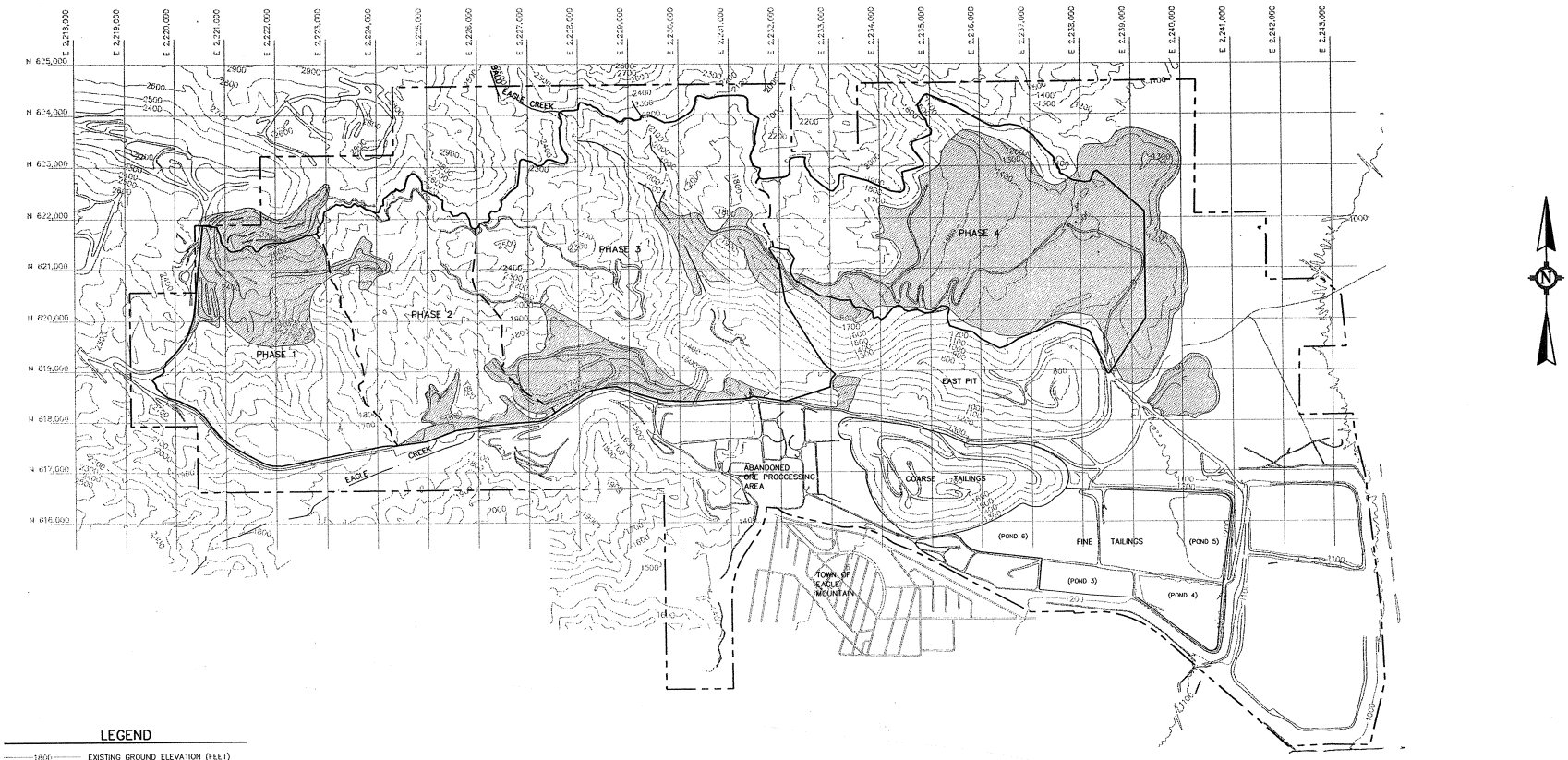

LEGEND

- 1800 — EXISTING GROUND ELEVATION (FEET) (SEE NOTE 1)
- PROJECT BOUNDARY
- LIMIT OF LANDFILL CONTAINMENT SYSTEM
- LANDFILL PHASE BOUNDARY
- LOCATION OF OVERBURDEN PILE (SUBJECT TO REMOVAL DURING CONSTRUCTION)
- INTERMITTENT CREEK FLOW LINE (APPROXIMATE)

NOTES:

1. EXISTING GROUND ELEVATIONS OBTAINED FROM A 23 JULY 1991 AERIAL SURVEY BY COOPER AERIAL SERVICES, TUSCON, ARIZONA.
2. ELEVATIONS ARE IN FEET ABOVE SEA LEVEL, NATIONAL GEODETIC VERTICAL DATUM OF 1929.
3. LOCAL GRID COORDINATE SYSTEM ESTABLISHED BY C.M. ENGINEERING ASSOCIATES, SAN BERNARDINO, CALIFORNIA.
4. LIMIT OF LANDFILL CONTAINMENT SYSTEM SHOWN ON THIS DRAWING DEFINES THE WASTE MANAGEMENT UNIT BOUNDARY.
5. THE LOCATION OF ANY CONTOUR ON THIS DRAWING IS ACCURATE TO WITHIN ±50 FEET HORIZONTALLY.

SOURCE: DRAWING NO. 1

4030E078 199212092120

ATTACHMENT 1: EXISTING TOPOGRAPHY

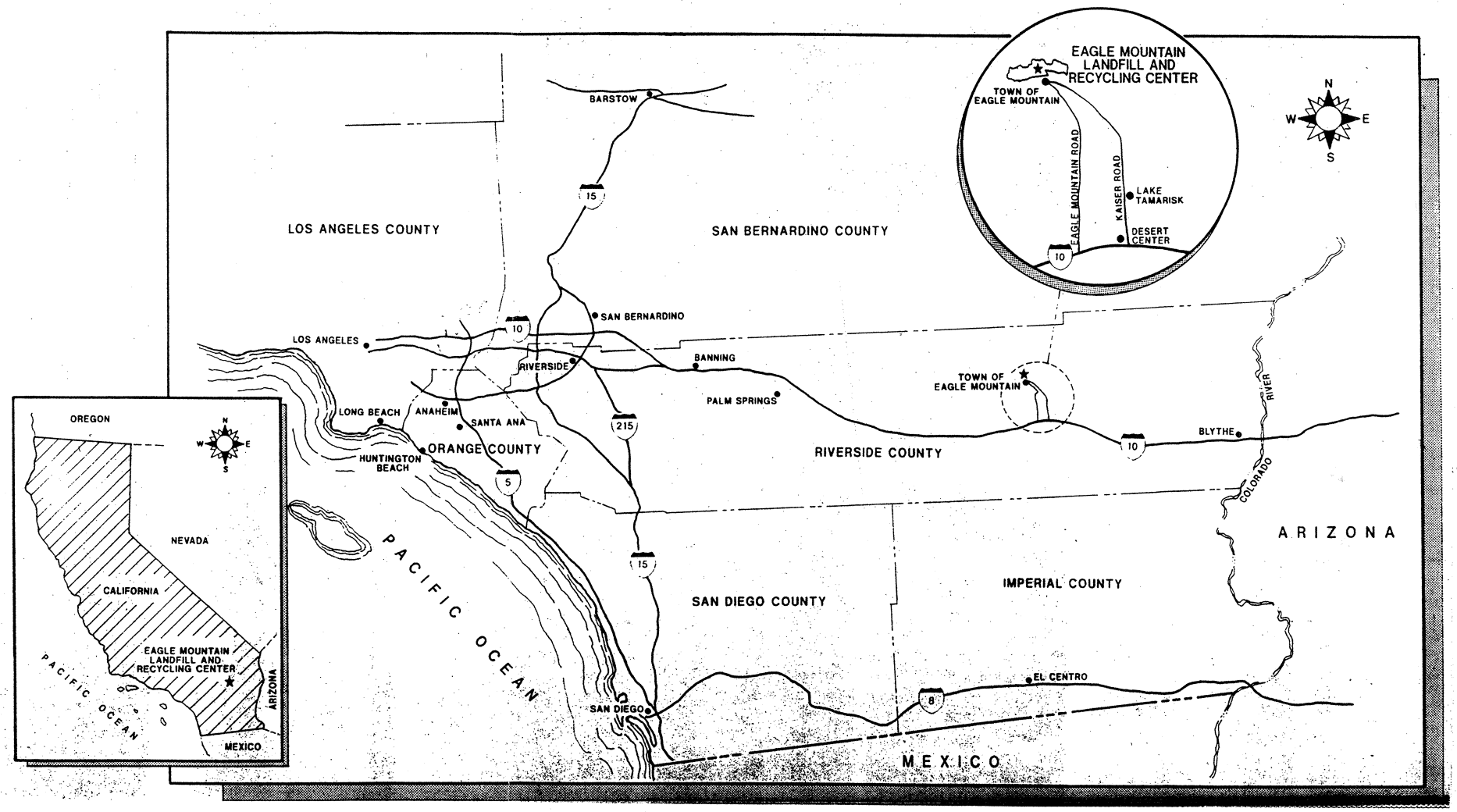

LOCATION MAP

ATTACHMENT 2: AREA SITE MAP

ATTACHMENT 3: BLM LANDS PENDING TRANSFER TO KAISER

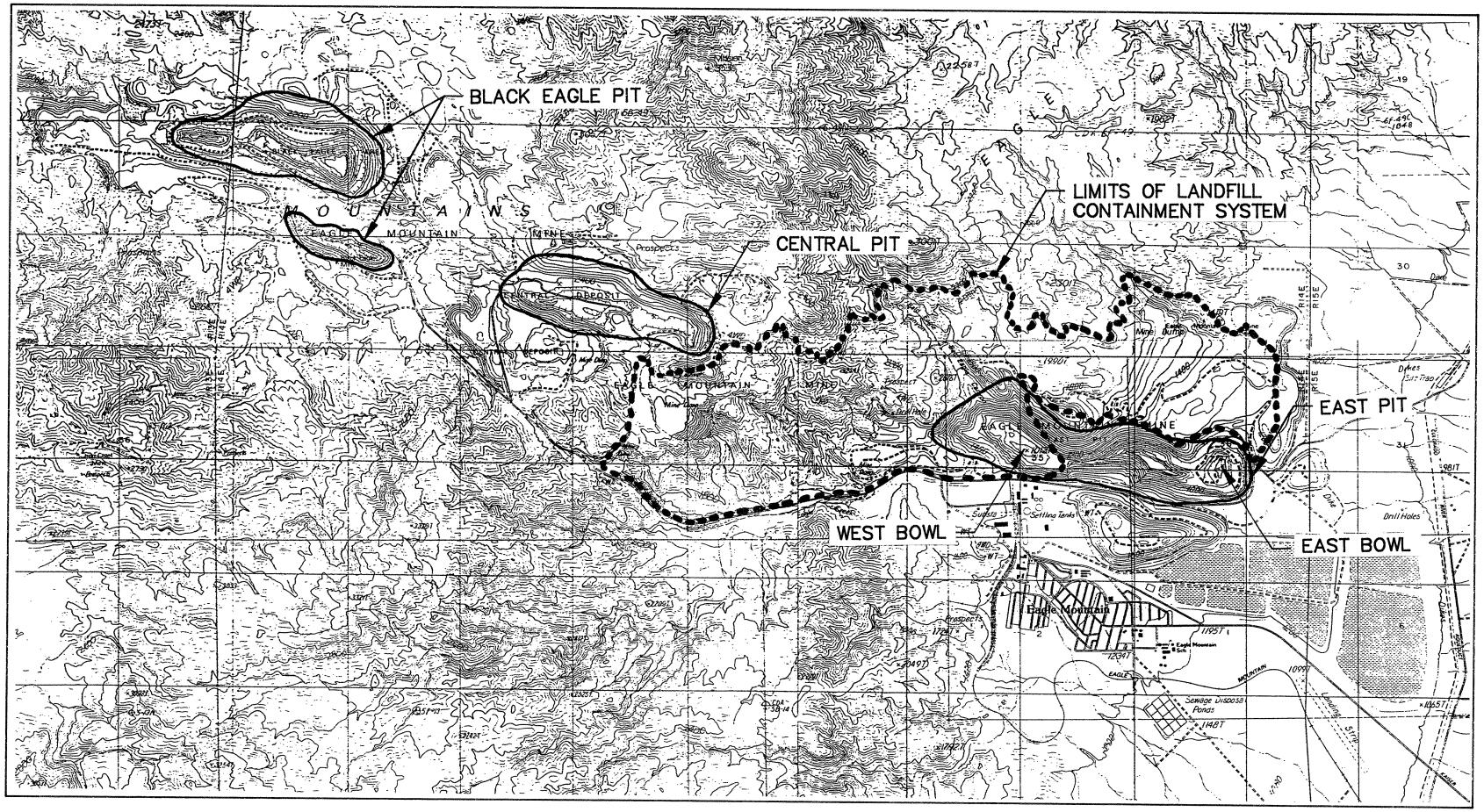

SOURCES: Base map obtained from Victory Pass Quadrangle, Buzzard Springs Quadrangle, Placer Canyon Quadrangle, and Pinto Wells Quadrangle, U.S. Geological Survey 7.5 minute series topographic maps.
Limits of landfill containment system obtained from Drawing No. 1.

4030E028 199212020605

ATTACHMENT 4: FORMER KAISER MINE AREA

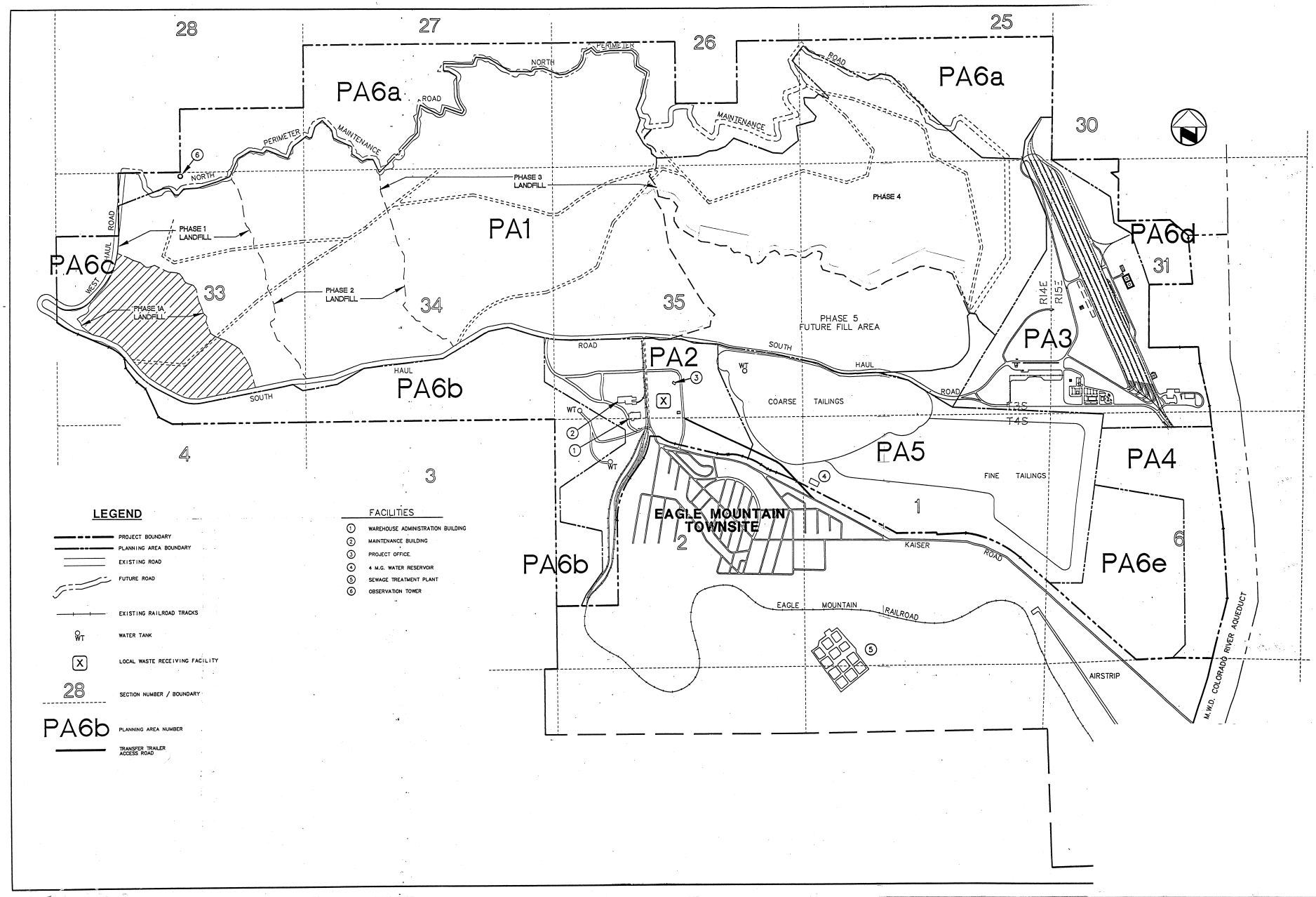

ATTACHMENT 5: SITE DEVELOPMENT PLAN

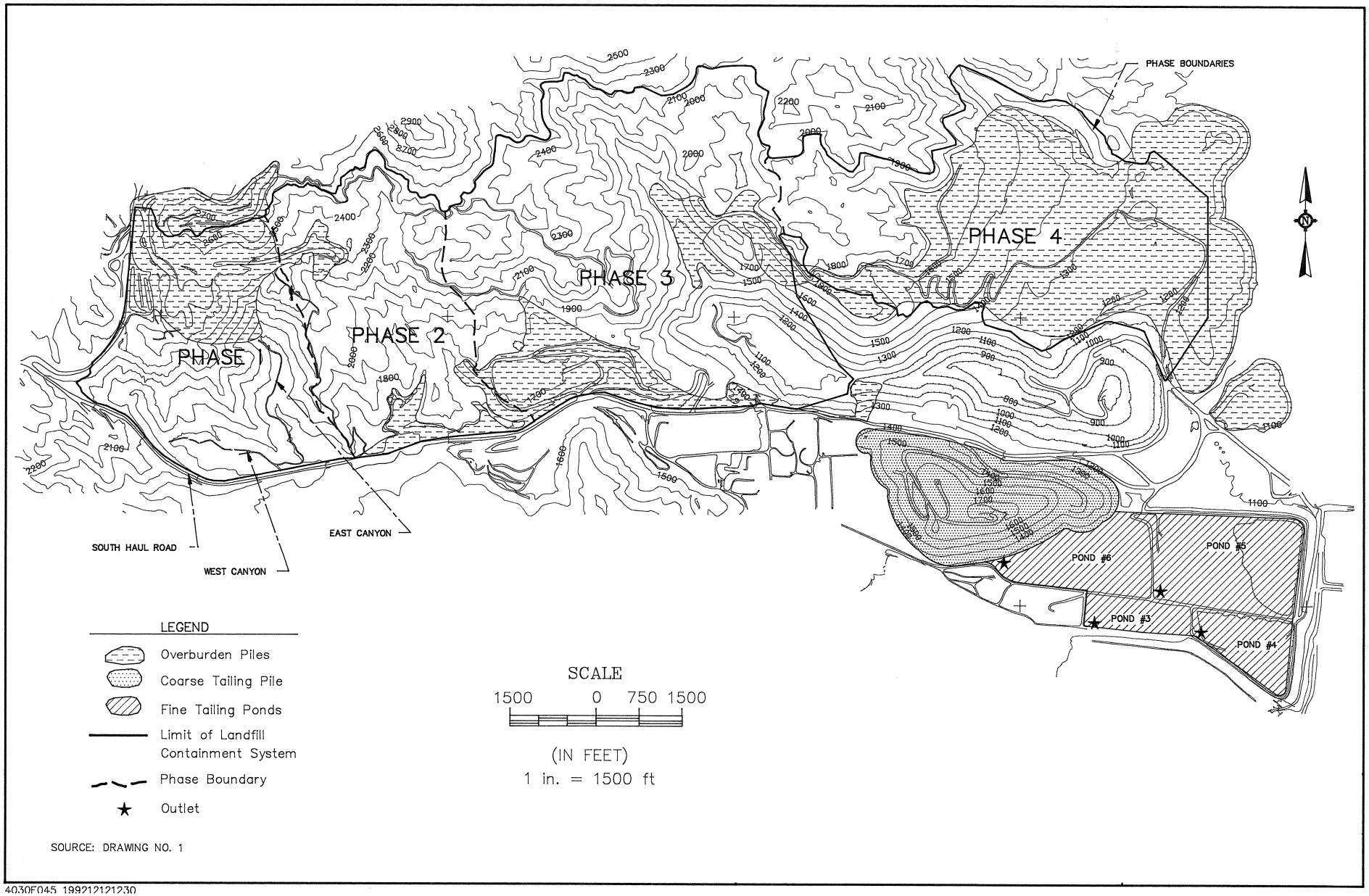

4030F045 199212121230

ATTACHMENT 6: ON-SITE MATERIAL LOCATIONS

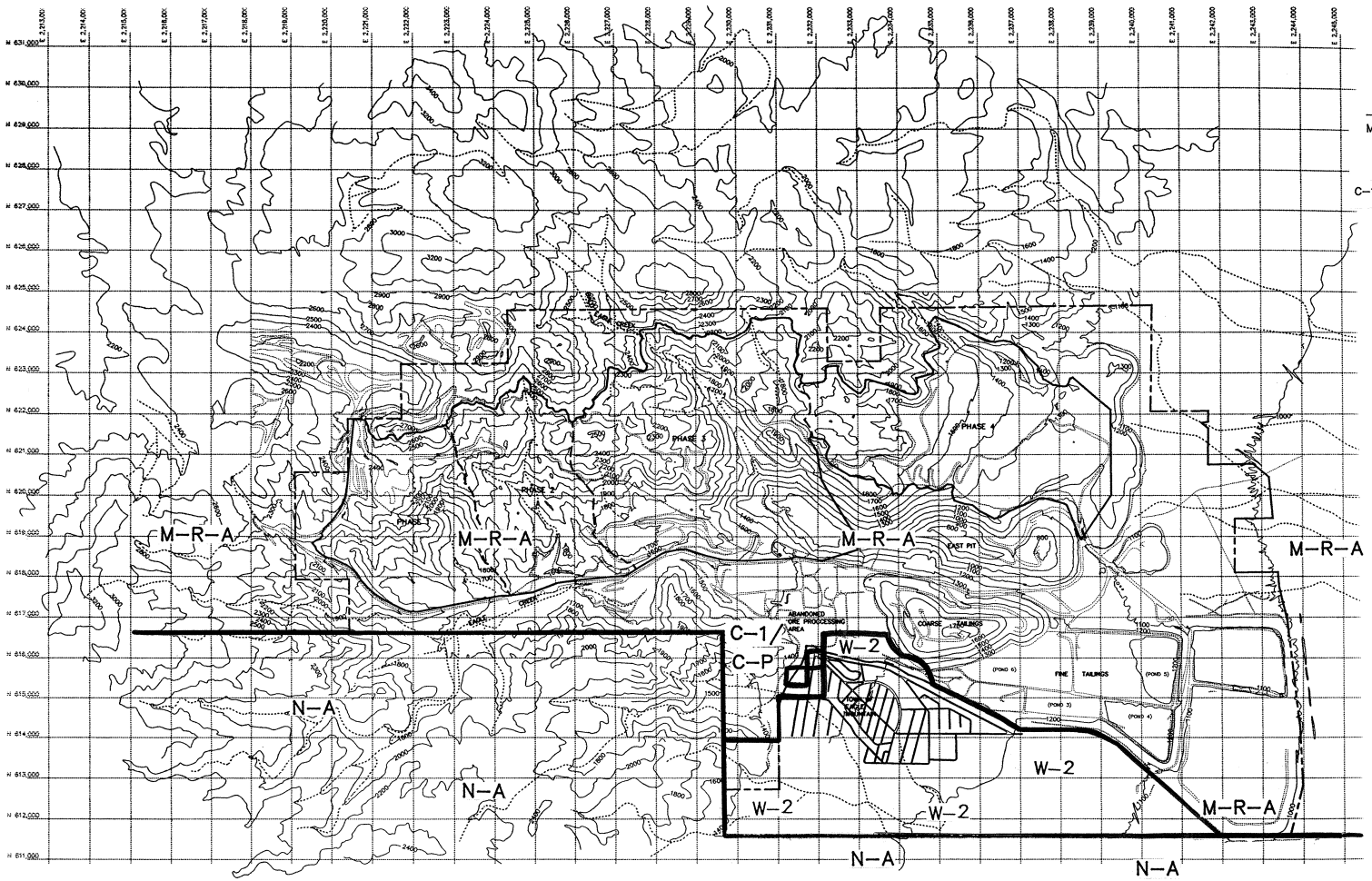

EXISTING LAND USES

M-R-A, MINERAL RESOURCES AND RELATED MANUFACTURING ZONE.
N-A, NATURAL ASSETS ZONE.
W-2, CONTROLLED DEVELOPMENT ZONE.
C-1/C-P, GENERAL COMMERCIAL ZONE.

LEGEND

- 1800 — EXISTING GROUND ELEVATION (FEET) (SEE NOTE 1)
- PROJECT BOUNDARY
- LIMIT OF LANDFILL CONTAINMENT SYSTEM
- LANDFILL PHASE BOUNDARY
- INTERMITTENT CREEK FLOW LINE (APPROXIMATE)
- BOUNDARIES OF EXISTING LAND USES BASED ON RIVERSIDE COUNTY GENERAL PLAN

NOTES:

1. EXISTING GROUND ELEVATIONS OBTAINED FROM A 23 JULY 1991 AERIAL SURVEY BY COOPER AERIAL SERVICES, TUSCON, ARIZONA.
2. ELEVATIONS ARE IN FEET ABOVE SEA LEVEL, NATIONAL GEODETIC VERTICAL DATUM OF 1929.
3. LOCAL GRID COORDINATE SYSTEM ESTABLISHED BY C.M. ENGINEERING ASSOCIATES, SAN BERNARDINO, CALIFORNIA.
4. LIMIT OF LANDFILL CONTAINMENT SYSTEM SHOWN ON THIS DRAWING DEFINES THE WASTE MANAGEMENT UNIT BOUNDARY.
5. THE LOCATION OF ANY CONTOUR ON THIS DRAWING IS ACCURATE TO WITHIN ±50 FEET HORIZONTALLY.

1000 500 0 1000 2000
SCALE IN FEET

SOURCE: DRAWING NO. 1

4030E064 199211250730

ATTACHMENT 7: EXISTING LAND USES

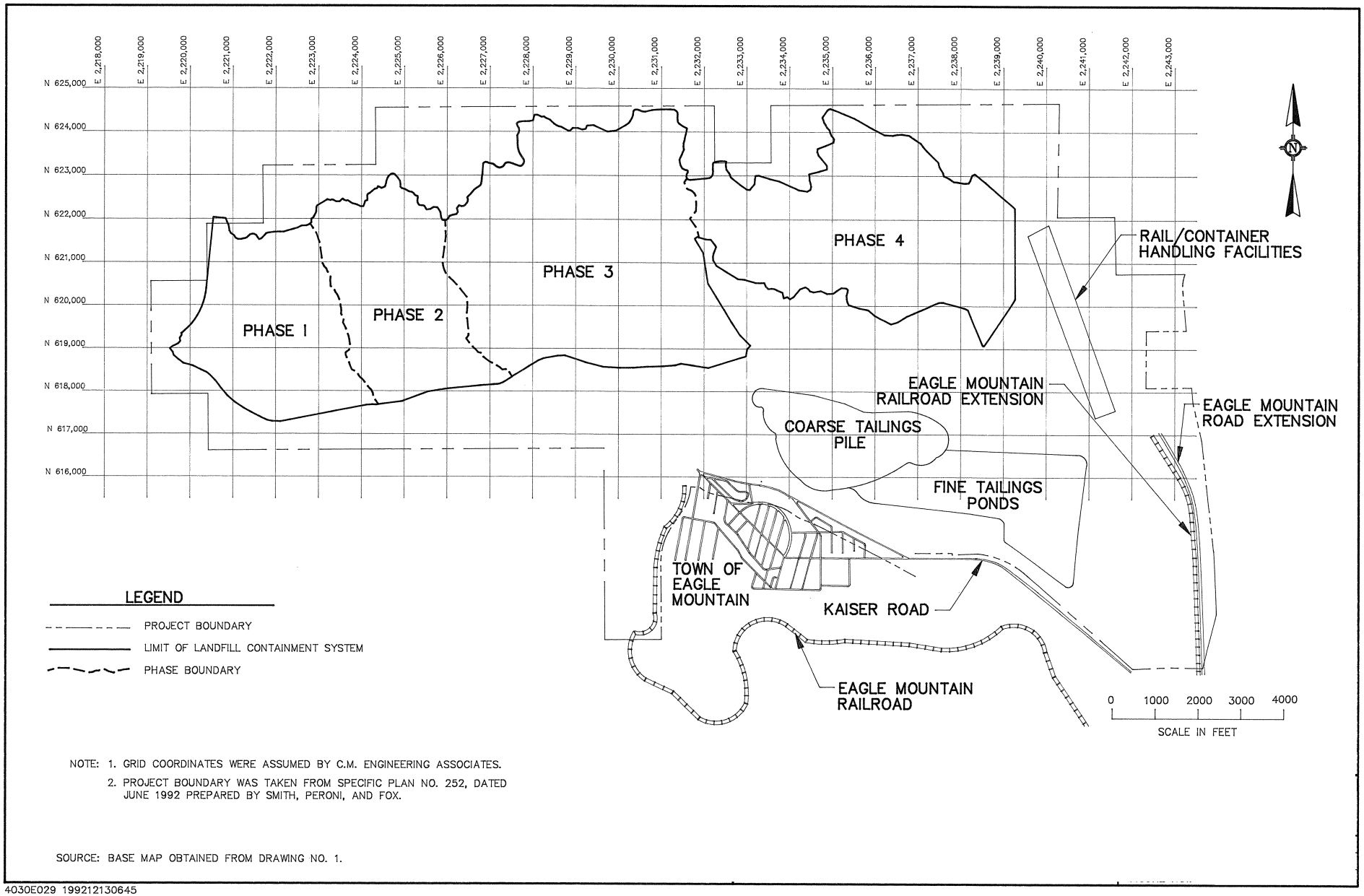

NOTE: 1. GRID COORDINATES WERE ASSUMED BY C.M. ENGINEERING ASSOCIATES.

2. PROJECT BOUNDARY WAS TAKEN FROM SPECIFIC PLAN NO. 252, DATED JUNE 1992 PREPARED BY SMITH, PERONI, AND FOX.

SOURCE: BASE MAP OBTAINED FROM DRAWING NO. 1.

4030E029 199212130645

ATTACHMENT 8: LANDFILL PHASING PLAN

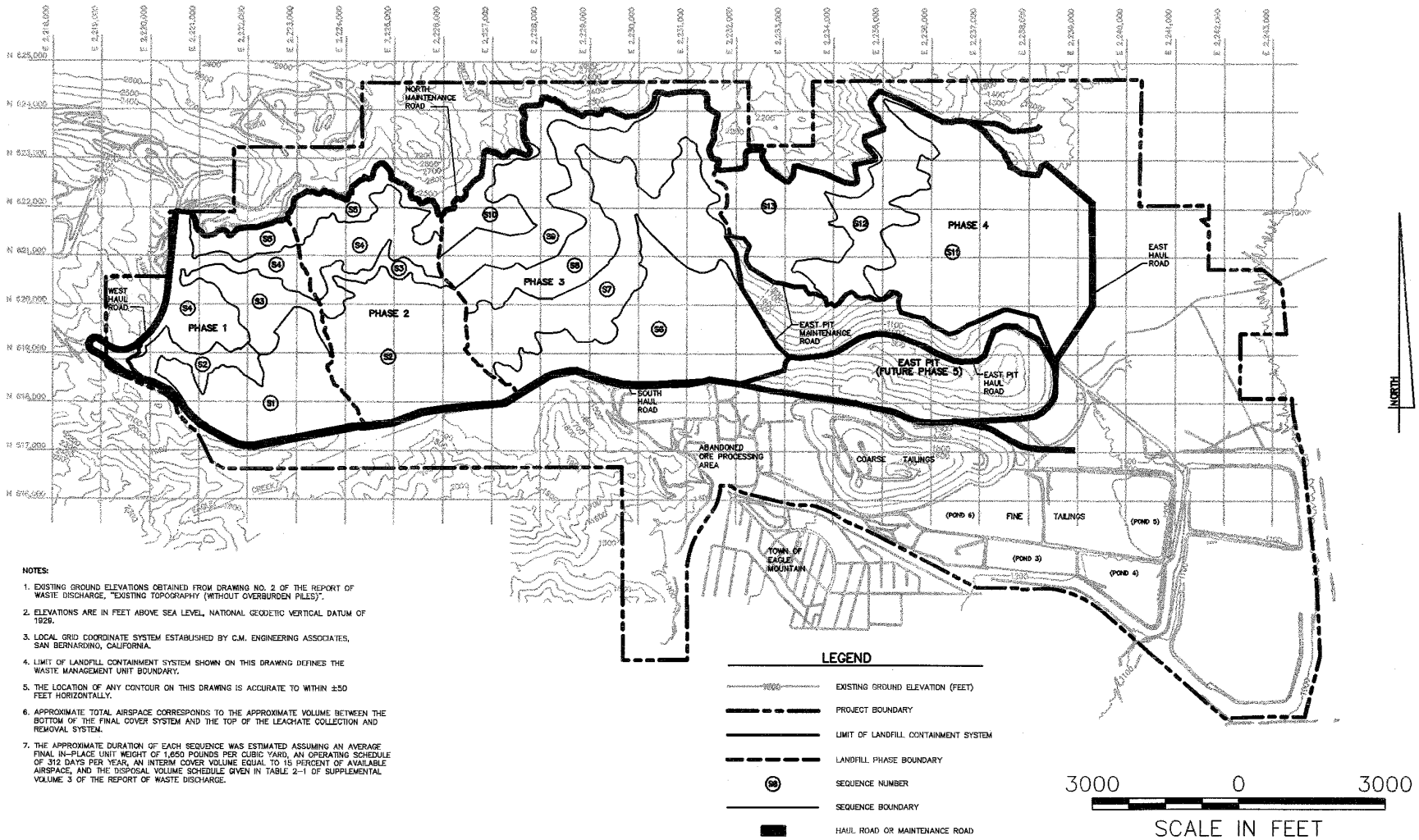

NOTES:

1. EXISTING GROUND ELEVATIONS OBTAINED FROM DRAWING NO. 2 OF THE REPORT OF WASTE DISCHARGE, "EXISTING TOPOGRAPHY (WITHOUT OVERBURDEN PILES)".
2. ELEVATIONS ARE IN FEET ABOVE SEA LEVEL, NATIONAL GEODETIC VERTICAL DATUM OF 1929.
3. LOCAL GRID COORDINATE SYSTEM ESTABLISHED BY C.M. ENGINEERING ASSOCIATES, SAN BERNARDINO, CALIFORNIA.
4. LIMIT OF LANDFILL CONTAINMENT SYSTEM SHOWN ON THIS DRAWING DEFINES THE WASTE MANAGEMENT UNIT BOUNDARY.
5. THE LOCATION OF ANY CONTOUR ON THIS DRAWING IS ACCURATE TO WITHIN ±50 FEET HORIZONTALLY.
6. APPROXIMATE TOTAL AIRSPACE CORRESPONDS TO THE APPROXIMATE VOLUME BETWEEN THE BOTTOM OF THE FINAL COVER SYSTEM AND THE TOP OF THE LEACHATE COLLECTION AND REMOVAL SYSTEM.
7. THE APPROXIMATE DURATION OF EACH SEQUENCE WAS ESTIMATED ASSUMING AN AVERAGE FINAL IN-PLACE UNIT WEIGHT OF 1,650 POUNDS PER CUBIC YARD, AN OPERATING SCHEDULE OF 312 DAYS PER YEAR, AN INTERIM COVER VOLUME EQUAL TO 15 PERCENT OF AVAILABLE AIRSPACE, AND THE DISPOSAL VOLUME SCHEDULE GIVEN IN TABLE 2-1 OF SUPPLEMENTAL VOLUME 3 OF THE REPORT OF WASTE DISCHARGE.

SEQUENCE NUMBER	APPROXIMATE DURATION (YEARS)	APPROXIMATE TOTAL AIRSPACE (1,000 YD³)
S1	11	37,031
S2	6	32,791
S3	5	35,122
S4	6	48,776
S5	6	55,380
S6	6	55,153
S7	7	63,136
S8	7	62,513
S9	7	60,871
S10	4	36,627
S11	8	71,166
S12	7	81,620
S13	4	39,414
TOTALS	84	659,600

DWG: 3586S009.DWG 199905200854 LP

ATTACHMENT 9: LANDFILL SEQUENCING PLAN

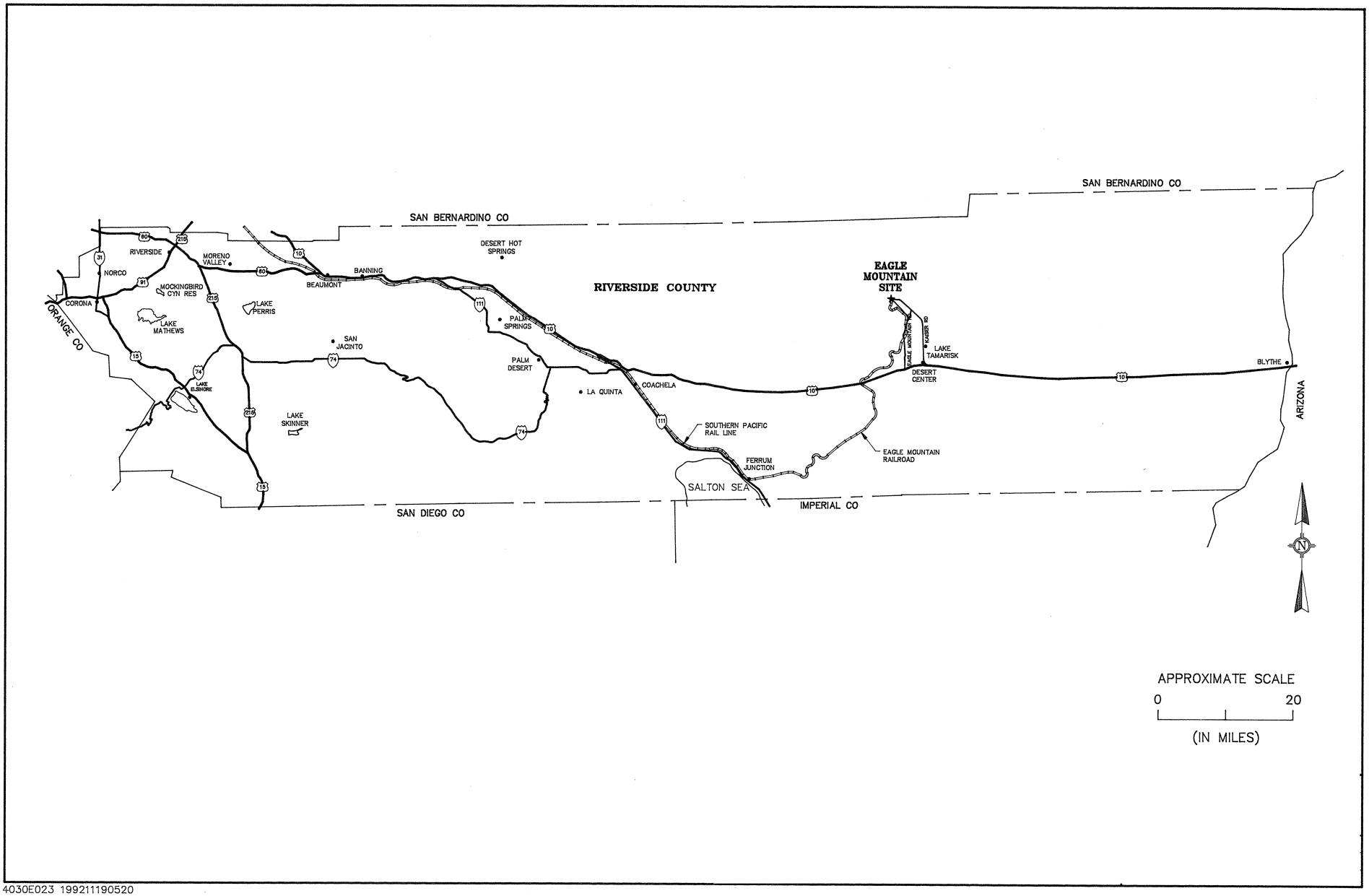

4030E023 199211190520

ATTACHMENT 10: SITE VICINITY MAP