FIGURE 1
ENVIRONMENTAL MONITORING LOCATIONS AT
U.S. NAVAL AIR STATION NORTH ISLAND, SAN DIEGO, CA

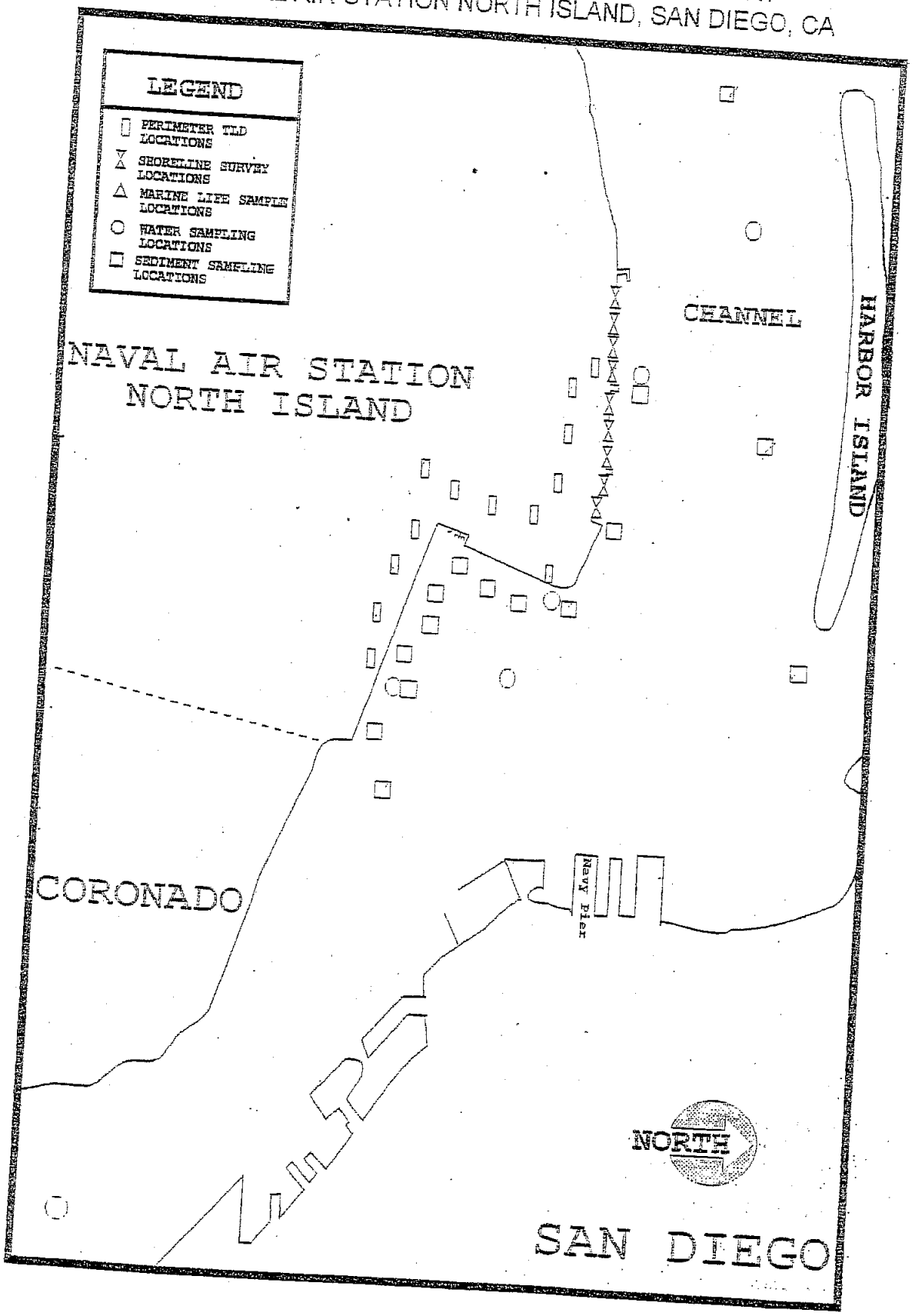

From: Report NT-02-01, March 2002

FIGURE 2
ENVIRONMENTAL MONITORING LOCATIONS AT
U.S. NAVAL SUBMARINE BASE, SAN DIEGO, CA

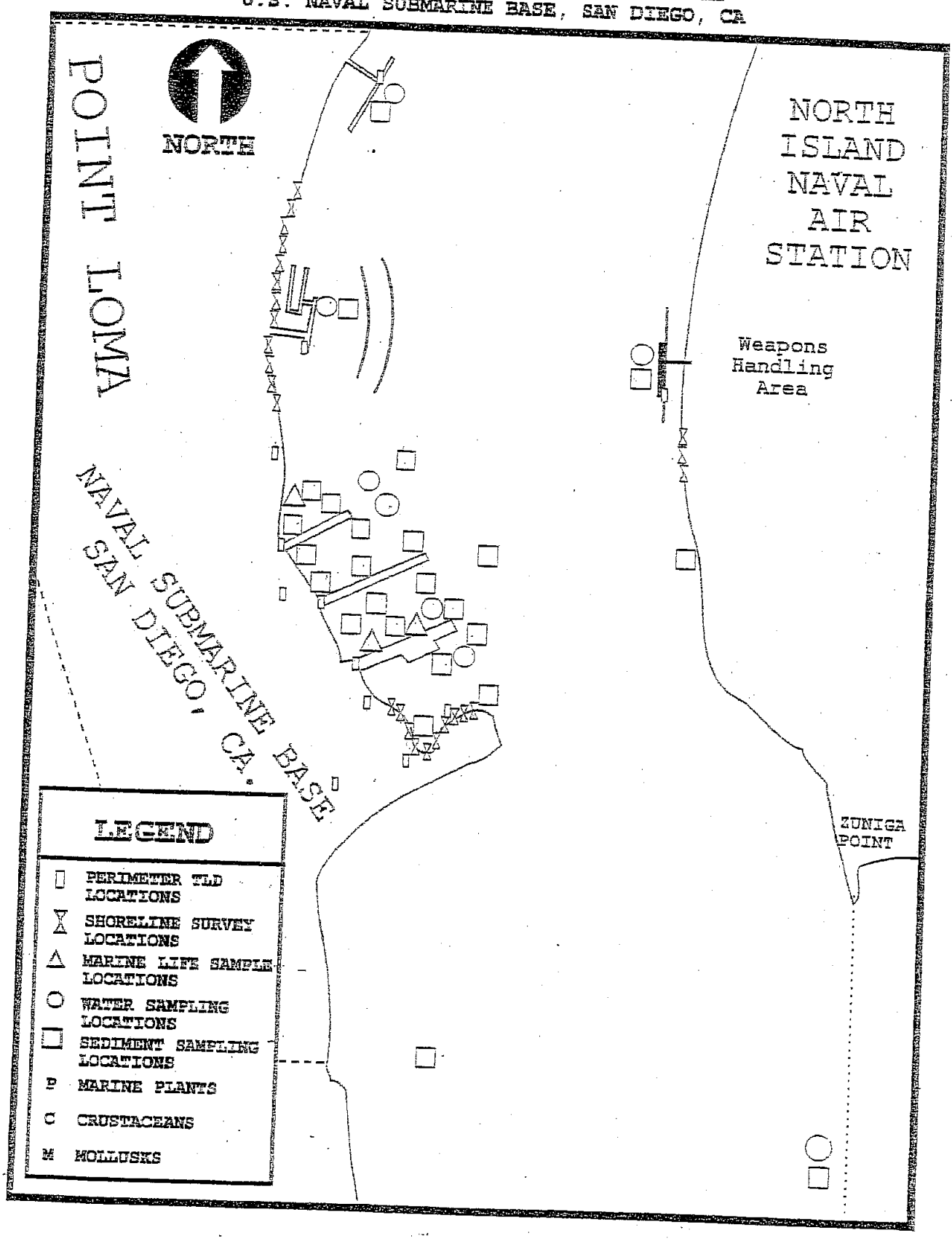

From: Report NT-02-01, March 2002

FIGURE 3
ENVIRONMENTAL MONITORING LOCATIONS AT
U.S. NAVAL STATION 32ND STREET, SAN DIEGO, CA

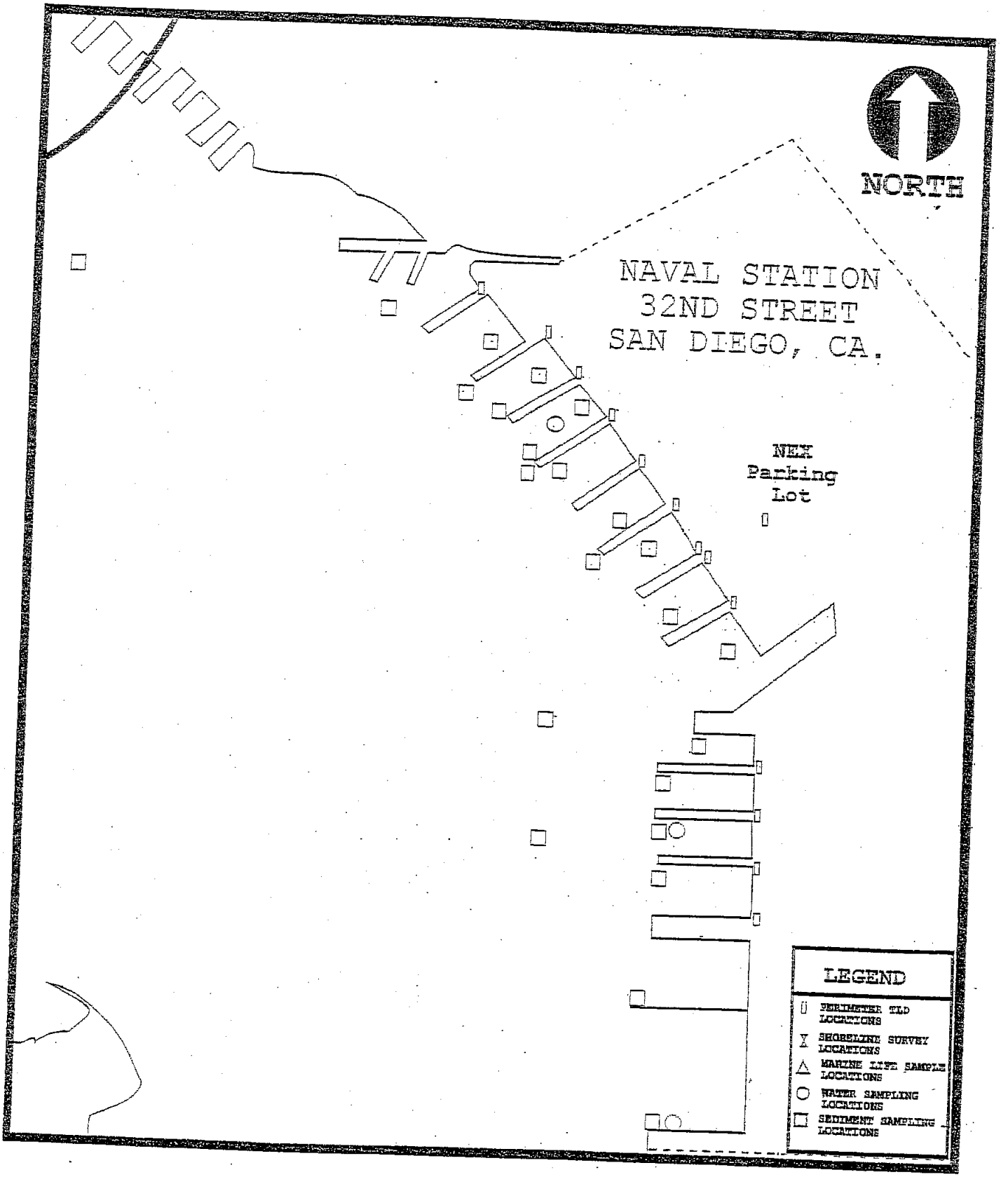

From: Report NT-02-01, March 2002

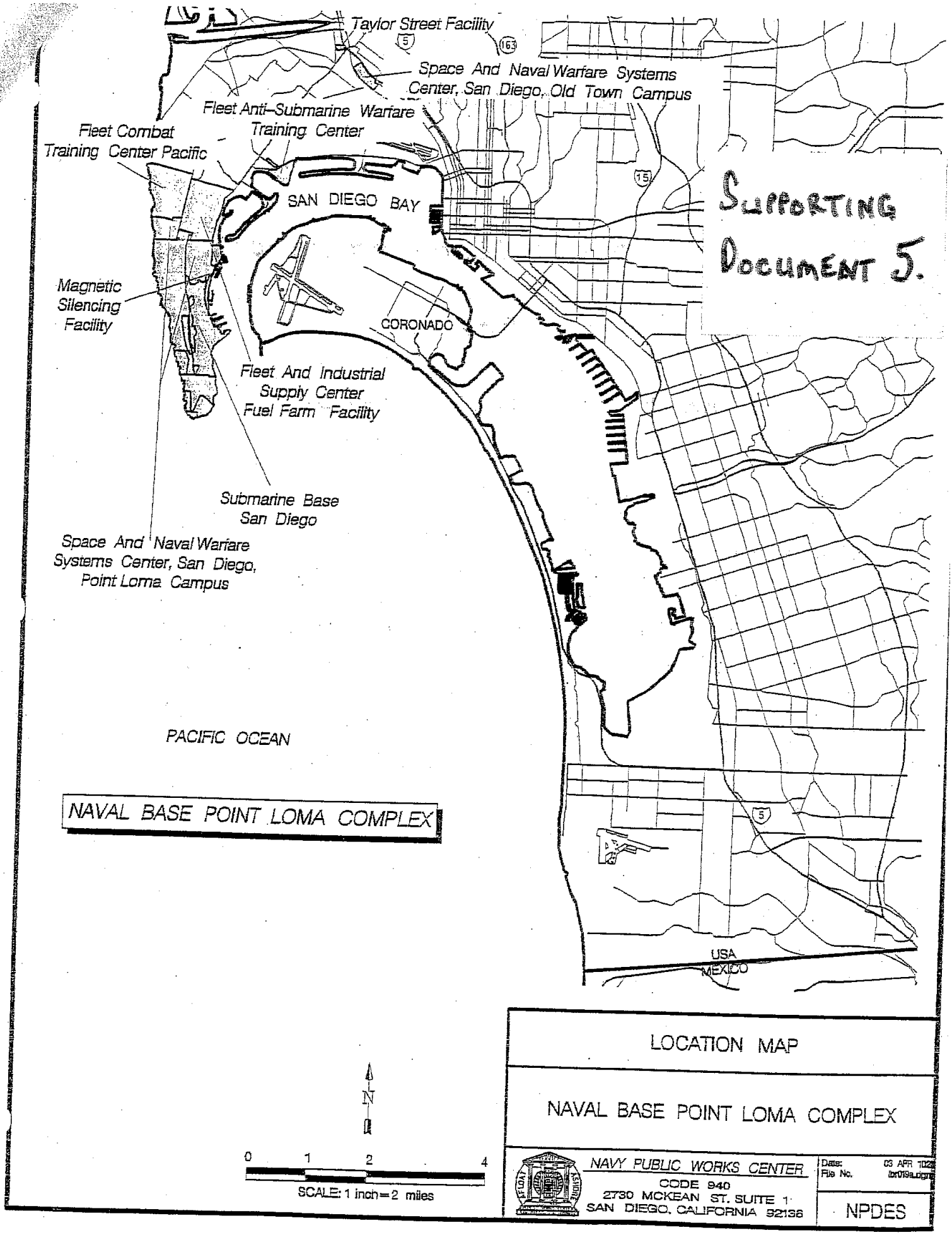

SUPPORTING DOCUMENT 5.

LOCATION MAP

NAVAL BASE POINT LOMA COMPLEX

NAVY PUBLIC WORKS CENTER
CODE 940
2730 MCKEAN ST. SUITE 1
SAN DIEGO, CALIFORNIA 92136

Date: 03 APR 1025
File No. lbr019a.dgn

NPDES