Figure 4.1-1
LAHONTAN BASIN PROHIBITION AREAS

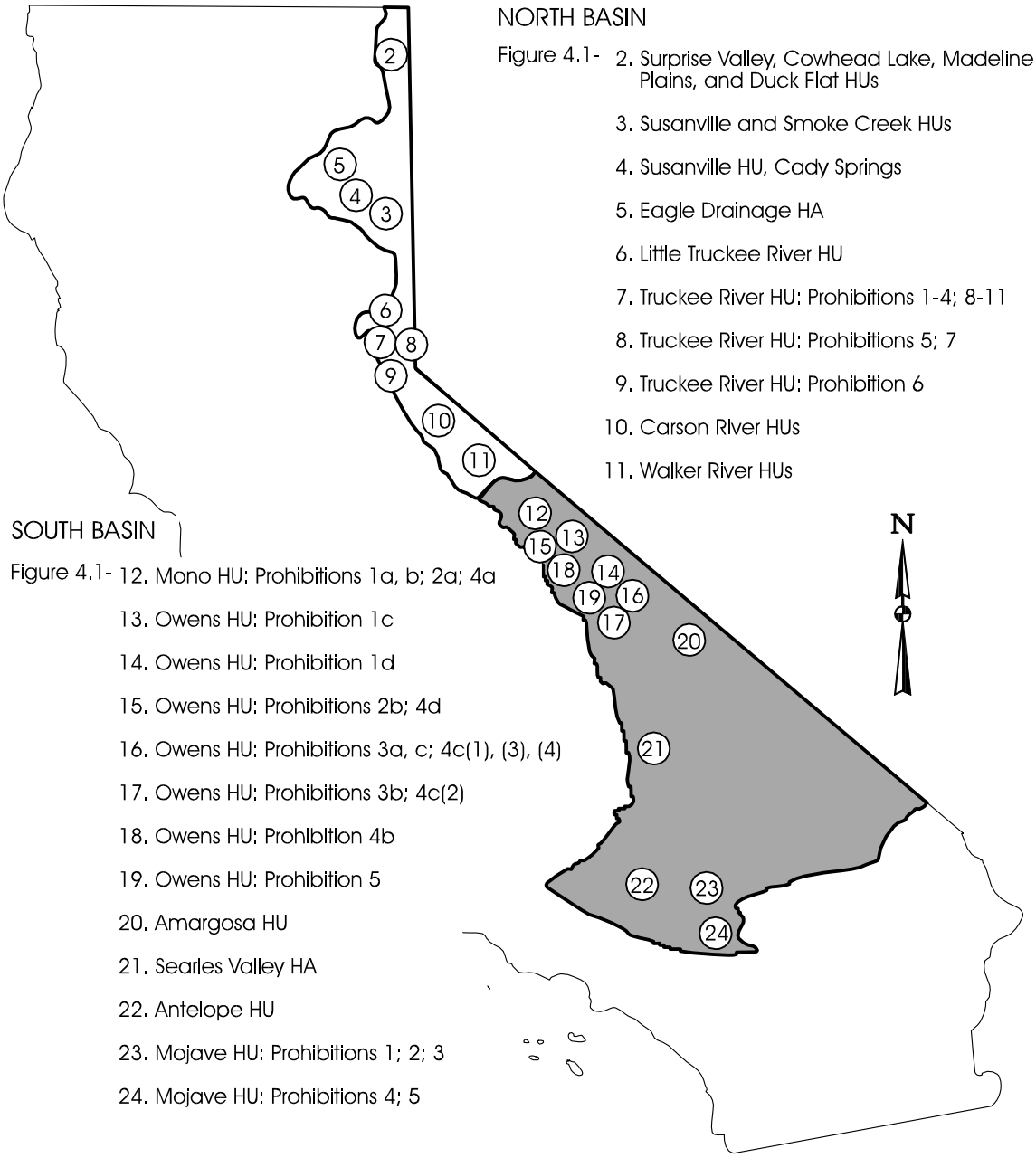

NOTICE:
The information contained on the figures and diagrams in this publication are intended for reference only. Consult with Regional Board staff for exact boundary lines and other information.

Figure 4.1-2
SURPRISE VALLEY, COWHEAD LAKE, MADELINE PLAINS AND DUCK FLAT HYDROLOGIC UNITS

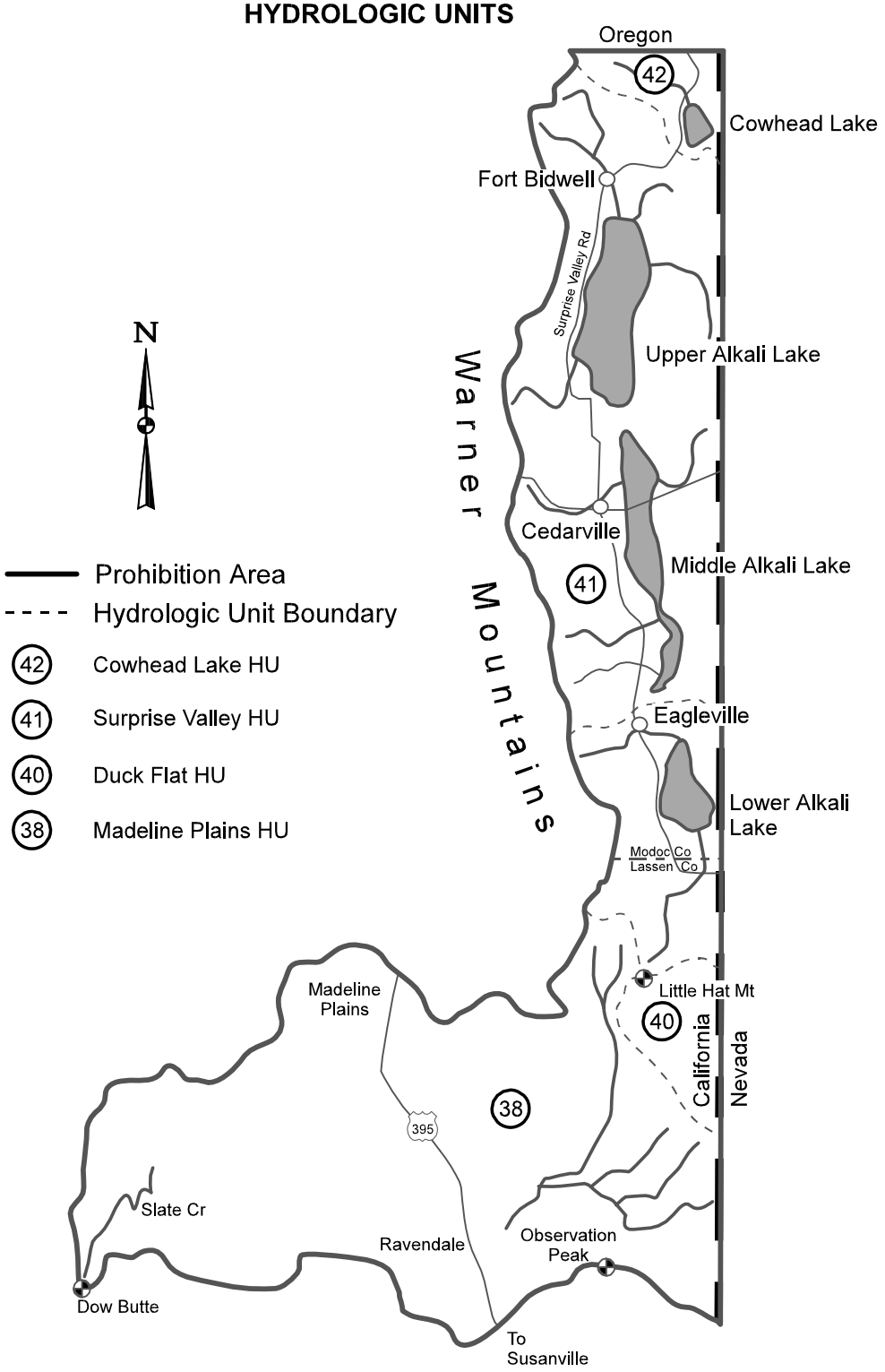

Figure 4.1-3
SUSANVILLE AND SMOKE CREEK HYDROLOGIC UNITS

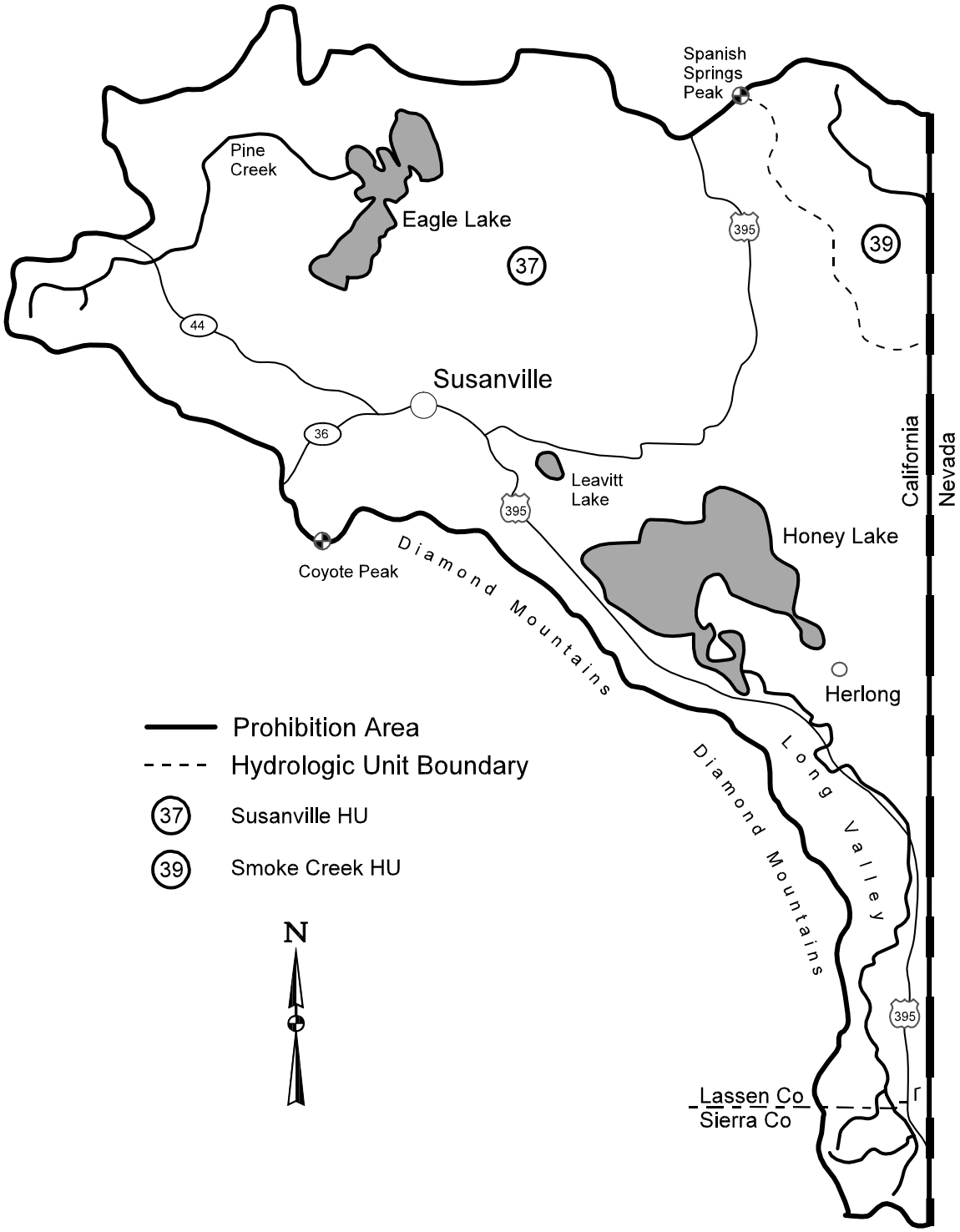

Figure 4.1-4
SUSANVILLE HYDROLOGIC UNIT
CADY SPRINGS

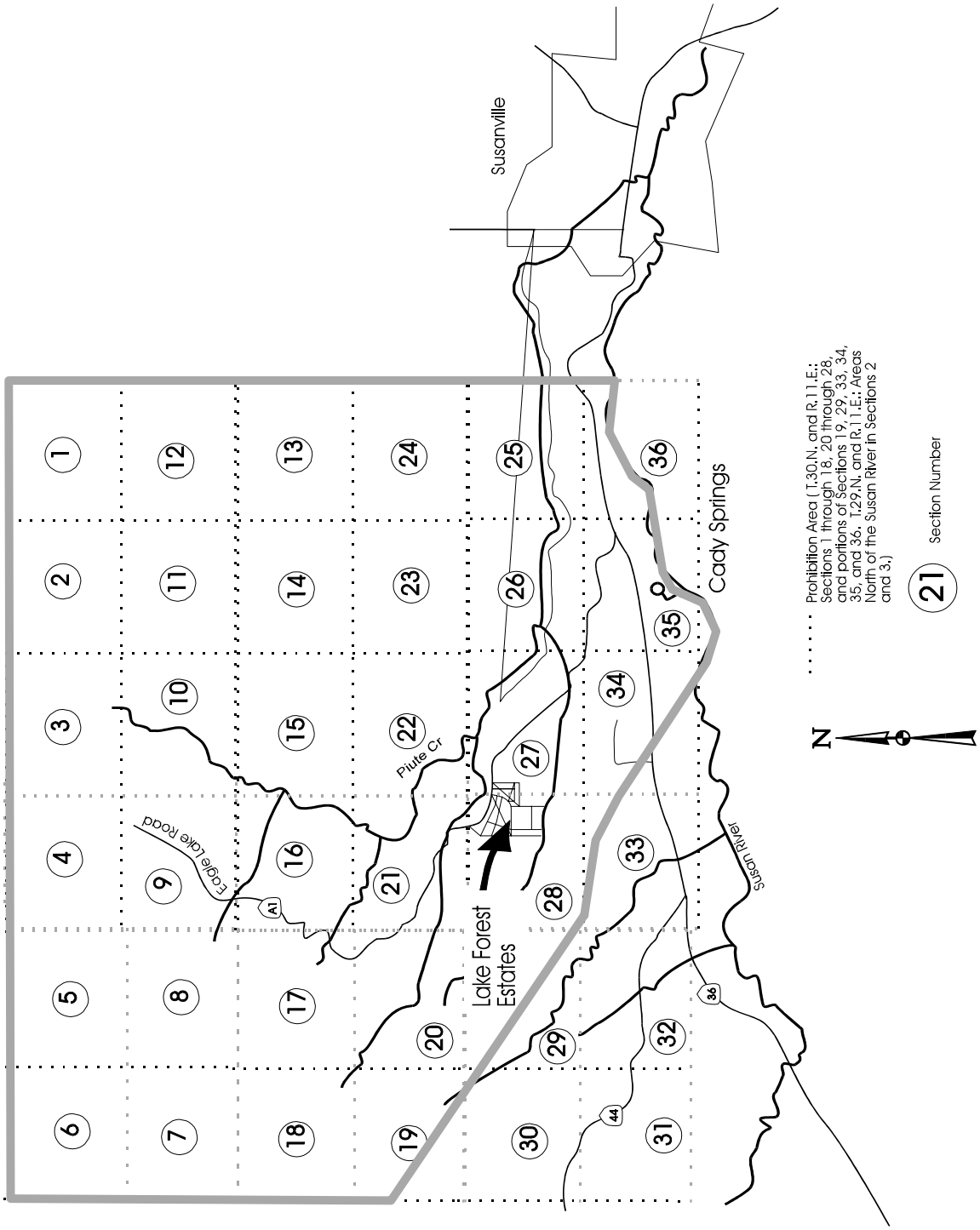

Figure 4.1-5
EAGLE DRAINAGE HYDROLOGIC AREA

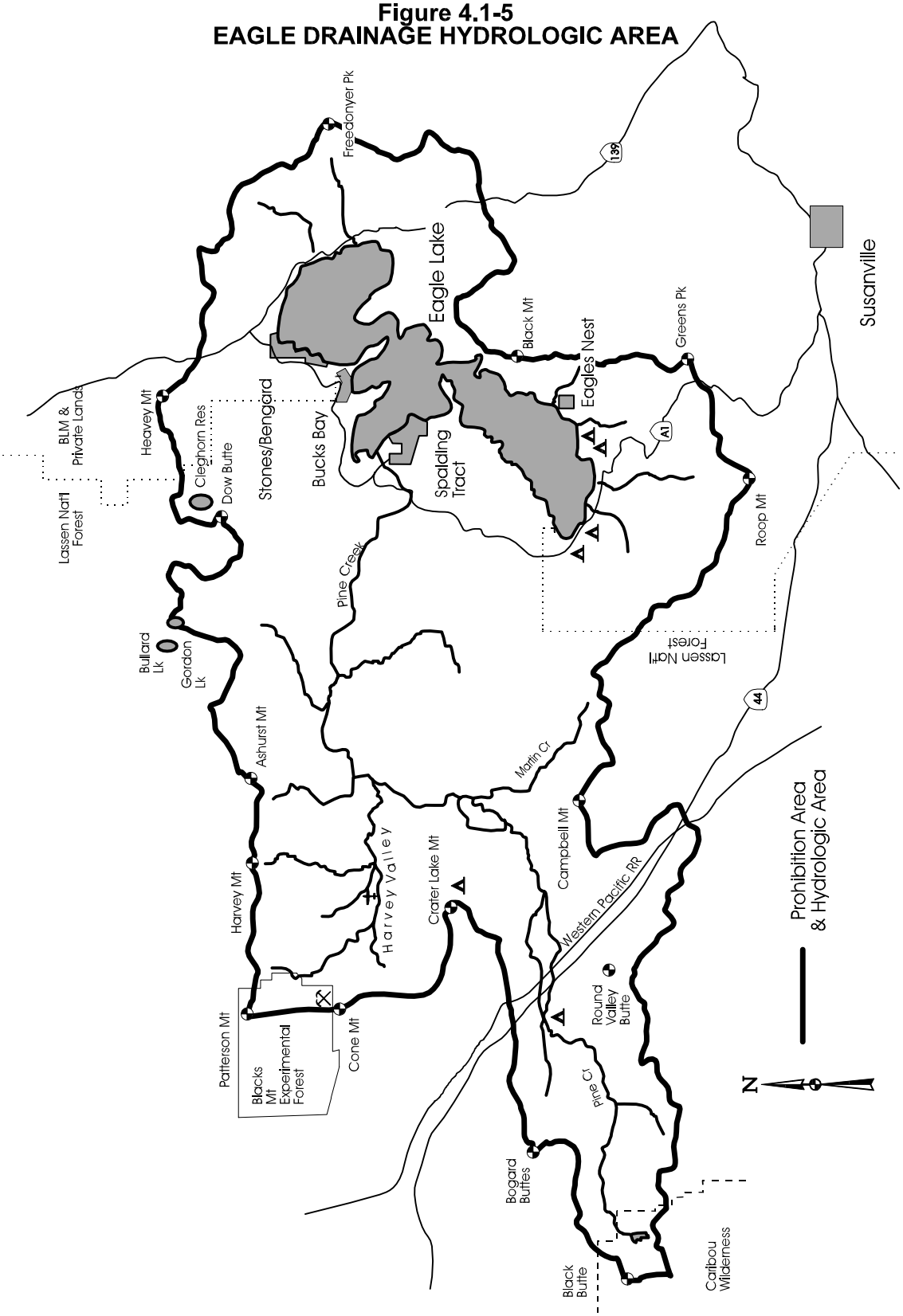

Figure 4.1-6
LITTLE TRUCKEE RIVER HYDROLOGIC UNIT

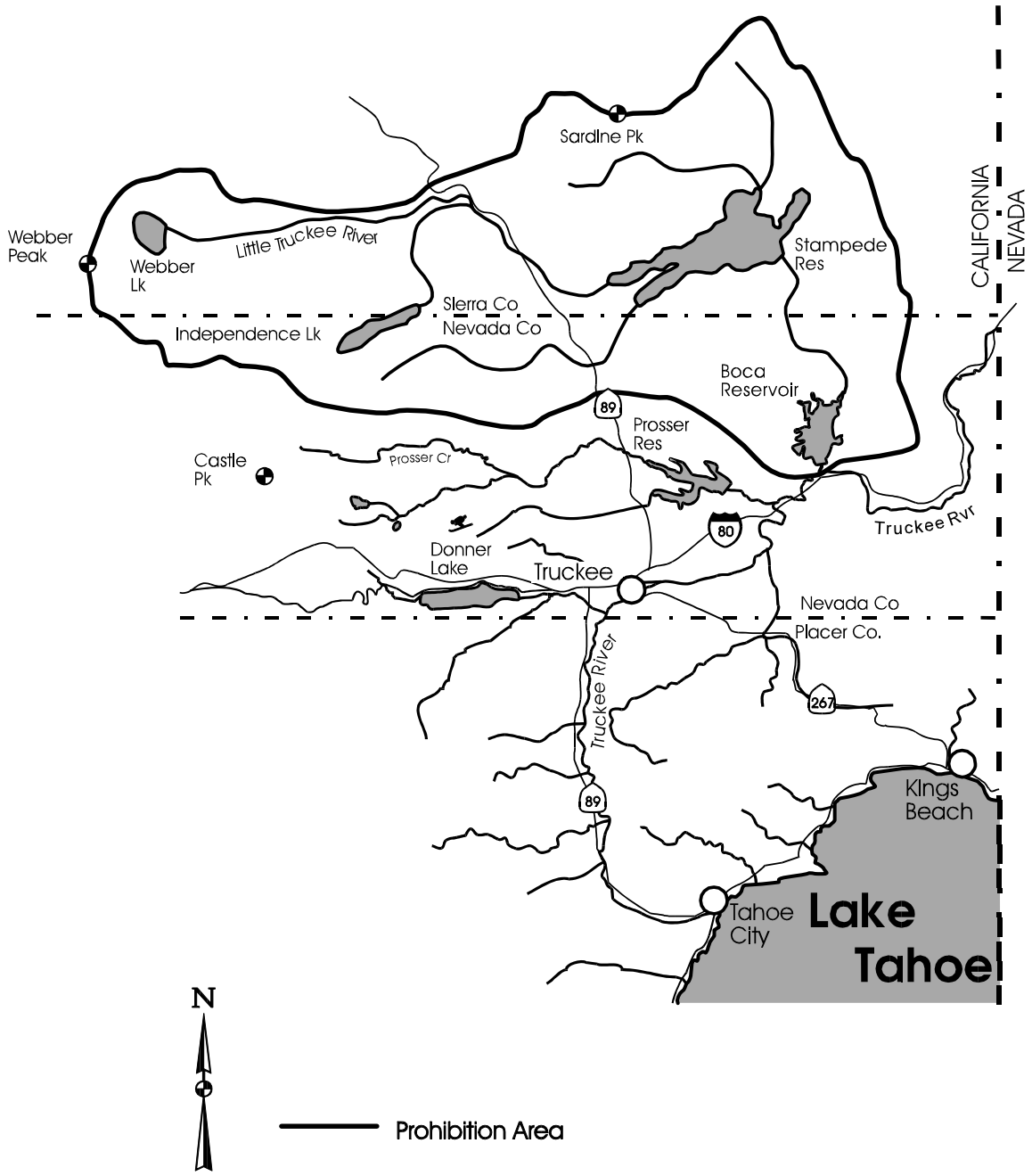

Figure 4.1-7
TRUCKEE RIVER HYDROLOGIC UNIT
Prohibitions 1-4, 8-11

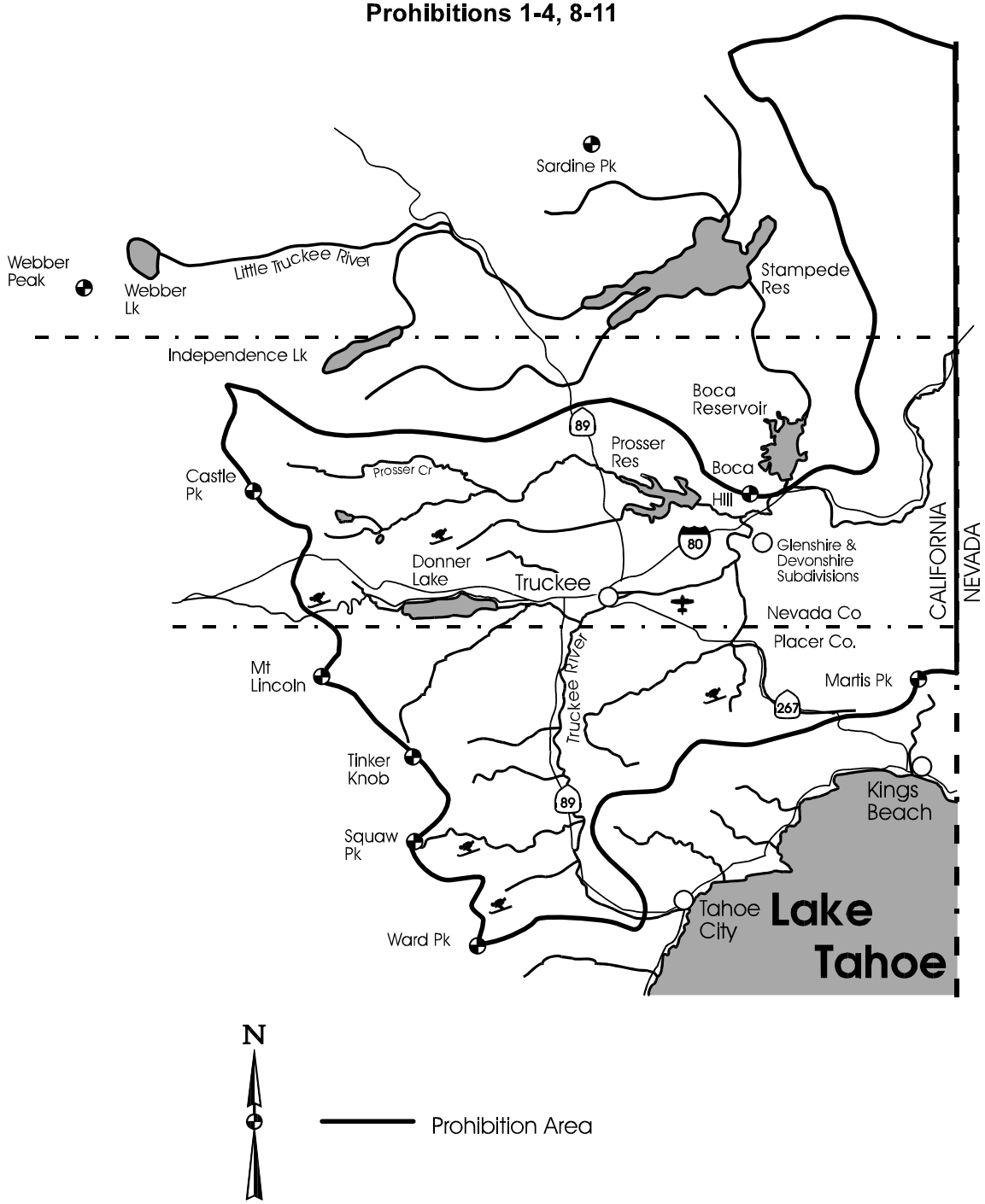
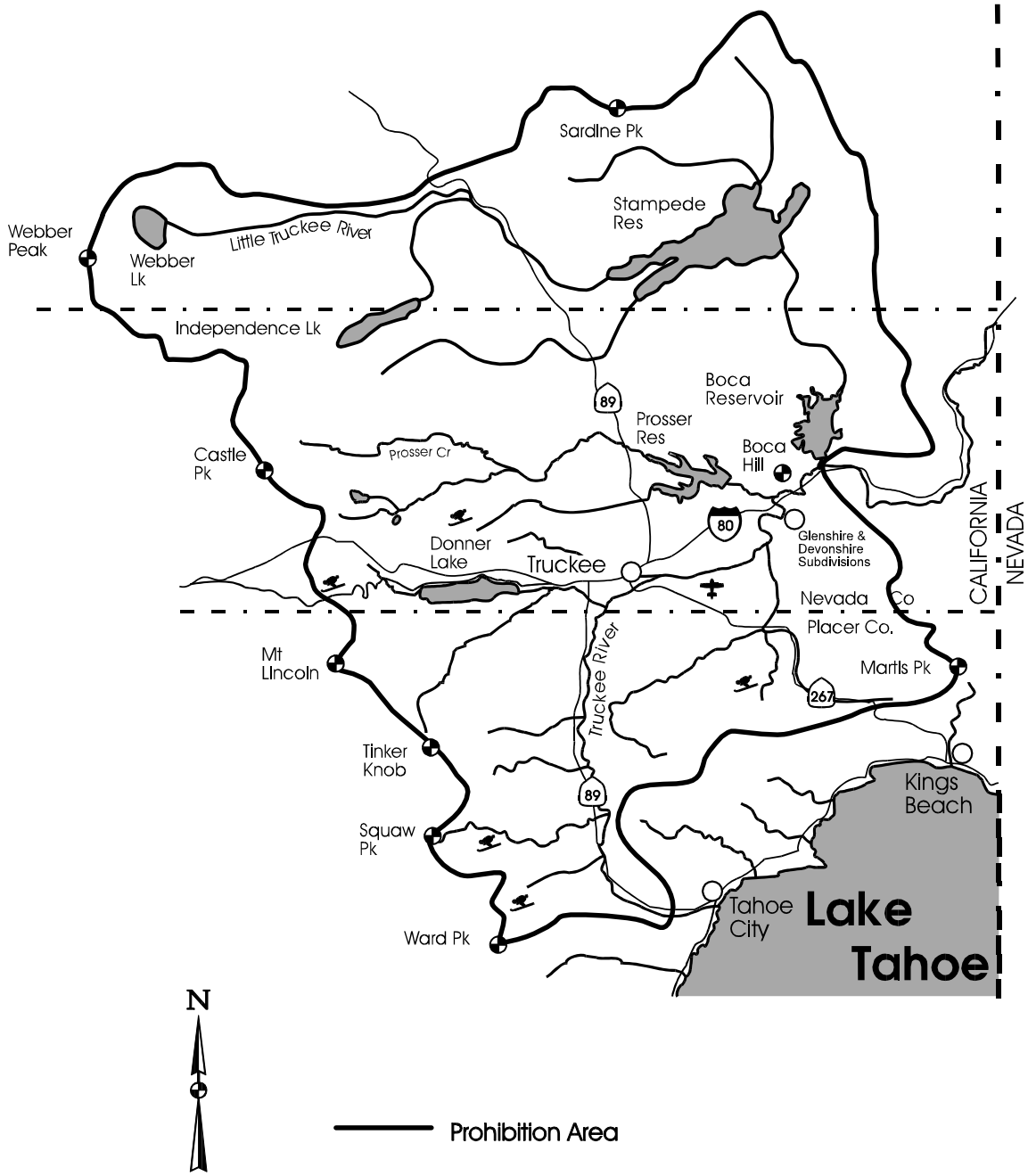
Figure 4.1-8
TRUCKEE RIVER HYDROLOGIC UNIT
Prohibitions 5 and 7