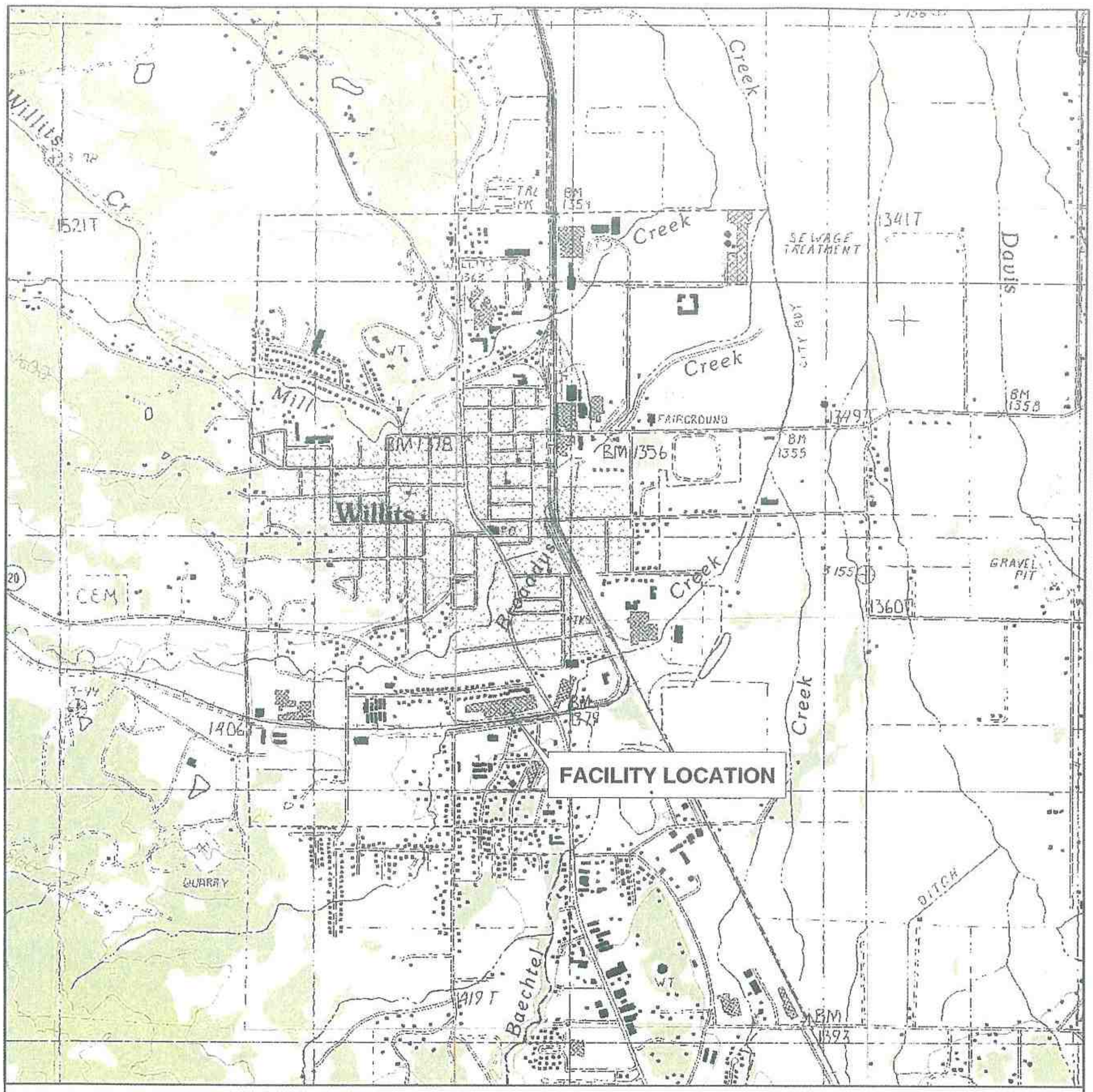

Base map from U.S.G.S. Willits, California 7.5' topographic quadrangle, 1991.

N

0 1,000 2,000 Feet

S:\7100s\7177\task_s\03_0529_hcdr_fig_01.mxd

GEOMATRIX

FACILITY LOCATION MAP
Willits Environmental Remediation Trust
Willits, California

Project No.
7177 S

Figure
1

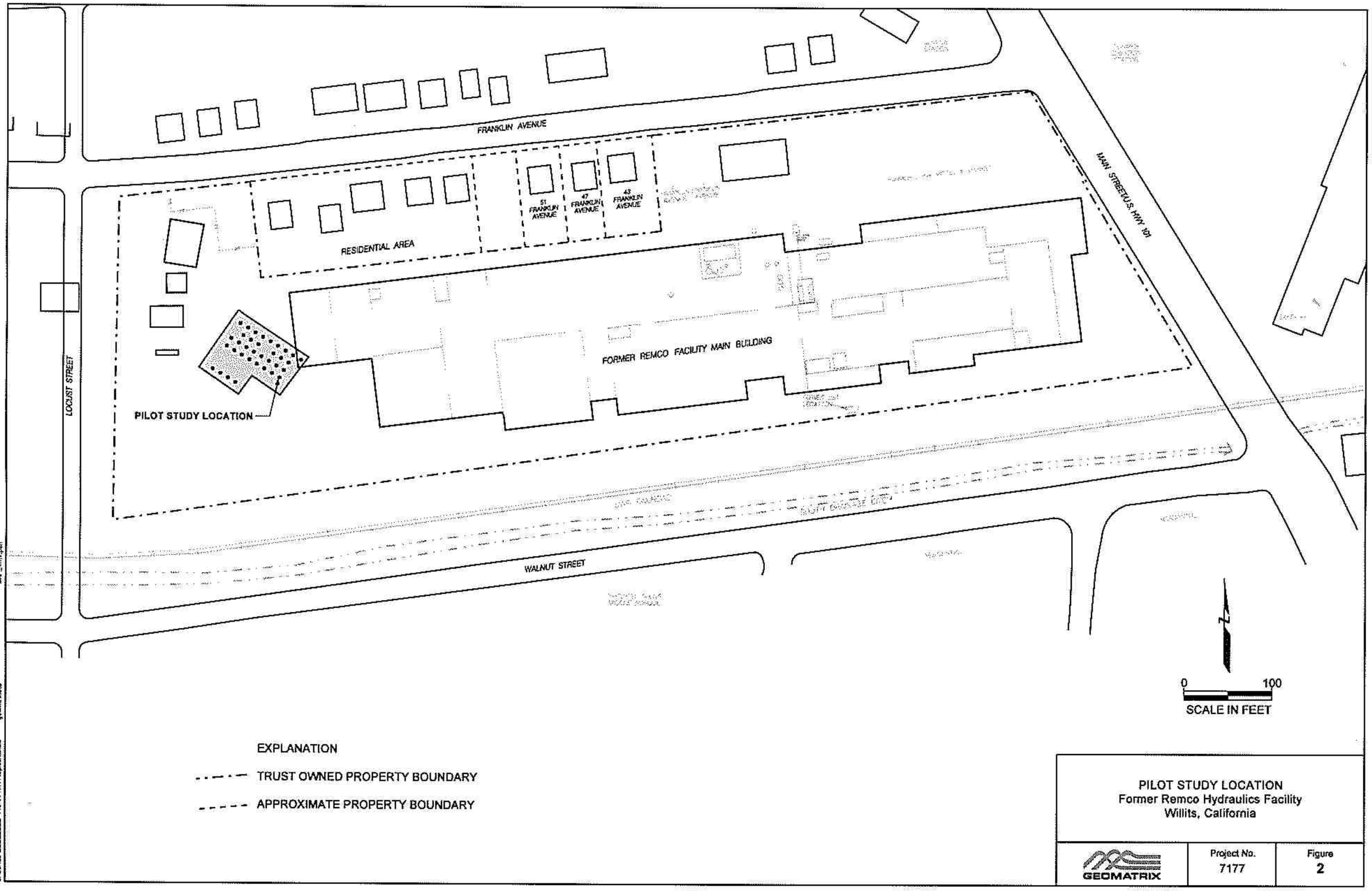
FRANKLIN AVENUE
RESIDENTIAL AREA
51 FRANKLIN AVENUE
47 FRANKLIN AVENUE
43 FRANKLIN AVENUE
MAIN STREET/U.S. HWY 101
FORMER REMCO FACILITY MAIN BUILDING
LOCUST STREET
PILOT STUDY LOCATION
WALNUT STREET
N
0
100
SCALE IN FEET
EXPLANATION
TRUST OWNED PROPERTY BOUNDARY
APPROXIMATE PROPERTY BOUNDARY
PILOT STUDY LOCATION
Former Remco Hydraulics Facility
Willits, California
GEOMATRIX
Project No.
7177
Figure
2

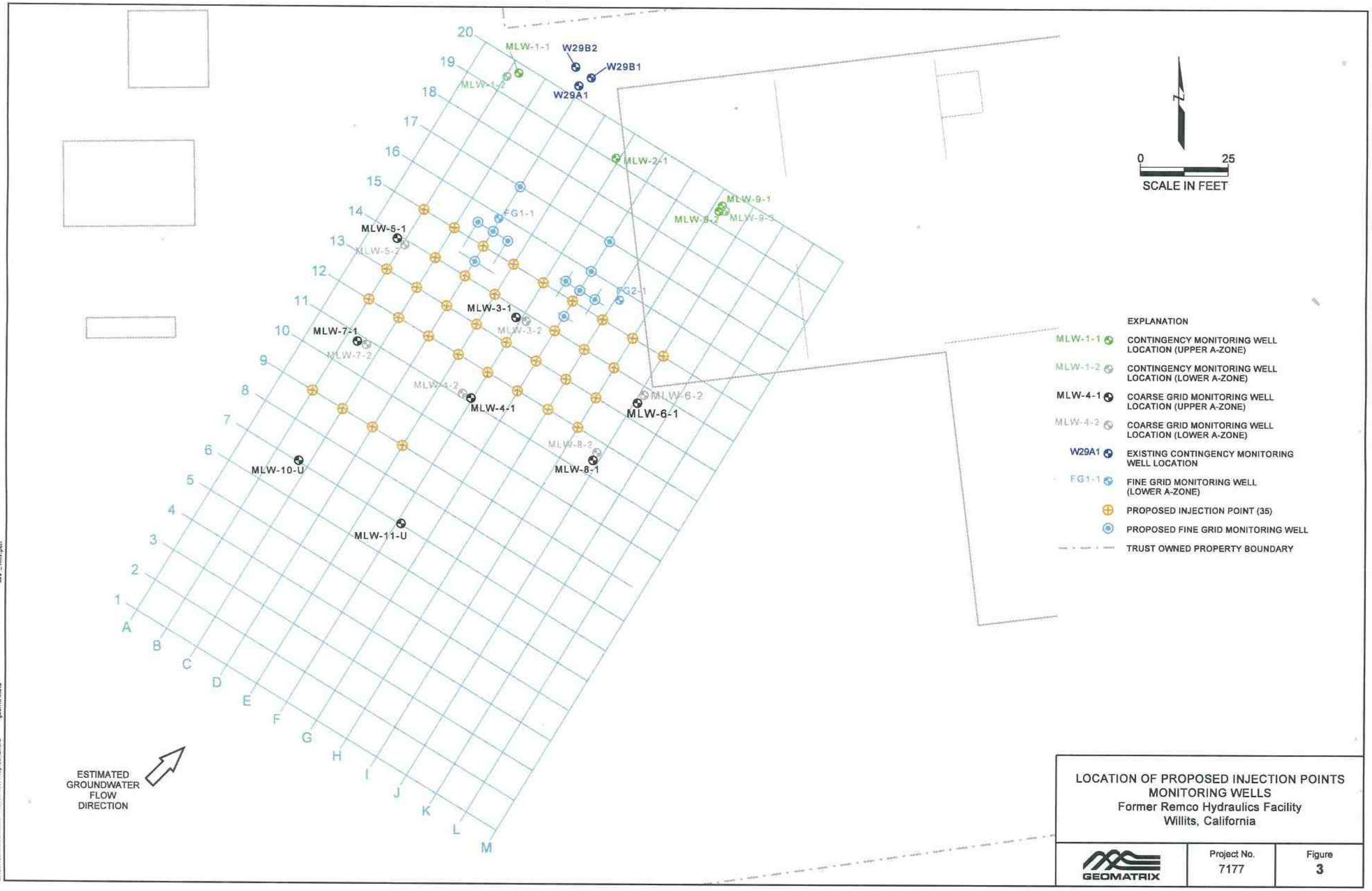

LOCATION OF PROPOSED INJECTION POINTS
MONITORING WELLS
Former Remco Hydraulics Facility
Willits, California

GEOMATRIX

Project No.	Figure
7177	3

23-JUL-2003 14:58 ishkonikova
s:\7700s\7177\task_b\03_0723_mll\voc_wells_Fig_03.dgn MAP_4mv.pen
\\OAKPRINT\Splash_hold geomfrx.ctb
CHECKED:

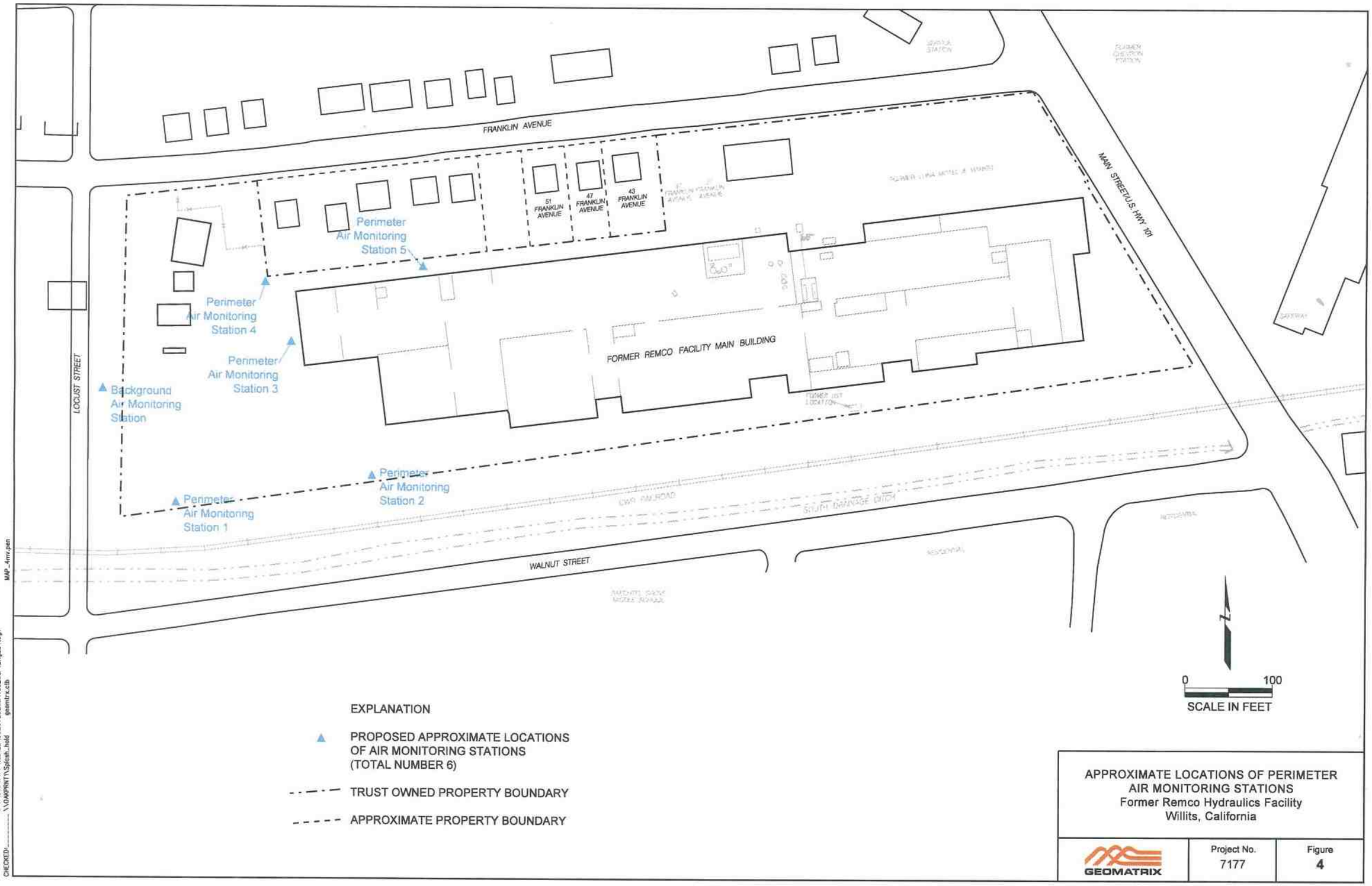

APPROXIMATE LOCATIONS OF PERIMETER AIR MONITORING STATIONS
Former Remco Hydraulics Facility
Willits, California

GEOMATRIX	Project No. 7177	Figure 4

23-JUL-2003 14:58 lahkolikova
s:\7000s\7177\task_b\03_0723_wlf\vec_wd_fig_04.dgn
\\DAKPRINT\Splash_hold geomtrx.ctb
MAP_4mv.pen
CHECKED: