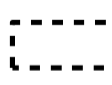






State Plane Coordinates, NAD 1983, California Zone 2, Feet

-  Subterranean Flow
-  Potential Stream Depletion Area
-  Mapped stream channel and associated alluvial deposits within a potential stream depletion area. Wells pumping from these deposits are likely to result in greater and more immediate stream depletion.

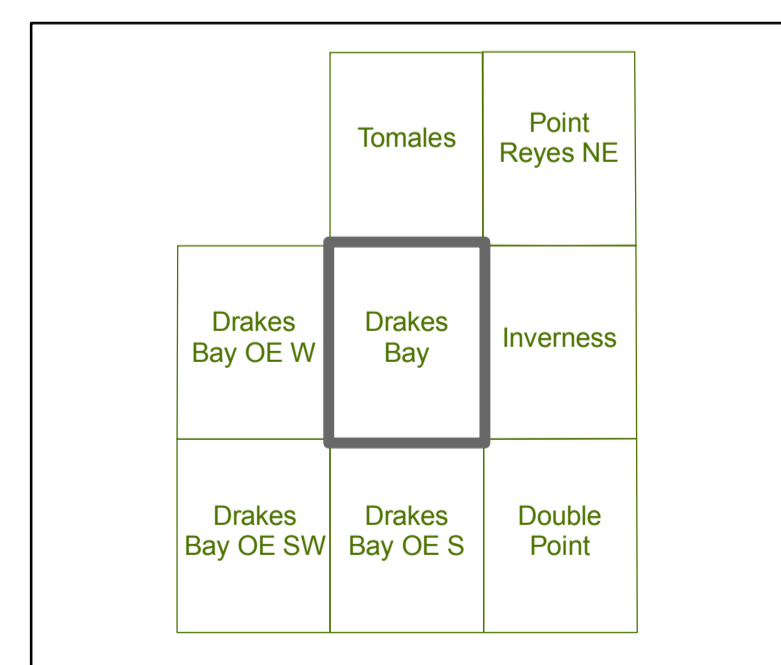
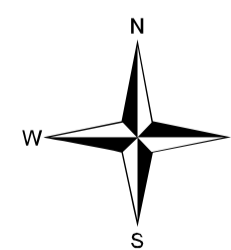
DELINEATION OF SUBTERRANEAN STREAMS AND POTENTIAL STREAM DEPLETION AREAS

DRAKES BAY QUADRANGLE

FEBRUARY 18, 2008

REFERENCE

Clark, J.C. and Brabb, E.E., 1997, Geology of Point Reyes National Seashore and vicinity, California; A digital database: U.S. Geological Survey, Open-File Report OF-97-456, scale 1:48,000.



INDEX TO USGS 7.5' QUADRANGLES

Note: Because the delineated areas on this map were based on information readily available at the time of its development, this map does not claim to represent all of the subterranean streams or potential stream depletion areas that exist in the area. Site specific investigations will be needed to verify the existence of subterranean streams or potential stream depletion areas.