



A008899%L%2002

SACRAMENTO, CA 95812-2000
 For assistance completing this Report, call: (916) 341-5300 FAX (916) 341-5400

REPORT OF LICENSEE FOR 2000, 2001, 2002

OWNER(S) OF RECORD: If the owner information below is wrong or missing, please correct.

ORANGE COUNTY WATER DISTRICT;

PRIMARY CONTACT OR AGENT FOR MAIL & REPORTING:

ORANGE COUNTY WATER DISTRICT
~~DISTRICT ENGINEER~~ - ATTN: LO TAN
 PO BOX 8300
 FOUNTAIN VALLEY, CA 92728-8300

APPLICATION NO.: A008899
 LICENSE NO.: 006378
 CONTACT PHONE NO.: (714)378-3200
 FOR ONLINE REPORTING AT
 www.waterrights.ca.gov
 USER NAME: A008899
 PASSWORD: D09703

LICENSE SUMMARY

NAME(S) OF SOURCES OF WATER (Up to first 4 sources listed) PARCEL NO COUNTY LOCATION
 SANTA ANA RIVER Riverside

MAX DIRECT DIVERSION RATE: 6.1 CFS MAX COLLECTION TO STORAGE AMOUNT: AC-FT
 [Cubic feet per second (CFS) or Gallons per day(GPD)] [Total reservoir(s) storage volume in acre-feet (AC-FT)]

LICENSED USE(S) OF WATER (First 4 uses displayed below)	ACRES (AC)	DIRECT DIVERSION SEASON (month/day to month/day)	COLLECTION TO STORAGE SEASON (month/day to month/day)
Domestic	0 AC	06/01 - 12/01	
Irrigation	5240	06/01 - 12/01	

YES NO The project has been abandoned and I request revocation of my water right license.

COMPLIANCE WITH LICENSE TERMS AND CONDITIONS: This Report is important since it provides a record of your actual water use as well as your compliance with the terms and conditions of your water right license. The information requested below should be filled out carefully. This Report should be promptly returned to the above address.

- YES NO I have currently reviewed my water right license.
- YES NO I am complying with all terms and conditions listed in the license. Identify any noncompliance under "Remarks" on the reverse side.
- YES NO I have changed the intake location, type(s) of use, and/or place of use authorized by the license. If Yes, explain under "Remarks" on reverse side. *Note: A Change Petition and associated fees may be required for any significant changes to the licensed project.*

DIRECT DIVERSION ONLY - AMOUNT OF WATER USED:

4. Amount of water used each month under this license in gallons or acre-feet:

Year	Jan	Feb	Mar	Apr	May	Jun	Jul	Aug	Sep	Oct	Nov	Dec	Total Annual
2000	20,240	20,530	24,220	19,690	14,160	12,200	11,530	11,210	10,770	17,280	18,630	15,430	195,890
2001	17,610	14,010	24,450	18,895	14,520	11,910	11,540	11,070	11,810	13,470	14,380	17,920	181,585
2002	16,570	16,210	16,520	16,070	14,590	12,650	11,690	13,600	10,390	11,671	13,897	15,144	169,002

STORAGE PROJECTS ONLY: (Note: Up to 5 reservoirs may be covered under a single license. Refer to your license for the actual number covered.)
 Complete for long-term storage projects only:

	2000	2001	2002
5. Did your reservoir(s) spill?			
6. If No on No. 5 above, how many feet vertically below the spillway was the water level(s) at maximum storage?			
7. Have you emptied the reservoir(s)?			
8. If No on No. 7 above, how many feet vertically below the spillway was the water level(s) at minimum storage?			

BENEFICIAL USE(S) OF WATER: (Note: See reverse side for a summary of the beneficial uses of water authorized under your water right license.) Under the appropriate boxes below, explain how the water was used each year:

Beneficial Use	2000	2001	2002
9. Irrigation – specify no. of acres irrigated			
10. Frost Protection – specify no. of acres protected			
11. Heat Control – specify no. of acres protected			
12. Industrial – specify type			
13. Stockwatering – specify no. & type of animals			
14. Municipal – approx. population served			
15. Domestic – specify no. of persons, lawn/garden area			
16. Power Generation – installed capacity in kW, MW, or hp			
17. Recreational – specify (boating, fishing, water contact sports, etc.)			
18. Other – specify (Examples: fire protection, wildlife enhancement, dust control, snowmaking, mining, etc.)	SANTA ANA RIVER REPLENISHES THE ORANGE COUNTY GROUNDWATER BASIN WHICH SERVES APPROXIMATELY 2,300,000 PEOPLE.		

PLEASE ANSWER ONLY THOSE QUESTIONS BELOW WHICH ARE APPLICABLE TO YOUR WATER RIGHT PROJECT.
(Please note that future amendments to the claims below will not be accepted.)

An appropriate water right can be reduced or revoked through five continuous years of nonuse. However, the California Water Code specifies that under certain conditions no reduction or loss of the appropriate water right shall occur due to: (a) water conservation efforts; (b) use of recycled, desalinated, or polluted water; and/or (c) conjunctive use of groundwater and surface water. You must report the extent and amount of water claimed for credit below. Failure to report the amounts will deprive you of the benefits allowed under the Water Code sections.

CONSERVATION OF WATER: (Water Code section 1011)

19. YES NO During the period covered by this Report, were you implementing any water conservation efforts? If YES, please describe:
WATER PURVEYORS SEND OUT INFORMATION ON WATER CONSERVATION AND/OR MANDATORY REDUCTION. OCWD PROVIDES PUBLIC EDUCATION/OUTREACH PROGRAM AS A WATER CONSERVATION EFFORT.

20. If YES and you want to claim credit for the amount of water conserved towards the water use authorized under your license as allowed under Water Code section 1011, please show the amount of water conserved below:

Future amendments to this claim will not be accepted.

	2000	2001	2002
Amount of water conserved. Specify in acre-feet (AF) or million gallons (MG)			

WATER QUALITY AND WASTEWATER RECLAMATION: (Water Code section 1010)

21. YES NO During the period covered by this Report, did you use reclaimed water from a wastewater treatment facility, water from a desalination facility, or water polluted by waste to a degree which unreasonably affects the water for other beneficial uses?

22. If YES and you want to claim credit for the substitution of this reclaimed, desalinated, or polluted water in lieu of the surface water authorized under your license as allowed by Water Code section 1010, please show the amount of reclaimed, desalinated, or polluted water used below:

Future amendments to this claim will not be accepted.

	2000	2001	2002
Amount of reclaimed, desalinated, or polluted water used. Specify in acre-feet (AF) or million gallons (MG)			

CONJUNCTIVE USE OF GROUNDWATER AND SURFACE WATER: (Water Code section 1011.5)

23. YES NO During the period covered by this Report, were you using groundwater in lieu of the surface water authorized under your license?

24. If YES and you want to claim credit for the groundwater used in lieu of the surface water authorized under your permit as allowed under Water Code section 1011.5, please show the amount of groundwater used below:

Future amendments to this claim will not be accepted.

	2000	2001	2002
Amount of groundwater used in lieu of surface water. Specify in acre-feet (AF) or million gallons (MG)			

REMARKS: (Identify the item you are explaining; additional pages may be attached.)

I declare under penalty of perjury that the information in this report is true to the best of my knowledge and belief.

Signature: Lo Tan Date: 11/20/2003 Phone No.: (714) 378-3368
LICENSEE (OR AGENT / DESIGNEE)

BENEFICIAL USE(S) OF WATER: (Note: See reverse side for a summary of the beneficial uses of water authorized under your water right license.) Under the appropriate boxes below, explain how the water was used each year:

Beneficial Use	2000	2001	2002
9. Irrigation – specify no. of acres irrigated			
10. Frost Protection – specify no. of acres protected			
11. Heat Control – specify no. of acres protected			
12. Industrial – specify type			
13. Stockwatering – specify no. & type of animals			
14. Municipal – approx. population served			
15. Domestic – specify no. of persons, lawn/garden area			
16. Power Generation – installed capacity in kW, MW, or hp			
17. Recreational – specify (boating, fishing, water contact sports, etc.)			
18. Other – specify (Examples: fire protection, wildlife enhancement, dust control, snowmaking, mining, etc.)	SANTA ANA RIVER REPLENISHES THE ORANGE COUNTY GROUNDWATER BASIN WHICH SERVES APPROXIMATELY 2,300,000 PEOPLE.		

PLEASE ANSWER ONLY THOSE QUESTIONS BELOW WHICH ARE APPLICABLE TO YOUR WATER RIGHT PROJECT.
(Please note that future amendments to the claims below will not be accepted.)

An appropriate water right can be reduced or revoked through five continuous years of nonuse. However, the California Water Code specifies that under certain conditions no reduction or loss of the appropriate water right shall occur due to: (a) water conservation efforts; (b) use of recycled, desalinated, or polluted water; and/or (c) conjunctive use of groundwater and surface water. You must report the extent and amount of water claimed for credit below. Failure to report the amounts will deprive you of the benefits allowed under the Water Code sections.

CONSERVATION OF WATER: (Water Code section 1011)

19. YES NO During the period covered by this Report, were you implementing any water conservation efforts? If YES, please describe:
WATER PURVEYORS SEND OUT INFORMATION ON WATER CONSERVATION AND/OR MANDATORY REDUCTION. OCWD PROVIDES PUBLIC EDUCATION/OUTREACH PROGRAM AS A WATER CONSERVATION EFFORT.
20. If YES and you want to claim credit for the amount of water conserved towards the water use authorized under your license as allowed under Water Code section 1011, please show the amount of water conserved below:

Future amendments to this claim will not be accepted.	2000	2001	2002
Amount of water conserved. Specify in acre-feet (AF) or million gallons (MG)			

WATER QUALITY AND WASTEWATER RECLAMATION: (Water Code section 1010)

21. YES NO During the period covered by this Report, did you use reclaimed water from a wastewater treatment facility, water from a desalination facility, or water polluted by waste to a degree which unreasonably affects the water for other beneficial uses?
22. If YES and you want to claim credit for the substitution of this reclaimed, desalinated, or polluted water in lieu of the surface water authorized under your license as allowed by Water Code section 1010, please show the amount of reclaimed, desalinated, or polluted water used below:

Future amendments to this claim will not be accepted.	2000	2001	2002
Amount of reclaimed, desalinated, or polluted water used. Specify in acre-feet (AF) or million gallons (MG)			

CONJUNCTIVE USE OF GROUNDWATER AND SURFACE WATER: (Water Code section 1011.5)

23. YES NO During the period covered by this Report, were you using groundwater in lieu of the surface water authorized under your license?
24. If YES and you want to claim credit for the groundwater used in lieu of the surface water authorized under your permit as allowed under Water Code section 1011.5, please show the amount of groundwater used below:

Future amendments to this claim will not be accepted.	2000	2001	2002
Amount of groundwater used in lieu of surface water. Specify in acre-feet (AF) or million gallons (MG)			

REMARKS: (Identify the item you are explaining; additional pages may be attached.)

I declare under penalty of perjury that the information in this report is true to the best of my knowledge and belief.

Signature: Lo Tau Date: 11/20/2003 Phone No.: (714) 378-3368
LICENSÉE (OR AGENT / DESIGNEE)

State Water Resources Control Board
DIVISION OF WATER RIGHTS
P O BOX 9000 SACRAMENTO, CA 95812-2000
201 P ST. SACRAMENTO, CA
(916) 687-1301 FAX: (916) 687-2217

REPORT OF LICENSEE FOR

1991, 1992, 1993

OWNER OF RECORDS:

ORANGE COUNTY WATER DIST
P O BOX 8300
FOUNTAIN VALLEY, CA 92708-8300

APPLICATION: A006899

LICENSE: 006378

TELEPHONE NUMBER:
(714) 378-3200

IF OWNER'S NAME/ADDRESS/PHONE NO. IS WRONG OR MISSING, PLEASE CORRECT.

SOURCE:

SANTA ANA RIVER

COUNTY:

RIVERSIDE

PURPOSE:

DOMESTIC
IRRIGATION

DIVERSION/STORAGE SEASON:

JUN 01 TO DEC 01
JUN 01 TO DEC 01

ACRES/HP:

0.0 AC
5240.0 AC

AMOUNTS 6.100 CFS 0.0 AC-FT

THIS REPORT IS REQUIRED BY THE TERMS AND CONDITIONS OF YOUR LICENSE

IMPORTANT! EVERY license is subject to the conditions therein. I have currently reviewed my license: YES [] NO []. I am complying with the conditions of my license: YES [] NO []. Identify any noncompliance by license term number under "Remarks" on reverse side. This report is important in providing the record of use needed in maintaining your water right. It should be filled out carefully and returned promptly to the above-listed address.

THE PROJECT HAS BEEN ABANDONED, AND I REQUEST REVOCATION OF THE LICENSE: YES [] NO []

COMPLETE FOR DIRECT DIVERSION PROJECTS

- 1. Have you used the full licensed amount of water each year? YES [X] NO []
2. State the quantity of water used each month in gallons or acre-feet (if not known, check months water was used).

Table with 13 columns: Jan, Feb, Mar, Apr, May, June, July, Aug, Sept, Oct, Nov, Dec, Total Annual. Rows for years 1991, 1992, 1993 with water usage data.

COMPLETE FOR STORAGE PROJECTS

- 3. Did your reservoir spill this year?
4. If not, how many feet below spillway vertically was the water level at maximum storage?
b. Have you emptied the reservoir?
6. How many feet below spillway vertically was it drawn down at end of season?

Table with columns for years 1991, 1992, 1993 and rows for various project details.

USE (COMPLETE FOR ALL PROJECTS)

- 7. Acreage irrigated
Crops grown
8. Stockwatering - number of stock
kind of stock
9. Domestic number of persons
garden area, etc.
10. Recreational nature of use
11. Industrial - nature of use
12. Municipal - approximate population
13. Power generation - K.W.
14. Other Groundwater recharge of Orange County groundwater basin
15. If no water was used in one or more years, briefly state the reason on the reverse side under "Remarks".
16. If either the location of the point of diversion or place of use has been changed and the permission of this Board has not yet been obtained, please describe nature of change on the reverse side under "Remarks".

REPORT OF LICENSEE FOR

PAGE 7

NOTE: The following questions relate to the Board's continuing responsibility to insure that appropriated water is best developed, conserved, and utilized in the public interest as required by the Water Code. Please answer those questions which are applicable to your project.

CONSERVATION OF WATER (WATER PURVEYORS)

- 17. What measures are you using or planning to reduce water losses in conveyance systems? (1) Seepage or leak detection program [] ; (2) Lining canals [] ; (3) Phreatophyte and aquatic vegetation control [X] ; (4) Other (Describe in "Remarks") [X]
- 18. What measures are used to encourage consumers to conserve water in agricultural use? (1) Program to encourage more efficient irrigation systems (sprinkler, drip, etc.) where applicable [] ; (2) Return flow systems on individual farms [] ; (3) Return flow systems statewide [] ; (4) Water pricing to encourage reduced use [] ; (b) Charges for drainage of irrigated lands [] ; (6) Other (describe in "Remarks") []
- 19. What measures are used to encourage municipal and industrial consumers to conserve water? (1) Regulations to control wasteful use [] ; (2) Public education program on water conservation [X] ; (3) Pricing to encourage reduced use [] ; (4) Assistance to industry in design of recycle systems [] ; (5) Other (describe in "Remarks") []
- 20. What records are maintained on water use and conservation? (1) Loss rate from conveyance system [] ; (2) Water use for major crops by each farm [] ; (3) Other (describe in "Remarks") [X]

CONSERVATION OF WATER (WATER USERS)

- 21. Describe any water conservation efforts you may have started: Water Conservation Management Plan adopted August 1984; updated July 1986
- 22. If credit toward beneficial use of water under this license for water not used due to a conservation effort is claimed under Water Code Section 1011, please show the amounts of water conserved (acre feet or mg.):
19 _____ 19 _____ 19 _____

WATER QUALITY AND WASTEWATER RECLAMATION

- 23. Describe methods you are using to minimize erosion and to prevent the entry of silt into surface waters:

- 24. After use, the water is (1) retained in reservoir [] ; (2) discharged into a stream or lake [] ; (3) discharged into settling ponds [] ; (4) Other [] . Describe: See in groundwater recharge for lawn, municipal and agricultural retrieval and use.
- 25. Does or will water being discharged contain waste materials? YES [] NO [] .
(1) Domestic [] ; (2) Municipal [] ; (3) Industrial [] ; (4) Agricultural [] ; (5) Other [] . Describe: _____
- 26. Does or will water being discharged contain any specific material which is deleterious to fish and wildlife or which would impair the water for beneficial uses? YES [] NO [] . Describe: _____

TO THE EXTENT THE FOLLOWING QUESTIONS APPLY TO YOUR LICENSE, PLEASE ANSWER IN REMARKS SECTION BELOW.

- 27. Are you now or have you been using reclaimed water from a wastewater treatment facility or water polluted by waste to a degree which unreasonably affects such water for other beneficial uses? YES [] NO [] .
If credit toward use under this water right through substitution of reclaimed or polluted water in lieu of appropriated water is claimed under Section 1010 of the Water Code, please show amounts of reduced diversion and amounts of reclaimed water used.
- 28. Are you now or have you been reclaiming or reusing any of the water appropriated under this right? YES [X] NO [] .
If yes, please describe. Salvaged water pursuant to license used for groundwater recharge or later municipal & agricultural use within Orange Co. water District's boundaries
- 29. What is present availability or current potential for using reclaimed water from a wastewater treatment plant or polluted water in place of the appropriated water to satisfy all or part of your water needs?
- 30. What is the current potential for reusing the appropriated water to satisfy part of your water needs?
- 31. If you produce reclaimed water, or polluted water, is there a potential for others to use it?

REMARKS: (Identify the item you are explaining. Additional pages may be attached.)


- 17. Constructing improvements to increase groundwater recharge efficiency.
- 20. Pumping records are incorporated into an annual engineer's report on groundwater basin conditions and utilization.
- 31. District has constructed a reclaimed water irrigation project known as the "Green Acres Project" for use within five miles radius of District's plant in Fountain Valley, California

declares under penalty of perjury that the information in this report is true to the best of my knowledge and belief.

9/21/94

Sign Here: William M. Kelly
LICENSEE () OR UNLICENSEE ()

Directors
PHILIP L. ANTHONY
WES BANNISTER
KATHRYN L. BARR
DENIS R. BILODEAU
RICHARD CHAVEZ
PAUL COOK
JAN DEBAY
BRETT FRANKLIN
LAWRENCE P. KRAEMER JR.
SHAWN NELSON



ORANGE COUNTY WATER DISTRICT
Orange County's Groundwater Authority

Officers
DENIS R. BILODEAU
President
PHILIP L. ANTHONY
First Vice President
BRETT FRANKLIN
Second Vice President
—
VIRGINIA GREBBIEN
General Manager
JANICE DURANT
Distict Secretary

November 20, 2003

Mr. John O'Hagan
Chief, License and Compliance Section
Division of Water Rights
State Water Resources Control Board
P. O. Box 2000
Sacramento, California 95812-2000

Subject: License Number 006403 Report of Licensee for 2000, 2001 and 2002

Dear Mr. O'Hagan:

Enclosed please find a completed Report of Water Right Licensee (License number 006403 and Application number A008900) for years 2000, 2001 and 2002. Please note that our former General Counsel, Mr. Clark Ide, is no longer working for the Orange County Water District. I will be the new contact person for this Report of Water Right Licensee.

Thank you very much for your assistance in this matter.

Very truly yours,

Lo Tan
Advanced Planning

Enclosure



Winston H. Hickox
Secretary for
Environmental
Protection

July 2003

State Water Resources Control Board

Division of Water Rights

1001 I Street, 14th Floor • Sacramento, California 95814 • (916) 341-5300
Mailing Address: P.O. Box 2000 • Sacramento, California • 95812-2000
FAX (916) 341-5400 • Web Site Address: <http://www.swrcb.ca.gov>
Division of Water Rights: <http://www.waterrights.ca.gov>



Gray Davis
Governor

NOTICE TO WATER RIGHT LICENSEE

Enclosed is your Report of Licensee form for 2000, 2001, and 2002.

The Report of Licensee is used for: (1) updating our ownership records, (2) determining if you are in compliance with the terms and conditions of your water right license, and (3) determining your water right project status, including the actual amount of water beneficially used.

The Report of Licensee is mailed in three-year intervals. The reporting cycle is determined alphabetically based on the first letter of the owner's or agent's last name, or the first letter of the company's name that has been authorized to receive water right-related mail. The current mailing cycle is for names starting with J through R, covering about one-third of the active water right licenses. Please note that a change in the owner, agent, or company name authorized to receive mail may change the reporting cycle. Future reporting cycles will cover names starting with S through Z for 2001, 2002, and 2003, and names starting with A through I for 2002, 2003, and 2004.

HOW TO FILE THIS REPORT:

You can submit the completed Report of Licensee in one of the three ways:

1. **Mail:** The completed paper version can be mailed to:
Division of Water Rights, P.O. Box 2000, Sacramento, CA 95812-2000.
2. **On-line:** You may file the Report of Licensee on-line by accessing the Division of Water Rights Web site at: <http://www.waterrights.ca.gov>.

After accessing the web site, select the link titled Annual Water Use Reports (Electronic Filing of Report of Licensee, Progress Report of Permittee, Supplemental Statement of Water Diversion and Use, and Annual Notice of Groundwater Extraction and Diversion). To log onto the Water Right Reports web page, you need to enter your **Username** and **Password** exactly as printed on the enclosed Report of Licensee form. If you file your Report of Licensee on-line, you have ten working days to amend the Progress Report after the initial submittal.

3. **Fax:** The completed paper version can be faxed to us at (916) 341-5400.

If you fax or submit the Report of Licensee on-line, you do not have to mail in the enclosed Report of Licensee form. There is no fee required to submit the Report of Licensee by any of the three options.

California Environmental Protection Agency

"The energy challenge facing California is real. Every Californian needs to take immediate action to reduce energy consumption. For a list of simple ways you can reduce demand and cut your energy costs, see our Web-site at <http://www.swrcb.ca.gov>."

(Continues on Reverse)

**NOTICE TO WATER RIGHT
LICENSEE**

-2-

June 2003

OWNERSHIP:

Please review and update the owners listed on the Report of Licensee. For new owners, we need their complete name, mailing address, and phone number. Please note that we are not notified if there are any ownership updates by your County Assessor or Recorder offices. Since our office manages water right ownership records, we must be notified directly of any updates.


CREDITS:

An appropriative water right can be reduced or revoked through five continuous years of nonuse. However, the California Water Code specifies that under certain conditions no reduction or loss of the appropriative water right shall occur due to: (1) water conservation efforts, (2) use of recycled, desalinated, or polluted water, and/or (3) conjunctive use of groundwater and surface water. Please note that any credit claim based on Conservation of Water (Water Code section 1011), Water Quality and Wastewater Reclamation (section 1010), or Conjunctive Use of Surface Water and Groundwater (section 1011.5) must be reported on page 2 of the enclosed Report of Licensee form. Failure to report the amounts will deprive you of the benefits allowed under the applicable Water Code sections.

Please complete and return the Report of Licensee form by **October 1, 2003**. Thank you for your cooperation.

If you have any questions or need assistance with completing the form, please call the Division staff person on phone duty at (916) 341-5300.

Sincerely,



John O'Hagan, Chief
License and Compliance Section
Division of Water Rights

Enclosure

**NOTICE TO WATER RIGHT
LICENSEE**

-2-

June 2003

OWNERSHIP:

Please review and update the owners listed on the Report of Licensee. For new owners, we need their complete name, mailing address, and phone number. Please note that we are not notified if there are any ownership updates by your County Assessor or Recorder offices. Since our office manages water right ownership records, we must be notified directly of any updates.


CREDITS:

An appropriative water right can be reduced or revoked through five continuous years of nonuse. However, the California Water Code specifies that under certain conditions no reduction or loss of the appropriative water right shall occur due to: (1) water conservation efforts, (2) use of recycled, desalinated, or polluted water, and/or (3) conjunctive use of groundwater and surface water. Please note that any credit claim based on Conservation of Water (Water Code section 1011), Water Quality and Wastewater Reclamation (section 1010), or Conjunctive Use of Surface Water and Groundwater (section 1011.5) must be reported on page 2 of the enclosed Report of Licensee form. Failure to report the amounts will deprive you of the benefits allowed under the applicable Water Code sections.

Please complete and return the Report of Licensee form by **October 1, 2003**. Thank you for your cooperation.

If you have any questions or need assistance with completing the form, please call the Division staff person on phone duty at (916) 341-5300.

Sincerely,



John O'Hagan, Chief
License and Compliance Section
Division of Water Rights

Enclosure



A008900%L%2002

For assistance completing this Report, call: (916) 341-5300 FAX (916) 341-5400

REPORT OF LICENSEE FOR 2000, 2001, 2002

OWNER(S) OF RECORD: If the owner information below is wrong or missing, please correct.

ORANGE COUNTY WATER DISTRICT;

PRIMARY CONTACT OR AGENT FOR MAIL & REPORTING:

ORANGE COUNTY WATER DISTRICT
~~DISTRICT ENGINEER~~ ATTN: LO TAN
 PO BOX 8300
 FOUNTAIN VALLEY, CA 92728-8300

APPLICATION NO.: A008900
 LICENSE NO.: 006403
 CONTACT PHONE NO.: (714)378-3200
 FOR ONLINE REPORTING AT
 www.waterrights.ca.gov
 USER NAME: A008900
 PASSWORD: D09703

LICENSE SUMMARY

NAME(S) OF SOURCES OF WATER (Up to first 4 sources listed) PARCEL NO COUNTY LOCATION
 SANTA ANA RIVER Riverside

MAX DIRECT DIVERSION RATE: 6.1 CFS MAX COLLECTION TO STORAGE AMOUNT: AC-FT
 [Cubic feet per second (CFS) or Gallons per day(GPD)] [Total reservoir(s) storage volume in acre-feet (AC-FT)]

LICENSED USE(S) OF WATER (First 4 uses displayed below)	ACRES (AC)	DIRECT DIVERSION SEASON (month/day to month/day)	COLLECTION TO STORAGE SEASON (month/day to month/day)
Domestic	0 AC	06/01 - 12/01	
Irrigation	13623	06/01 - 12/01	

YES NO The project has been abandoned and I request revocation of my water right license.

COMPLIANCE WITH LICENSE TERMS AND CONDITIONS: This Report is important since it provides a record of your actual water use as well as your compliance with the terms and conditions of your water right license. The information requested below should be filled out carefully. This Report should be promptly returned to the above address.

- YES NO I have currently reviewed my water right license.
- YES NO I am complying with all terms and conditions listed in the license. Identify any noncompliance under "Remarks" on the reverse side.
- YES NO I have changed the intake location, type(s) of use, and/or place of use authorized by the license. If Yes, explain under "Remarks" on reverse side. Note: A Change Petition and associated fees may be required for any significant changes to the licensed project.

DIRECT DIVERSION ONLY - AMOUNT OF WATER USED:

4. Amount of water used each month under this license in gallons or acre-feet:

Year	Jan	Feb	Mar	Apr	May	Jun	Jul	Aug	Sep	Oct	Nov	Dec	Total Annual
2000	20,240	20,530	24,220	19,690	14,160	12,200	11,530	11,210	10,770	17,280	18,630	15,430	195,890
2001	17,610	14,010	24,450	18,895	14,520	11,910	11,540	11,070	11,810	13,470	14,380	17,920	181,585
2002	16,570	16,210	16,520	16,070	14,590	12,650	11,690	13,600	10,390	11,671	13,897	15,144	169,002

STORAGE PROJECTS ONLY: (Note: Up to 5 reservoirs may be covered under a single license. Refer to your license for the actual number covered.)
 Complete for long-term storage projects only:

	2000	2001	2002
5. Did your reservoir(s) spill?			
6. If No on No. 5 above, how many feet vertically below the spillway was the water level(s) at maximum storage?			
7. Have you emptied the reservoir(s)?			
8. If No on No. 7 above, how many feet vertically below the spillway was the water level(s) at minimum storage?			

BENEFICIAL USE(S) OF WATER: (Note: See reverse side for a summary of the beneficial uses of water authorized under your water right license.)
Under the appropriate boxes below, explain how the water was used each year:

Beneficial Use	2000	2001	2002
9. Irrigation – specify no. of acres irrigated			
10. Frost Protection – specify no. of acres protected			
11. Heat Control – specify no. of acres protected			
12. Industrial – specify type			
13. Stockwatering – specify no. & type of animals			
14. Municipal – approx. population served			
15. Domestic – specify no. of persons, lawn/garden area			
16. Power Generation – installed capacity in kW, MW, or hp			
17. Recreational – specify (boating, fishing, water contact sports, etc.)			
18. Other – specify (Examples: fire protection, wildlife enhancement, dust control, snowmaking, mining, etc.)	SANTA ANA RIVER REPLENISHES THE ORANGE COUNTY GROUNDWATER BASIN WHICH SERVES APPROXIMATELY 2,300,000 PEOPLE.		

PLEASE ANSWER ONLY THOSE QUESTIONS BELOW WHICH ARE APPLICABLE TO YOUR WATER RIGHT PROJECT.
(Please note that future amendments to the claims below will not be accepted.)

An appropriate water right can be reduced or revoked through five continuous years of nonuse. However, the California Water Code specifies that under certain conditions no reduction or loss of the appropriate water right shall occur due to: (a) water conservation efforts; (b) use of recycled, desalinated, or polluted water; and/or (c) conjunctive use of groundwater and surface water. You must report the extent and amount of water claimed for credit below. Failure to report the amounts will deprive you of the benefits allowed under the Water Code sections.

CONSERVATION OF WATER: (Water Code section 1011)

19. YES NO During the period covered by this Report, were you implementing any water conservation efforts? If YES, please describe:
WATER PURVEYORS SEND OUT INFORMATION ON WATER CONSERVATION AND/OR MANDATORY REDUCTION.
OCWD PROVIDES PUBLIC EDUCATION/OUTREACH PROGRAM AS A WATER CONSERVATION EFFORT.
20. If YES and you want to claim credit for the amount of water conserved towards the water use authorized under your license as allowed under Water Code section 1011, please show the amount of water conserved below:

Future amendments to this claim will not be accepted.

	2000	2001	2002
Amount of water conserved. Specify in acre-feet (AF) or million gallons (MG)			

WATER QUALITY AND WASTEWATER RECLAMATION: (Water Code section 1010)

21. YES NO During the period covered by this Report, did you use reclaimed water from a wastewater treatment facility, water from a desalination facility, or water polluted by waste to a degree which unreasonably affects the water for other beneficial uses?
22. If YES and you want to claim credit for the substitution of this reclaimed, desalinated, or polluted water in lieu of the surface water authorized under your license as allowed by Water Code section 1010, please show the amount of reclaimed, desalinated, or polluted water used below:

Future amendments to this claim will not be accepted.

	2000	2001	2002
Amount of reclaimed, desalinated, or polluted water used. Specify in acre-feet (AF) or million gallons (MG)			

CONJUNCTIVE USE OF GROUNDWATER AND SURFACE WATER: (Water Code section 1011.5)

23. YES NO During the period covered by this Report, were you using groundwater in lieu of the surface water authorized under your license?
24. If YES and you want to claim credit for the groundwater used in lieu of the surface water authorized under your permit as allowed under Water Code section 1011.5, please show the amount of groundwater used below:

Future amendments to this claim will not be accepted.

	2000	2001	2002
Amount of groundwater used in lieu of surface water. Specify in acre-feet (AF) or million gallons (MG)			

REMARKS: (Identify the item you are explaining; additional pages may be attached.)

I declare under penalty of perjury that the information in this report is true to the best of my knowledge and belief.

Signature: Lo Tan Date: 11/20/2003 Phone No.: (714) 378-3368
LICENSEE (OR AGENT / DESIGNEE)

BENEFICIAL USE(S) OF WATER: (Note: See reverse side for a summary of the beneficial uses of water authorized under your water right license.) Under the appropriate boxes below, explain how the water was used each year:

Beneficial Use	2000	2001	2002
9. Irrigation – specify no. of acres irrigated			
10. Frost Protection – specify no. of acres protected			
11. Heat Control – specify no. of acres protected			
12. Industrial – specify type			
13. Stockwatering – specify no. & type of animals			
14. Municipal – approx. population served			
15. Domestic – specify no. of persons, lawn/garden area			
16. Power Generation – installed capacity in kW, MW, or hp			
17. Recreational – specify (boating, fishing, water contact sports, etc.)			
18. Other – specify (Examples: fire protection, wildlife enhancement, dust control, snowmaking, mining, etc.)	SANTA ANA RIVER REPLENISHES THE ORANGE COUNTY GROUNDWATER BASIN WHICH SERVES APPROXIMATELY 2,300,000 PEOPLE.		

PLEASE ANSWER ONLY THOSE QUESTIONS BELOW WHICH ARE APPLICABLE TO YOUR WATER RIGHT PROJECT.
(Please note that future amendments to the claims below will not be accepted.)

An appropriate water right can be reduced or revoked through five continuous years of nonuse. However, the California Water Code specifies that under certain conditions no reduction or loss of the appropriate water right shall occur due to: (a) water conservation efforts; (b) use of recycled, desalinated, or polluted water; and/or (c) conjunctive use of groundwater and surface water. You must report the extent and amount of water claimed for credit below. Failure to report the amounts will deprive you of the benefits allowed under the Water Code sections.

CONSERVATION OF WATER: (Water Code section 1011)

19. YES NO During the period covered by this Report, were you implementing any water conservation efforts? If YES, please describe:
WATER SURVEYORS SEND OUT INFORMATION ON WATER CONSERVATION AND/OR MANDATORY REDUCTION. CWD PROVIDES PUBLIC EDUCATION/OUTREACH PROGRAM AS A WATER CONSERVATION EFFORT.

20. If YES and you want to claim credit for the amount of water conserved towards the water use authorized under your license as allowed under Water Code section 1011, please show the amount of water conserved below:

Future amendments to this claim will not be accepted.	2000	2001	2002
Amount of water conserved. Specify in acre-feet (AF) or million gallons (MG)			

WATER QUALITY AND WASTEWATER RECLAMATION: (Water Code section 1010)

21. YES NO During the period covered by this Report, did you use reclaimed water from a wastewater treatment facility, water from a desalination facility, or water polluted by waste to a degree which unreasonably affects the water for other beneficial uses?

22. If YES and you want to claim credit for the substitution of this reclaimed, desalinated, or polluted water in lieu of the surface water authorized under your license as allowed by Water Code section 1010, please show the amount of reclaimed, desalinated, or polluted water used below:

Future amendments to this claim will not be accepted.	2000	2001	2002
Amount of reclaimed, desalinated, or polluted water used. Specify in acre-feet (AF) or million gallons (MG)			

CONJUNCTIVE USE OF GROUNDWATER AND SURFACE WATER: (Water Code section 1011.5)

23. YES NO During the period covered by this Report, were you using groundwater in lieu of the surface water authorized under your license?

24. If YES and you want to claim credit for the groundwater used in lieu of the surface water authorized under your permit as allowed under Water Code section 1011.5, please show the amount of groundwater used below:

Future amendments to this claim will not be accepted.	2000	2001	2002
Amount of groundwater used in lieu of surface water. Specify in acre-feet (AF) or million gallons (MG)			

REMARKS: (Identify the item you are explaining; additional pages may be attached.)

I declare under penalty of perjury that the information in this report is true to the best of my knowledge and belief.

Signature: Lo Tan Date: 11/20/2003 Phone No.: (714) 378-3368
LICENSEE (OR AGENT / DESIGNEE)

REPORT OF LICENSEE FOR

1991, 1992, 1993

OWNER OF RECORD:

ORANGE COUNTY WATER DIST
 P O BOX 8300
 FOUNTAIN VALLEY, CA 92708 92728-8300

APPLICATION: A005900

LICENSE#: D06403

TELEPHONE NUMBER:
 (714) 378-3200

IF OWNER'S NAME/ADDRESS/PHONE NO. IS WRONG OR MISSING, PLEASE CORRECT.

SOURCE:

SANTA ANA RIVER

COUNTY:

RIVERSIDE

PURPOSE:

DOMESTIC
 IRRIGATION

DIVERSION/STORAGE SEASON:

JUN 01 TO DEC 01
 JUN 01 TO DEC 01

ACRES/HP:

0.0 AC
 13623.0 AC

AMOUNT: 6,100 CFS 0.0 AC-FT

THIS REPORT IS REQUIRED BY THE TERMS AND CONDITIONS OF YOUR LICENSE

IMPORTANT! EVERY license is subject to the conditions therein. I have currently reviewed my license: YES [] NO []. I am complying with the conditions of my license: YES [] NO []. Identify any noncompliance by license term number under "Remarks" on reverse side. This report is important in providing the record of use needed in maintaining your water right. It should be filled out carefully and returned promptly to the above-listed address.

THE PROJECT HAS BEEN ABANDONED, AND I REQUEST REVOCATION OF THE LICENSE: YES [] NO []

COMPLETE FOR DIRECT DIVERSION PROJECTS

1. Have you used the full licensed amount of water each year? YES [] NO [].
2. State the quantity of water used each month in gallons or acre-feet (if not known, check months water was used).

	Jan.	Feb.	Mar.	Apr.	May	June	July	Aug.	Sept.	Oct.	Nov.	Dec.	Total Annual
1991				110,086 AF									(Water Year 1990-91)
1992				197,732 AF									(Water Year 1991-92)
1993				567,670 AF									(Water Year 1992-93)

COMPLETE FOR STORAGE PROJECTS

3. Did your reservoir spill this year?
4. If not, how many feet below spillway vertically was the water level at maximum storage?
5. Have you emptied the reservoir?
6. How many feet below spillway vertically was it drawn down at end of season?

	1991	1992	1993
3. Did your reservoir spill this year?			
4. If not, how many feet below spillway vertically was the water level at maximum storage?			
5. Have you emptied the reservoir?			
6. How many feet below spillway vertically was it drawn down at end of season?			

USE (COMPLETE FOR ALL PROJECTS)

7. Acreage irrigated
8. Stockwatering - number of stock
- 9 Domestic - number of persons
10. Recreational - nature of use
1. Industrial - nature of use
2. Municipal - approximate population
3. Power generation K.W.
4. Other Groundwater recharge of Orange County groundwater basin
5. If no water was used in one or more years, briefly state the reason on the reverse side under "Remarks".
6. If either the location of the point of diversion or place of use has been changed and the permission of this Board has not yet been obtained, please describe nature of change on the reverse side under "Remarks".

	1991	1992	1993
7. Acreage irrigated			
8. Stockwatering - number of stock			
9 Domestic - number of persons			
10. Recreational - nature of use			
1. Industrial - nature of use			
2. Municipal - approximate population			
3. Power generation K.W.			
4. Other Groundwater recharge of Orange County groundwater basin			
5. If no water was used in one or more years, briefly state the reason on the reverse side under "Remarks".			
6. If either the location of the point of diversion or place of use has been changed and the permission of this Board has not yet been obtained, please describe nature of change on the reverse side under "Remarks".			

10/15/03
 0667

UFC 24 1094 Kh 216 9 Pth W
 1993 (REPORT CONTINUES ON REVERSE SIDE)

REPORT OF LICENSEE FOR

- PAGE 2

NOTE: The following questions relate to the Board's continuing responsibility to insure that appropriated water is developed, conserved, and utilized in the public interest as required by the Water Code. Please answer those questions which are applicable to your project.

CONSERVATION OF WATER (WATER CONVEYORS)

- 17. What measures are you using or planning to reduce water losses in conveyance systems? (1) Seepage or leak detection program []; (2) Lining canals []; (3) Phreatophyte and aquatic vegetation control [X]; (4) Other (describe in "Remarks") [X].
- 18. What measures are used to encourage consumers to conserve water in agricultural use? (1) Program to encourage more efficient irrigation systems (sprinkler, drip, etc.) where applicable []; (2) Return flow systems on individual farms []; (3) Return flow system area-wide []; (4) Water pricing to encourage reduced use []; (5) Changes to drainage of irrigated lands []; (6) Other (describe in "Remarks") [].
- 19. What measures are used to encourage municipal and industrial consumers to conserve water? (1) Regulations to control wasteful use []; (2) Public education program on water conservation [X]; (3) Pricing to encourage reduced use []; (4) Assistance to industry in design of recycle systems []; (5) Other (describe in "Remarks") [].
- 20. What records are maintained on water use and conservation? (1) Loss rate from conveyance system []; (2) Water use for major crops by each farm []; (3) Other (describe in "Remarks") [X].

CONSERVATION OF WATER (WATER USERS)

- 21. Describe any water conservation efforts you may have started: Water Conservation Management Plan adopted August 1984; updated July 1986.
- 22. If credit toward beneficial use of water under this license for water not used due to a conservation effort is claimed under Water Code Section 1011, please show the amounts of water conserved (acre feet or mg.):
18 _____ 19 _____ 18 _____

WATER QUALITY AND WASTEWATER RECLAMATION

- 23. Describe methods you are using to minimize erosion and to prevent the entry of silt into surface waters:

- 24. After use, the water is (1) retained in reservoir []; (2) discharged into a stream or lake []; (3) discharged into settling ponds []; (4) Other []. Describe: Use in groundwater recharge for later municipal and agricultural retrieval and use.
- 25. Does or will water being discharged contain waste materials? YES [] NO [].
(1) Domestic []; (2) Municipal []; (3) Industrial []; (4) Agricultural []; (5) Other []. Describe: _____
- 26. Does or will water being discharged contain any spoilin material which is deleterious to fish and wildlife or which would impair the water for beneficial uses? YES [] NO []. Describe: _____

TO THE EXTENT THE FOLLOWING QUESTIONS APPLY TO YOUR LICENSE, PLEASE ANSWER IN REMARKS SECTION BELOW.

- 27. Are you now or have you been using reclaimed water from a wastewater treatment facility or water polluted by waste to a degree which unreasonably affects such water for other beneficial uses? YES [] NO [].
If credit toward use under this water right through substitution of reclaimed or polluted water in lieu of appropriated water is claimed under Section 1010 of the Water Code, please show amounts of reduced diversion and amounts of reclaimed water used.
- 28. Are you now or have you been reclaiming or raising any of the water appropriated under this right? YES [X] NO [].
If yes, please describe: Salvaged water pursuant to license used for groundwater recharge for later municipal & agricultural use within Orange Co. Wtr. District's boundaries
- 29. What is present availability or current potential for using reclaimed water from a wastewater treatment plant or polluted water in place of the appropriated water to satisfy all or part of your water needs?
- 30. What is the current potential for raising the appropriated water to satisfy part of your water needs?
- 31. If you produce reclaimed water, or polluted water, is there a potential for others to use it?

REMARKS: (Identify the item you are explaining. Additional pages may be attached.)

- 17. Constructing improvements to increase groundwater recharge efficiency.
- 18. Pumping records are incorporated into an annual engineer's report on groundwater basin conditions and utilization.
- 19. District has constructed a reclaimed water irrigation project known as the "Green Acres Project" for use within five miles radius of District's plant in Fountain Valley, California.

declared under penalty of perjury that the information in this report is true to the best of my knowledge and belief.

7/21/94 _____
Sign Here: _____
LICENSEE () OR DESIGNEE ()