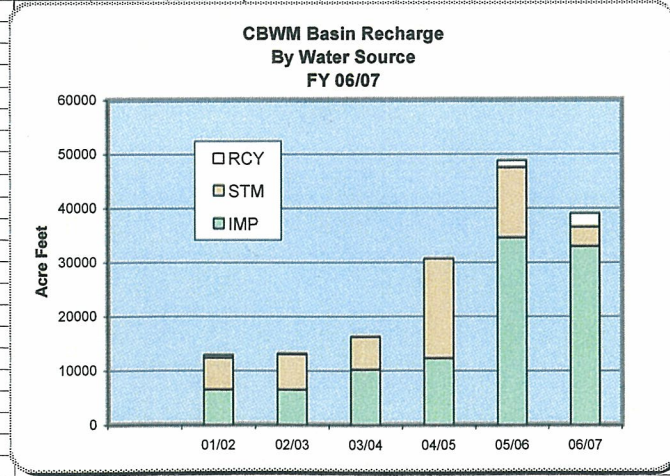
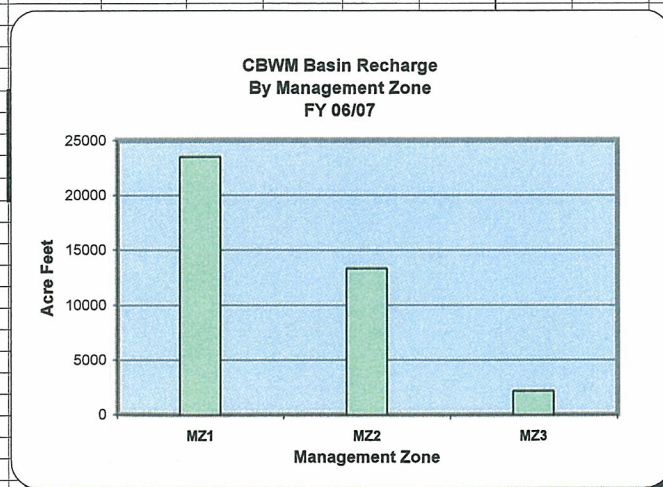


SUPPLEMENTAL AND STORM WATER RECHARGE (Fiscal 2006/2007)

Revised-3/8/2007 GPT/JT	Fiscal 06/07																											
Data in Acre-feet>	Jul			Aug			Sep			Oct			Nov			Dec			Jan			Feb			06/07 Totals to Date			
	IMP	STM	RCY	IMP	STM	RCY	IMP	STM	RCY	IMP	STM	RCY	IMP	STM	RCY	IMP	STM	RCY	IMP	STM	RCY	IMP	STM	RCY	IMP	STM	RCY	Total
San Antonio Channel/CB59 (MZ1)																												
College Heights East	47			127			322			225			243			219			92			62	1		1337	1	0	1338
College Heights West	41			269			384			311			298			329			102			54			1788	0	0	1788
Upland				1540			1637			1271			983	2		1024	26		613	56			75		7068	159	0	7227
Montclair 1, 2, 3, 4	181			1043			1850			2034	11		2167	1		2220	60		1009	51		200	133		10704	256	0	10960
Brooks	206			131			322			293	14		258	30		239	31		87	25		67	62		1603	162	0	1765
																									0	0	0	0
West Cucamonga Channel																												
8th Street (MZ1)		12			6			22			40			41			38			29			45		0	233	0	233
7th Street (MZ1)														1			41			30			123		0	195	0	195
7th Street (MZ1)																									0	0	0	0
Ely 1 (MZ2)		33	41		10	6			83		49	31		63	50		86	41		95	58		150	23	0	486	333	819
Ely 2 (MZ2)																									0	0	0	0
Ely 3 (MZ2)																									0	0	0	0
																									0	40	0	40
Riverside Drive Drain (MZ2)																												
Grove		3			3			3			11			2			17			6			89		0	134	0	134
Cucamonga /Deer Creek Ch/CB11(MZ2)																												
Turner 1 & 2	60	3	22		21	113	55	51	119	128	37			29			30	103		28	71	3	8	36	246	207	464	917
Turner 3 & 4		30	138		33	236	13	9	40	55	10			16			14	66		10	31		9	21	68	131	532	731
Day Creek Channel/CB 15																												
Lower Day (MZ2)		5			43	3		885	3		577	9		383	6		228	14		100	8		46	19	2262	67	0	2329
Etiwanda Channel/CB14																												
Etiwanda Debris Basin (MZ2)	307				307			275			168			101											1158	0	0	1158
Victoria (MZ2)		9			3			3			8			4			89			15			70		0	201	0	201
																									0	0	0	0
San Sevalne Channel/CB13																												
San Sevalne #1 (MZ2)	15				1030			1006			1011			562	3		959	60		900	36		266	76	5749	175	0	5924
San Sevalne #2 (MZ2)																									0	0	0	0
San Sevalne #3 (MZ2)																									0	0	0	0
San Sevalne #4 & 5 (MZ2)																									0	0	0	0
																									0	0	0	0
West Fontana Channel/CB 18																												
Hickory (MZ2)	98	31	183		47	180		72			15	29	144	53	30	35	39	45							205	310	584	1099
Banana (MZ3)			64			85			378		63	11	49	210		7	172	30	50	298	33		74	42	743	148	633	1524
DeClez Channel (MZ3)																												
RP3		15			36			35			33			36			26			22			19		0	222	0	222
DeClez		15			20			18			34			31			90			83			147		0	438	0	438
																									0	0	0	0
																									0	0	0	0
																									0	0	0	0
																									0	0	0	0
GRAND TOTAL	955	156	448	4490	182	620	6749	256	620	6151	296	224	5258	295	92	5429	697	260	3201	543	160	698	1140	122	32931	3565	2546	39042






CHINO BASIN WATERMASTER

9641 San Bernardino Road, Rancho Cucamonga, Ca 91730
Tel: 909.484.3888 Fax: 909.484.3890 www.cbwm.org

April 12, 2007

I, Paula S. Molter, am an employee of the Chino Basin Watermaster ("Watermaster"). As part of its normal course of business, Watermaster maintains a library of documents relevant to the Chino Groundwater Basin and Watermaster's role as the arm of the Court administering the Chino Basin Judgment. It is part of my regular duties to retrieve such documents from the library in response to requests from various parties.

I hereby certify that the attached document, titled **Chino Basin Watermaster Recharge Reports**, is a full, true and accurate copy of that document, on file and of record in the Watermaster library.

A handwritten signature in cursive script that reads 'Paula S. Molter'.

Paula S. Molter