

1
2
3
4
5
6
7
8
9
10
11
12
13
14
15
16
17
18
19
20
21
22
23
24
25
26

**BEFORE THE STATE WATER
RESOURCES CONTROL BOARD**

In the Matter of the State Water Resources)
Control Board (State Water Board))
Hearing to Determine whether to Adopt a)
Draft Cease & Desist Order against)
California American Water Regarding its)
Diversion of Water from the Carmel River)
in Monterey County under Order WR 95-10)
_____)

Hearing Date: June 19, 2008

Carmel River in Monterey County

EXHIBIT DF-5

MONTEREY PENINSULA WATER MANAGEMENT DISTRICT

**Status Report on CAW Compliance with SWRCB Order No. 95-10 and Seaside Basin
Decision as of May 15, 2008**

Monterey Peninsula
Water
Management
District

General Manager's Report

Item 9:

Status Report on CAW

Compliance with SWRCB Order

No. 95-10 and Seaside Basin

Decision as of May 15, 2008

May 19, 2008 Regular Meeting

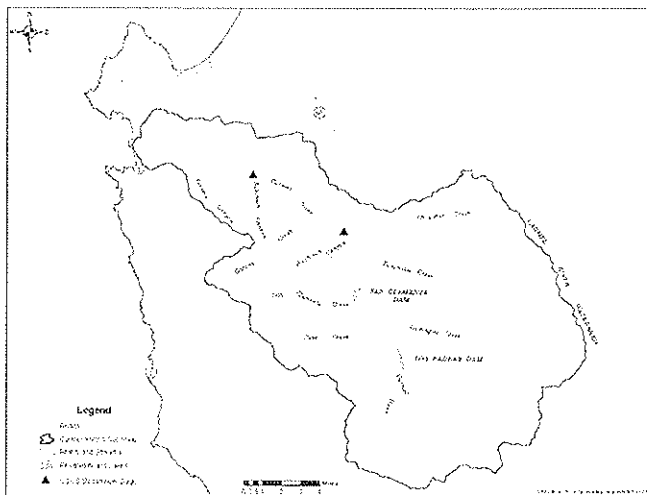
Staff Contact: Darby Fuerst

tu/darby/ppt/wsstatus_19may2008.ppt

1

Monterey Peninsula
Water
Management
District

CAMEL RIVER BASIN



2

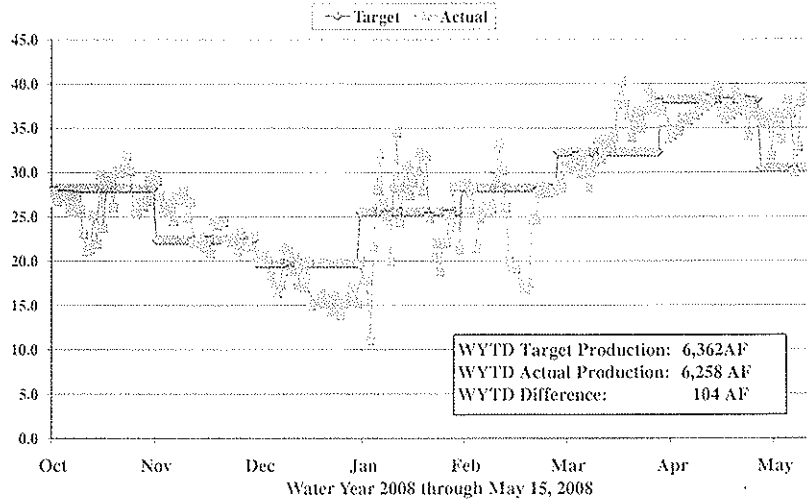
STATUS OF CAW COMPLIANCE
WITH SWRCB ORDER 95-10 IN WY 2008

- SWRCB ORDER 95-10 LIMITS CAW'S PRODUCTION FROM THE CARMEL RIVER TO NO MORE THAN 11,285 ACRE-FEET (AF) PER WATER YEAR
- THE SWRCB-BASED PRODUCTION LIMIT FOR CAW FROM THE CARMEL RIVER THROUGH MAY 15, 2008, IS 6,362 AF.

STATUS OF CAW COMPLIANCE
WITH SWRCB ORDER 95-10 IN WY 2008

- THROUGH MAY 15, 2008, CAW HAS PRODUCED 6,258 AF FROM THE CARMEL RIVER FOR CUSTOMER USE.
- THEREFORE, FOR WATER YEAR 2008 TO DATE, CAW'S PRODUCTION FROM THE CARMEL RIVER IS 104 AF UNDER THE SWRCB LIMIT.

CAW Daily Production from Carmel River System Versus SWRCB Production Limits in Acre-Feet



SEASIDE GROUNDWATER BASIN

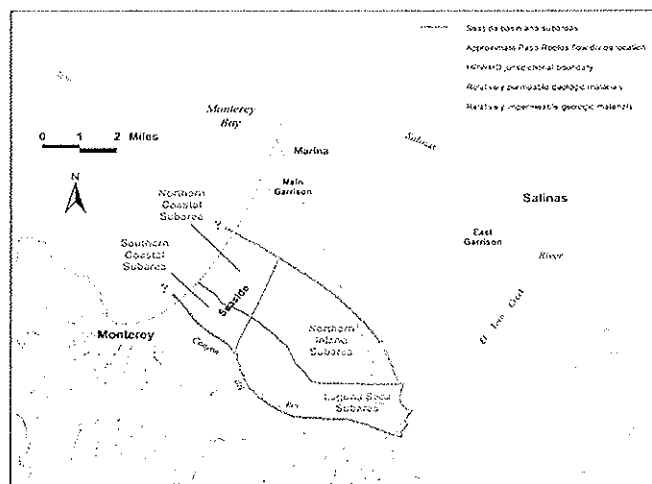


Figure 1. Location of the Seaside Groundwater Basin

**STATUS OF CAW COMPLIANCE WITH
SEASIDE BASIN ADJUDICATION IN WY 2008**

- THE SEASIDE BASIN ADJUDICATION LIMITS CAW'S PRODUCTION FROM THE COASTAL SUBAREAS TO NO MORE THAN **3,504 AF** PER WATER YEAR.

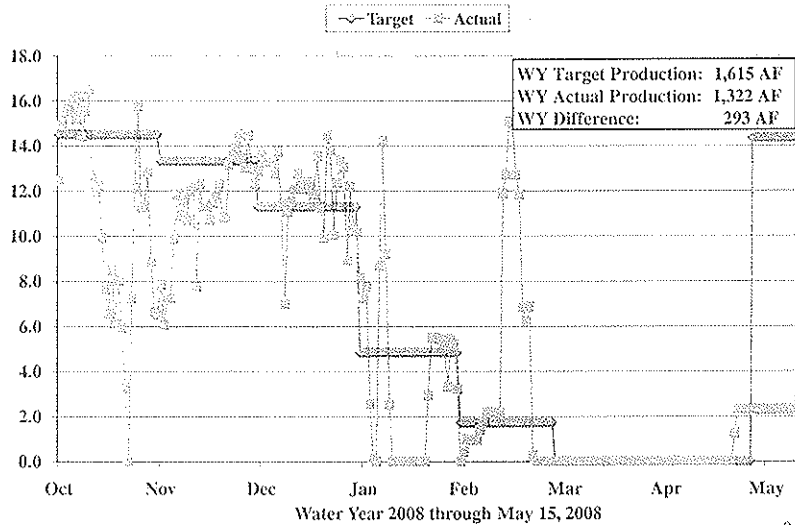
- THE ADJUDICATION-BASED PRODUCTION LIMIT FOR CAW FROM THE COASTAL SUBAREAS THROUGH MAY 15, 2008, IS **1,615 AF**.

**STATUS OF CAW COMPLIANCE
WITH SEASIDE BASIN ADJUDICATION**

- THROUGH MAY 15, 2008, CAW HAS PRODUCED **1,322 AF** FROM THE COASTAL SUBAREAS OF THE SEASIDE BASIN.

- THEREFORE, FOR WATER YEAR **2008 TO DATE**, CAW'S PRODUCTION FROM THE COASTAL SUBAREAS IS **293 AF** UNDER THE ADJUDICATION LIMIT.

CAW Daily Production from Coastal Subareas of Seaside Groundwater Basin Versus Adjudication Production Limit in Acre-Feet



9

STATUS OF CAW COMPLIANCE WITH SEASIDE BASIN ADJUDICATION IN WY 2008

- THE SEASIDE BASIN ADJUDICATION LIMITS CAW'S PRODUCTION FROM THE LAGUNA SECA SUBAREA TO NO MORE THAN 345 AF PER WATER YEAR.
- THE ADJUDICATION-BASED PRODUCTION LIMIT FOR CAW FROM THE LAGUNA SECA SUBAREA THROUGH MAY 15, 2008, IS 165 AF.

10

**STATUS OF CAW COMPLIANCE WITH
SEASIDE BASIN ADJUDICATION IN WY 2008**

- THROUGH MAY 15, 2008, CAW HAS PRODUCED 271 AF FROM THE LAGUNA SECA SUBAREA OF THE SEASIDE BASIN.

- THEREFORE, FOR WATER YEAR 2008 TO DATE, CAW'S PRODUCTION FROM THE LAGUNA SECA SUBAREA IS 106 AF OVER THE ADJUDICATION LIMIT.

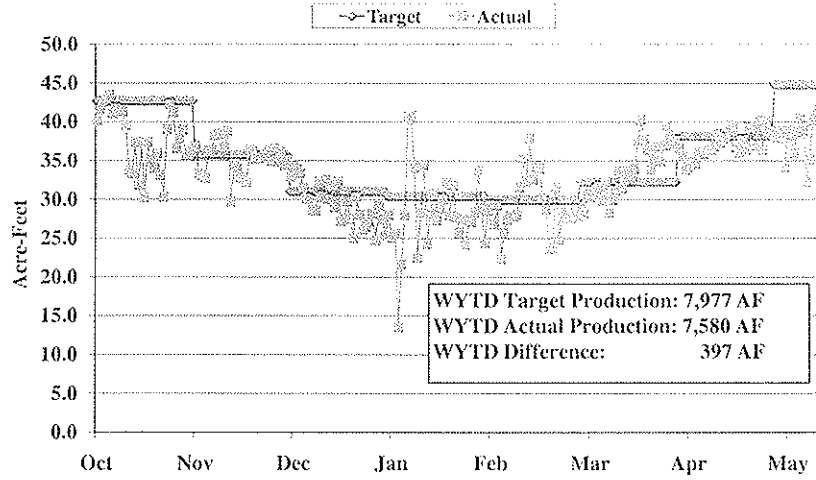
**STATUS OF CAW COMPLIANCE WITH
SEASIDE BASIN ADJUDICATION IN WY 2008**

- AS AMENDED, THE SEASIDE DECISION ALLOWS CAW TO COMBINE ITS PRODUCTION FROM ALL SUBAREAS WITHIN THE BASIN.

- THEREFORE, FOR WATER YEAR 2008 TO DATE, CAW'S PRODUCTION FROM ALL SUBAREAS WITHIN THE SEASIDE GROUNDWATER BASIN IS 187 AF UNDER THE ADJUDICATION LIMIT.

Monterey Peninsula
Water
Management
District

CAW Daily Production from *Monterey Peninsula Water Resource System* Versus SWRCB and Seaside Basin Adjudication Production Limits



Water Year 2008 through May 15, 2008