USGS
science for a changing world

National Water-Quality Assessment Program
Toxic Substances Hydrology Program

# Mercury in Fish, Bed Sediment, and Water from Streams Across the United States, 1998–2005

Scientific Investigations Report 2009–5109

U.S. Department of the Interior
U.S. Geological Survey

**Cover:**
**Center**: Wetland-basin stream site. (Photograph by Dennis A. Wentz, U.S. Geological Survey.)
**Insets left to right:**
**Inset 1**: Urban-basin stream site. (Photograph by Barbara C. Scudder, U.S. Geological Survey.)
**Inset 2**: Mined-basin stream site. (Photograph by Barbara C. Scudder, U.S. Geological Survey.)
**Inset 3**: Forested-basin stream site. (Photograph by Faith A. Fitzpatrick, U.S. Geological Survey.)
**Inset 4**: Agricultural-basin stream site. (Photograph by Barbara C. Scudder, U.S. Geological Survey.)

# Mercury in Fish, Bed Sediment, and Water from Streams Across the United States, 1998–2005

By Barbara C. Scudder, Lia C. Chasar, Dennis A. Wentz, Nancy J. Bauch, Mark E. Brigham, Patrick W. Moran, and David P. Krabbenhoft

National Water-Quality Assessment Program
Toxic Substances Hydrology Program

Scientific Investigations Report 2009-5109

**U.S. Department of the Interior**
**U.S. Geological Survey**

**U.S. Department of the Interior**
KEN SALAZAR, Secretary

**U.S. Geological Survey**
Suzette M. Kimball, Acting Director

U.S. Geological Survey, Reston, Virginia: 2009

For more information on the USGS—the Federal source for science about the Earth, its natural and living resources, natural hazards, and the environment, visit http://www.usgs.gov or call 1-888-ASK-USGS

For an overview of USGS information products, including maps, imagery, and publications, visit http://www.usgs.gov/pubprod

To order this and other USGS information products, visit http://store.usgs.gov

Any use of trade, product, or firm names is for descriptive purposes only and does not imply endorsement by the U.S. Government.

Although this report is in the public domain, permission must be secured from the individual copyright owners to reproduce any copyrighted materials contained within this report.

Suggested citation:
Scudder, B.C., Chasar, L.C., Wentz, D.A., Bauch, N.J., Brigham, M.E., Moran, P.W., and Krabbenhoft, D.P., 2009, Mercury in fish, bed sediment, and water from streams across the United States, 1998–2005: U.S. Geological Survey Scientific Investigations Report 2009–5109, 74 p.

# Foreword

The U.S. Geological Survey (USGS) is committed to providing the Nation with reliable scientific information that helps to enhance and protect the overall quality of life and that facilitates effective management of water, biological, energy, and mineral resources (http://www.usgs.gov/). Information on the Nation's water resources is critical to ensuring long-term availability of water that is safe for drinking and recreation and is suitable for industry, irrigation, and fish and wildlife. Population growth and increasing demands for water make the availability of that water, now measured in terms of quantity and quality, even more essential to the long-term sustainability of our communities and ecosystems.

The USGS implemented the National Water-Quality Assessment (NAWQA) Program in 1991 to support national, regional, State, and local information needs and decisions related to water-quality management and policy (http://water.usgs.gov/nawqa). The NAWQA Program is designed to answer: What is the quality of our Nation's streams and groundwater? How are conditions changing over time? How do natural features and human activities affect the quality of streams and groundwater, and where are those effects most pronounced? By combining information on water chemistry, physical characteristics, stream habitat, and aquatic life, the NAWQA Program aims to provide science-based insights for current and emerging water issues and priorities. During 1991–2001, the NAWQA Program completed interdisciplinary assessments and established a baseline understanding of water-quality conditions in 51 of the Nation's river basins and aquifers, referred to as Study Units (http://water.usgs.gov/nawqa/studyu.html).

National and regional assessments are ongoing in the second decade (2001–2012) of the NAWQA Program as 42 of the 51 Study Units are selectively reassessed. These assessments extend the findings in the Study Units by determining status and trends at sites that have been consistently monitored for more than a decade, and filling critical gaps in characterizing the quality of surface water and groundwater. For example, increased emphasis has been placed on assessing the quality of source water and finished water associated with many of the Nation's largest community water systems. During the second decade, NAWQA is addressing five national priority topics that build an understanding of how natural features and human activities affect water quality, and establish links between ***sources*** of contaminants, the ***transport*** of those contaminants through the hydrologic system, and the potential ***effects*** of contaminants on humans and aquatic ecosystems. Included are studies on the fate of agricultural chemicals, effects of urbanization on stream ecosystems, bioaccumulation of mercury in stream ecosystems, effects of nutrient enrichment on aquatic ecosystems, and transport of contaminants to public-supply wells. In addition, national syntheses of information on pesticides, volatile organic compounds (VOCs), nutrients, trace elements, and aquatic ecology are continuing.

The USGS aims to disseminate credible, timely, and relevant science information to address practical and effective water-resource management and strategies that protect and restore water quality. We hope this NAWQA publication will provide you with insights and information to meet your needs, and will foster increased citizen awareness and involvement in the protection and restoration of our Nation's waters.

The USGS recognizes that a national assessment by a single program cannot address all water-resource issues of interest. External coordination at all levels is critical for cost-effective management, regulation, and conservation of our Nation's water resources. The NAWQA Program, therefore, depends on advice and information from other agencies—Federal, State, regional, interstate, Tribal, and local—as well as nongovernmental organizations, industry, academia, and other stakeholder groups. Your assistance and suggestions are greatly appreciated.

Matthew C. Larsen
Associate Director for Water

This page intentionally left blank.

# Contents

Foreword ....iii
Abstract ....1
Introduction ....1
Purpose and Scope ....2
Study Design ....3
Methods ....5
Field Data Collection ....5
Ancillary Data Collection ....6
Laboratory Analyses ....8
Data Analyses ....8
Quality Control ....9
Spatial Distribution of Mercury in Fish, Bed Sediment, and Stream Water ....9
Fish ....10
Bed Sediment ....19
Stream Water ....23
Comparisons to Benchmarks and Guidelines ....27
Comparisons Among Fish, Bed Sediment, and Stream Water ....27
Comparisons Between Mined and Unmined Basins ....30
Factors Related to Mercury Bioaccumulation in Fish ....32
Comparisons Among Land-Use/Land-Cover Categories ....32
Fish Species-Specific Relations with Environmental Characteristics ....33
Bed-Sediment Relations with Environmental Characteristics ....42
Stream-Water Relations with Environmental Characteristics ....46
Discussion of Findings and Comparison with Other Studies ....46
Summary and Conclusions ....50
Acknowledgments ....51
References ....51
Appendix 1. Definitions for variable abbreviations used in tables 5 and 6. ....72

# Figures


Figure 1. Map showing streams sampled for mercury, 1998–2005 ..... 4
Figure 2. Graph showing land-use/land-cover categories for basins sampled for mercury, 1998–2005, and for all U.S. stream basins ..... 5
Figure 3. Map showing sites in mined basins sampled for mercury, 1998–2005, and all known gold and mercury production mining sites ..... 7
Figure 4. Map showing spatial distribution of fish species most commonly sampled for mercury, 1998–2005 ..... 11
Figure 5. Map showing spatial distribution of total mercury concentrations in game fish, 1998–2005 ..... 13
Figure 6. Graph showing frequency distribution of total mercury concentrations in fish, 1998–2005 ..... 14
Figure 7. Map showing spatial distribution of length-normalized total mercury concentrations in largemouth bass, 1998–2005 ..... 15
Figure 8. Map showing spatial distribution of length-normalized total mercury concentrations in smallmouth bass, 1998–2005 ..... 16
Figure 9. Map showing spatial distribution of length-normalized total mercury concentrations in rainbow-cutthroat trout, 1998–2005 ..... 17
Figure 10. Map showing spatial distribution for percentiles of length-normalized total mercury concentrations in brown trout, 1998–2005 ..... 18
Figure 11. Map showing spatial distribution of total mercury concentrations in bed sediment, 1998–2005 ..... 20
Figure 12. Graphs showing frequency distribution of mercury concentrations in bed sediment, 1998–2005 ..... 21
Figure 13. Map showing spatial distribution of methylmercury concentrations in bed sediment, 1998–2005 ..... 22
Figure 14. Map showing spatial distribution of total mercury concentrations in unfiltered stream water,1998–2005 ..... 24
Figure 15. Graphs showing frequency distribution of mercury concentrations in unfiltered water, 1998–2005 ..... 25
Figure 16. Map showing spatial distribution of methylmercury concentrations in unfiltered stream water, 1998–2005 ..... 26
Figure 17. Boxplot showing statistical distributions of mercury concentrations in fish, bed sediment, and water, 1998–2005 ..... 28
Figure 18. Boxplots showing statistical distributions of mercury concentrations in bed sediment and unfiltered water at stream sites in mined and unmined basins, 1998–2005 ..... 31
Figure 19. Boxplot showing statistical distributions of length-normalized mercury concentrations in largemouth bass for U.S. streams draining various land-use/land-cover categories, 1998–2005 ..... 32

## Figures—Continued

Figure 20. Redundancy Analysis (RDA) showing relative importance of selected environmental characteristics (blue arrows and labels) to concentrations of mercury in largemouth bass (green arrows and labels), 1998–2005 ..... 35
Figure 21. Graph showing correlations between length-normalized mercury concentrations in fish and selected environmental characteristics, 1998–2005 ... 36
Figure 22. Graphs showing Biota Accumulation Factors (BAF) for fish in relation to selected environmental characteristics, 1998–2005 ..... 41
Figure 23. Graphs showing correlations between mercury in bed sediment and selected environmental characteristics in unmined basins, 1998–2005 ..... 43
Figure 24. Graphs showing correlations between mercury in unfiltered water and selected environmental characteristics in unmined basins, 1998–2005 ..... 47

## Tables

Table 1. Number of sites on United States streams sampled for mercury, 1998–2005 ..... 3
Table 2. Summary of fish species sampled for mercury in U.S. streams, 1998–2005 ..... 10
Table 3A. Summary statistics for mercury in U.S. streams, 1998–2005: Total mercury in fish ..... 12
Table 3B. Summary statistics for mercury in U.S. streams, 1998–2005: Total and methylmercury and ancillary chemical characteristics of bed sediment ..... 19
Table 3C. Summary statistics for mercury in U.S. streams, 1998–2005: Total and methylmercury and ancillary water quality characteristics of unfiltered stream water..... 23
Table 4A. Summary statistics for mercury Biota Accumulation Factors (BAFs) for fish from U.S. streams, 1998–2005: BAFs for fish with respect to water and bed sediment, all species ..... 28
Table 4B. Summary statistics for mercury Biota Accumulation Factors (BAFs) for fish from U.S. streams, 1998–2005: BAFs for fish with respect to water, individual species ..... 29
Table 4C. Summary statistics for mercury Biota Accumulation Factors (BAFs) for fish from U.S. streams, 1998–2005: BAFs for fish with respect to bed sediment, individual species ..... 30
Table 5. Spearman rank correlation coefficients ($r_s$) for relations between length-normalized total mercury in composite samples of fish and selected environmental characteristics for U.S. streams, 1998–2005 ..... 34
Table 6. Spearman rank correlation coefficients ($r_s$) for relations between selected environmental characteristics from U.S. streams, 1998–2005 ..... 44
Table 7. Land-use/land-cover characterization of U.S. streams sampled for mercury, 1998–2005 ..... 59

# Conversion Factors

| Multiply | By | To obtain |
|---|---|---|
| | Length | |
| nanometer (nm) | 0.00000003937 | inch (in.) |
| micrometer (µm) | 0.00003937 | inch (in.) |
| millimeter (mm) | 0.03937 | inch (in.) |
| centimeter (cm) | 0.3937 | inch (in.) |
| meter (m) | 3.281 | foot (ft) |
| meter (m) | 1.094 | yard (yd) |
| kilometer (m) | 0.6214 | mile (mi) |
| | Volume | |
| liter (L) | 0.2642 | gallon (gal) |
| liter (L) | 33.82 | ounce, fluid (fl. oz) |
| | Area | |
| square meter ($m^2$) | 10.76 | square foot ($ft^2$) |
| square kilometer ($km^2$) | 0.3861 | square mile ($mi^2$) |
| | Mass | |
| gram (g) | 0.03527 | ounce, avoirdupois (oz) |
| kilogram (kg) | 2.205 | pound avoirdupois (lb) |

Temperature in degrees Celsius (°C) may be converted to degrees Fahrenheit (°F) as follows:

$$°F=(1.8\times°C)+32.$$

Concentrations of chemical constituents in water are given either in milligrams per liter (mg/L), micrograms per liter (µg/L), or nanograms per liter (ng/L). Concentrations of chemical constituents in fish tissue are given in micrograms per gram (µg/g); those in sediment are given in nanograms per gram (ng/g).

# Mercury in Fish, Bed Sediment, and Water from Streams Across the United States, 1998–2005

By Barbara C. Scudder, Lia C. Chasar, Dennis A. Wentz, Nancy J. Bauch, Mark E. Brigham, Patrick W. Moran, and David P. Krabbenhoft

## Abstract

Mercury (Hg) was examined in top-predator fish, bed sediment, and water from streams that spanned regional and national gradients of Hg source strength and other factors thought to influence methylmercury (MeHg) bioaccumulation. Sampled settings include stream basins that were agricultural, urbanized, undeveloped (forested, grassland, shrubland, and wetland land cover), and mined (for gold and Hg). Each site was sampled one time during seasonal low flow. Predator fish were targeted for collection, and composited samples of fish (primarily skin-off fillets) were analyzed for total Hg (THg), as most of the Hg found in fish tissue (95–99 percent) is MeHg. Samples of bed sediment and stream water were analyzed for THg, MeHg, and characteristics thought to affect Hg methylation, such as loss-on-ignition (LOI, a measure of organic matter content) and acid-volatile sulfide in bed sediment, and pH, dissolved organic carbon (DOC), and dissolved sulfate in water. Fish-Hg concentrations at 27 percent of sampled sites exceeded the U.S. Environmental Protection Agency human-health criterion of 0.3 micrograms per gram wet weight. Exceedances were geographically widespread, although the study design targeted specific sites and fish species and sizes, so results do not represent a true nationwide percentage of exceedances. The highest THg concentrations in fish were from blackwater coastal-plain streams draining forests or wetlands in the eastern and southeastern United States, as well as from streams draining gold- or Hg-mined basins in the western United States (1.80 and 1.95 micrograms THg per gram wet weight, respectively). For unmined basins, length-normalized Hg concentrations in largemouth bass were significantly higher in fish from predominantly undeveloped or mixed-land-use basins compared to urban basins. Hg concentrations in largemouth bass from unmined basins were correlated positively with basin percentages of evergreen forest and also woody wetland, especially with increasing proximity of these two land-cover types to the sampling site; this underscores the greater likelihood for Hg bioaccumulation to occur in these types of settings. Increasing concentrations of MeHg in unfiltered stream water, and of bed-sediment MeHg normalized by LOI, and decreasing pH and dissolved sulfate were also important in explaining increasing Hg concentrations in largemouth bass. MeHg concentrations in bed sediment correlated positively with THg, LOI, and acid-volatile sulfide. Concentrations of MeHg in water correlated positively with DOC, ultraviolet absorbance, and THg in water, the percentage of MeHg in bed sediment, and the percentage of wetland in the basin.

## Introduction

Mercury (Hg) is a global pollutant that ultimately makes its way into every aquatic ecosystem through the hydrologic cycle. Anthropogenic (human-related) sources are estimated to account for 50–75 percent of the annual input of Hg to the global atmosphere and, on average, 67 percent of the total Hg in atmospheric deposition to the United States (Meili, 1991; U.S. Environmental Protection Agency, 1997; Seigneur and others, 2004). Elevated Hg concentrations that are attributed to atmospheric deposition have been documented worldwide in aquatic ecosystems that are remote from industrial sources (Fitzgerald and others, 1998).

Methylation—the microbially mediated conversion of inorganic Hg to the organic form, methylmercury (MeHg)—is the single most important step in the environmental Hg cycle because it greatly increases Hg toxicity and bioaccumulation potential. Laboratory studies estimate the bioaccumulation potential for MeHg to be a thousand-fold that of inorganic Hg (Ribeyre and Boudou, 1994). In aquatic ecosystems, MeHg is found in elevated concentrations in top predators, and physiological effects have been demonstrated at low concentrations (Briand and Cohen, 1987; Eisler, 1987; Wiener and Spry, 1996; U.S. Environmental Protection Agency, 2001; Rumbold and others, 2002; Tchounwou and others, 2003; Yokoo and others, 2003; Eisler, 2004). The process by which Hg is accumulated into the lower trophic levels of aquatic food webs is not well understood (Wiener and others, 2003). Although diet has been demonstrated to be the dominant mechanism of MeHg uptake in fish (Hall and others, 1997), factors such as size, age, community structure, feeding habits, and food-chain length are also important in the ultimate MeHg fish-tissue concentration (Wong and others, 1997; Atwell and others, 1998; Trudel and others, 2000; Wiener and others, 2003).

Accumulation of MeHg in fish tissue is considered a significant threat to the health of both wildlife and humans. Approximately 95 percent or more of the Hg found in most fish fillet/muscle tissue is MeHg (Huckabee and others, 1979; Grieb and others, 1990; Bloom 1992). Women of child-bearing age and infants are particularly vulnerable to effects from consumption of Hg-contaminated fish (U.S. Environmental Protection Agency, 2001). As of 2006, most States (48; no advisories in Alaska or Wyoming), the District of Columbia, one territory (American Samoa), and two Tribes have issued fish-consumption advisories for Hg (U.S. Environmental Protection Agency, 2007). These advisories represent 14,177,175 lake acres and 882,963 river miles, or 35 percent of the Nation's total lake acreage and about 25 percent of its river miles.

Studies of Hg in aquatic environments have focused mostly on lakes, reservoirs, and wetlands because of the predominance of lakes with Hg concerns and the importance of wetlands in Hg methylation (Bloom and others, 1991; Driscoll and others, 1994; Hurley and others, 1995; Krabbenhoft and others, 1995; St. Louis and others, 1994 and 1996; Westcott and Kalff, 1996; U.S. Environmental Protection Agency, 1997; Fitzgerald and others, 1998; Kotnik and others, 2002). Increasingly, however, studies of streams and rivers have contributed significantly to our understanding of Hg in these complex ecosystems (Hurley and others, 1995; Balogh and others, 1998; Domagalski, 1998; Wiener and Shields, 2000; Peckenham and others, 2003; Dennis and others, 2005). Sources of regional or national fish-Hg data include a U.S. Environmental Protection Agency (USEPA) assessment of fish-Hg concentrations in streams in the western United States (Peterson and others, 2007); the USEPA National Lake Fish Tissue Studies (http://www.epa.gov/waterscience/fish/study/); the National Contaminant Biomonitoring Program (NCBP) of the U.S. Fish and Wildlife Service, which later became the Biomonitoring of Environmental Status and Trends (BEST) program of the U.S. Geological Survey (USGS) (Schmitt and others, 1999, 2002 and 2004; Hinck and others, 2004a, 2004b, 2006, 2007); fish-Hg data compiled from 24 research and monitoring programs in northeastern North America (Kamman and others, 2005); and a large compilation of many State, Federal, and Tribal fish-Hg datasets (Wente, 2004; see also http://emmma.usgs.gov/datasets.aspx).

Currently, it is difficult to directly compare fish-Hg concentrations across the Nation by using any compilation of fish-Hg data. Several issues must be resolved before making effective use of other agencies' datasets, and review of other-agency data is beyond the scope of this report. These issues include (1) use of multiple analytical laboratories and analytical methods; (2) inconsistent or unknown data quality; (3) large variations in sample characteristics, including fish species, size, and tissue sampled; (4) incomplete site information (for example, locations of some sites are not adequately described, and some georeferenced sites may not be coded as to site type, such as lake, stream, or reservoir); and (5) incomplete sample information (for example, species, length, or tissue sampled are not known). Several of these issues have been described in greater detail by Wente (2004), who has developed a promising statistical modeling approach to account for variation in fish-Hg levels by species, size, and tissue sampled. It is not known, however, whether the approach performs equally well in streams as it does in lakes, or whether it performs consistently among various regions of the Nation. These issues emphasize the need for a nationwide assessment of Hg in streams for fish, bed sediment, and water based on consistent methods, as is provided by the study described herein.

## Purpose and Scope

The primary objective of this report is to describe the occurrence and distribution of total mercury (THg) in fish tissue in streams in relation to regional and national gradients of Hg source strength (including atmospheric deposition, gold and Hg mining, urbanization) and other factors that are thought to affect Hg bioaccumulation, including wetland and other land-use/land-cover types (LULC). Secondary objectives are to evaluate THg and MeHg in streambed (bed) sediment and stream water in relation to these gradients and to identify ecosystem characteristics that favor the production and bioaccumulation of MeHg.

The data discussed here are presented by Bauch and others (2009). They were aggregated from 6 studies covering a total of 367 sites across the Nation (table 1). The majority of sites (266) were part of 2 studies conducted collaboratively by the USGS National Water-Quality Assessment (NAWQA) and Toxics Substances Hydrology Programs. The earliest of these, the USGS National Mercury Pilot Study (Krabbenhoft and others, 1999; Brumbaugh and others, 2001) sampled 107 streams across the Nation in 1998. During 2002 and 2004–5, an additional 159 streams were sampled by the NAWQA Program to complement those sampled during the 1998 National Mercury Pilot Study; the additional sampling sites were chosen to increase spatial coverage and to supplement source and environmental factors that previously were underrepresented. An additional 101 stream sites were sampled as part of 4 regional USGS studies in the Cheyenne-Belle Fourche River Basins, 1998–99 (S.K. Sando, USGS,

**Table 1.** Number of sites on United States streams sampled for mercury, 1998–2005.

[**Regional studies:** CHEY, Cheyenne-Belle Fourche River Basins, 1998–99; DELR, Delaware River Basin, 1999–2001; NECB, New England Coastal Basins, 1999–2000; and UMIS, Upper Mississippi River Basin, 2004]

| Description | Number of sites |
|---|---|
| Study components | |
| 1998 National Mercury Pilot Study | 107 |
| 2002–05 Additional national studies | 159 |
| Regional studies: CHEY, DELR, NECB, UMIS | 101 |
| Total number of sites | 367 |
| Mercury data available | |
| Fish mercury data | 291 |
| Bed-sediment and water mercury data | 352 |
| Fish, bed-sediment, and water mercury data | 274 |

unpublished data, 2005); Delaware River Basin, 1999–2001 (Brightbill and others, 2003); New England Coastal Basins, 1999–2000 (Chalmers and Krabbenhoft, 2001); and the Upper Mississippi River Basin, 2004 (Christensen and others, 2006). The regional studies used sample-collection, processing, and analytical techniques that were comparable to those in the two national studies, thus allowing direct comparison of the results.

## Study Design

Sampled streams were predominantly within the boundaries of NAWQA study areas, which are major hydrologic basins (fig. 1). These major hydrologic basins encompass 45 percent of the land area of the conterminous United States, some portion of each of the 50 States, and 60–70 percent of water use and population served by public water supply (Leahy and others, 1990; Helsel, 1995; Gilliom and others, 2001); they represent broad ranges of hydrologic and geologic settings, LULC, and population density. Within each major basin, streams were selected to represent the specific environmental settings of interest. The resulting network of sites reflects conditions across the United States. Gilliom and others (1995), Helsel (1995), and Horowitz and Stephens (2008) discuss the advantages of the NAWQA design for sampling small streams at a national scale.

Specific site-selection criteria within each of the major hydrologic basins were based on targeted environmental settings thought to be important with regard to the source, concentration, or biogeochemical behavior of Hg in aquatic ecosystems in that basin (table 7, at back of report). Settings of particular interest included agricultural areas (enhanced runoff of dissolved and colloidal Hg associated with organic matter; particulate Hg from eroded soils); urban areas (elevated local depositional sources; enhanced Hg runoff due to impervious surfaces); undeveloped areas (atmospheric Hg deposition source only); and mined areas (cinnabar mining; historical gold mining, in which elemental Hg was used as an amalgamating agent). Site categories of agricultural, urban, undeveloped, and mixed LULC are consistent with the definitions provided by Gilliom and others (2006):

- *Agricultural basins* contained greater than 50 percent agricultural land and less than or equal to 5 percent urban land.
- *Urban basins* contained greater than 25 percent urban land and less than or equal to 25 percent agricultural land.
- *Undeveloped basins* were primarily forest, herbaceous grassland, shrubland, tundra, and wetland, and contained less than or equal to 5 percent urban land and less than or equal to 25 percent agricultural land.
- *Mixed-land-use basins* included all remaining LULC combinations.

Compared with all streams in the conterminous United States, this targeted sampling for Hg may have overrepresented urban basins and underrepresented undeveloped basins (fig. 2). Slightly more than two-thirds of the sampled Hg sites were in the eastern half of the United States compared with the western half (west of the Mississippi River).

Each site was sampled one time, typically during seasonal low flow in late summer, for Hg and related constituents in top-predator (piscivorous) fish, bed sediment, and stream water. This multimedia approach on a national scale was considered to be critical for helping to understand controls on Hg partitioning, bioaccumulation, and biomagnification (Krabbenhoft and others, 1999). Many studies have shown that mature top-predator fish generally reflect the highest potential Hg concentrations in aquatic food webs (Francesconi and Lenanton, 1992; Weiner and Spry, 1996; Boudou and Ribeyre, 1997; Morel and others, 1998; Kim and Burggraaf, 1999). Thus, largemouth bass was the piscivorous fish species targeted for collection. At sites where this species was not available in sufficient numbers, alternate top-predator fish species were collected.

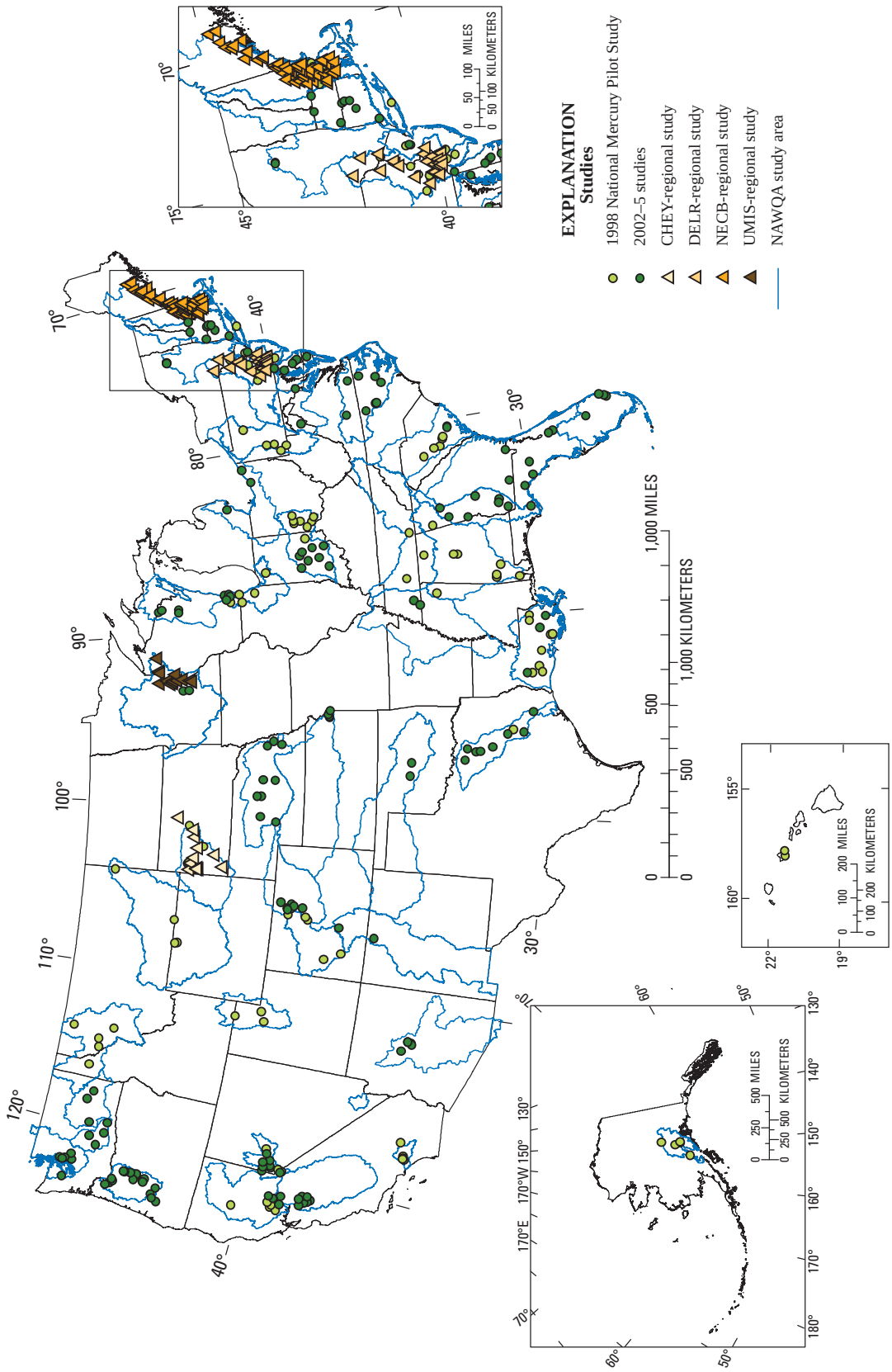


**Figure 1.** Streams sampled for mercury, 1998–2005. (Regional studies are: CHEY, Cheyenne-Belle Fourche River Basins, 1998–9; DELR, Delaware River Basin, 1999–2001; NECB, New England Coastal Basins, 1999–2000; and UMIS, Upper Mississippi River Basins, 2004.)

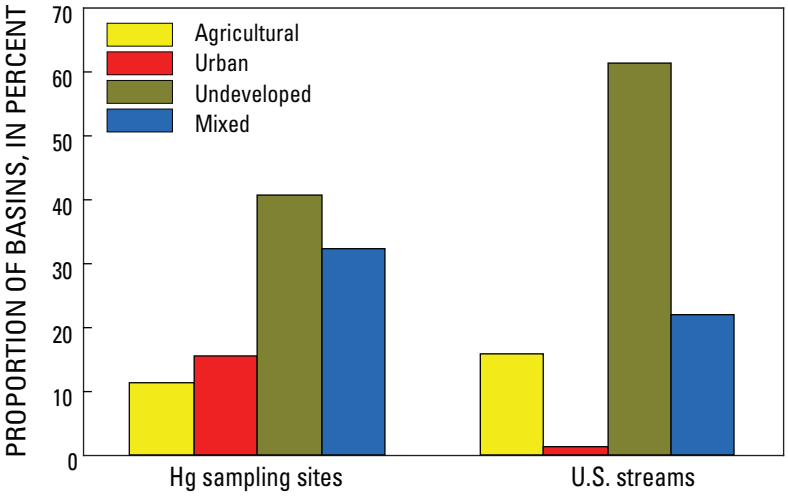


**Figure 2.** Land-use/land-cover categories for basins sampled for mercury, 1998–2005, and for all U.S. stream basins.

# Methods

Methods for field data collection, ancillary data collection, laboratory analyses, and quality control are summarized below and described in detail elsewhere (primarily in Bauch and others, 2009; see also Lewis and Brigham, 2004; Lutz and others, 2008; Scudder and others, 2008). All data presented in this report are published in Bauch and others (2009).

## Field Data Collection

Fish were collected primarily by electrofishing, but also by rod/reel and gill nets. Largemouth bass (3-year age class) were targeted for collection; alternate top predators were selected if largemouth bass were not available. Fish were measured for total length and weight. Fish axial muscle, primarily skinless fillet (skin-on fillet at four sites in the Upper Mississippi River Basin regional study), was dissected from most fish in the field or laboratory by use of trace-metal clean procedures (Scudder and others, 2008). Fish weighing less than about 60 g were processed as whole-body or headless fish (15 sites). For all samples except those collected during 2004–5, 1 to 10 fish (median of 5 fish) of the same species and similar size for a site were composited to form a single composite sample for analysis of THg. Fish collected during 2004–5 were processed individually for laboratory analyses. After processing, fish samples were frozen until analysis. Fish were not collected in the Cheyenne-Belle Fourche River Basins.

Bed-sediment samples were collected by use of trace-metal clean sampling techniques (Shelton and Capel, 1994; Lutz and others, 2008). A Teflon® or plastic scoop was used to remove the upper 2 to 4 cm of bed sediment from 5 to 10 depositional areas; samples were composited in Teflon® or plastic containers into a single sample for each site. Each sample was homogenized and subsampled for THg and MeHg, loss-on-ignition (LOI, a measure of organic matter content), acid-volatile sulfide (AVS), and sand/silt particle size (percent less than 63 µm) analyses. Samples were unsieved, so as to minimize disturbance of the natural partitioning of MeHg and THg in the bed sediment and volatilization of sulfides. Subsamples for Hg analysis were placed in Teflon® vials and frozen.

Stream-water samples were collected by dipping Teflon® or PETG (Nalgene) bottles in the centroid of streamflow by use of trace-metal clean techniques (Olson and DeWild, 1999; Lewis and Brigham, 2004). Unfiltered THg samples were acidified to 1 percent HCl by volume; unfiltered MeHg samples were stored in a dark cooler until frozen (Krabbenhoft and others, 1999). Samples for filtered THg and MeHg analyses were passed through quartz fiber filters (47-mm diameter, 0.7-µm pore size) in the field, placed into Teflon® bottles, acidified to 1 percent HCl by volume, and stored in the dark. Filters were placed on dry ice and stored frozen until analysis of particulate THg and MeHg. Samples were collected for additional water-quality characteristics, such as pH, specific conductance, ultraviolet (UV) absorbance, specific UV absorbance (SUVA) at 254 nanometers (nm), and concentrations of dissolved organic carbon (DOC), sulfate, and suspended sediment (total suspended sediment concentration and fraction less than 63 µm). Streamflow was measured one time during Hg sampling at sites without stream gages.

## Ancillary Data Collection

A detailed description of selected ancillary spatial data for each stream basin is given in Bauch and others (2009). Stream-basin boundaries were delineated by using 1:24,000- to 1:250,000-scale digital topographic and hydrologic maps (Nakagaki and Wolock, 2005) or 30-m resolution Elevation Derivatives for National Applications (EDNA) reach catchments (U.S. Geological Survey, 2002). To verify accuracy, additional independent checks were made of selected basin boundaries. Natural features and potential human influences within the study basins were characterized by using Geographic Information System (GIS) coverages. LULC information was obtained from 30-m resolution National Land Cover Data (NLCD) that were based on satellite imagery from the early to mid-1990s (Vogelmann and others, 2001) and modified and enhanced (NLCDe 92) with Geographic Information Retrieval and Analysis System (GIRAS) data to give 25 LULC categories, as described in Nakagaki and Wolock (2005). These were the most up-to-date, nationally consistent LULC data at the time of our analysis. All LULC values used in our report are percentages of total basin area. Four initial groupings of sites were based on criteria in Gilliom and others (2006): agricultural, urban, undeveloped, and mixed. To address the possibility that conditions observed at the sampling site were influenced more by LULC closer to the site than by LULC farther from the site, LULC percentages were weighted by the inverse Euclidean distance from the site and reported as distance-weighted LULC. This resulted in a basin-scale percentage for each LULC category that was adjusted for spatial proximity to the sampling site; an area of a particular LULC category that was closer to the site received a higher weight and value than an area farther away (Wente, 2000; Falcone and others, 2007).

Gold and Hg mining can result in significant contributions of Hg to aquatic systems, so it was important to characterize sites with regard to this particular land use. Potential sources of Hg from past or current mining operations were determined for each stream basin by using the Mineral Availability System/Mineral Industry Location System (MAS/MILS) database from the Bureau of Mines (V.C. Stephens, U.S. Geological Survey, written commun., 2004), which is now part of the Mineral Resources Data System (MRDS) of the USGS (U.S. Geological Survey, 2004). The sites were identified as (1) Hg mining operations, in general, (2) Hg "producers," (3) gold mining operations, in general, and (4) gold "producers." Producers included current or past production mining operations. The highest densities of gold or Hg production mining sites are in Arkansas, California, Colorado, Idaho, Montana, and Nevada. A total of 89 basins were designated as "mined" and treated separately for the purposes of our data analyses; however, this distinction was made only for data analyses in our report and does not necessarily imply impacts of mining in these basins (fig. 3). In addition, our study was not designed specifically to address impacts of mining, so there may be areas of intense gold and Hg mining that were not represented. Mined basins in the eastern United States represented only gold mining.

Key soil characteristics were compiled from the U.S. Department of Agriculture State Soil Geographic (STATSGO) database (U.S. Department of Agriculture, 1994). Percent organic matter, soil erodibility factor, and land-surface slope were from Wolock (1997) and were linked by mapping-unit identification code to a 100-m resolution national grid of STATSGO geographic mapping units.

Basin hydrologic data were derived from various sources. Mean annual precipitation is the average value predicted from the Parameter-elevation Regressions on Independent Slopes Model (PRISM) (Daly, Neilson, and Phillips, 1994; Daly, Taylor, and Gibson, 1997) based on annual precipitation (1961–90) at 2-km resolution obtained from the Spatial Climate Analysis Service at Oregon State University, Corvallis, Oreg. Mean base-flow index, potential and actual evapotranspiration, and topographic-wetness index values were as calculated for each basin on national grids of 1 km (Wolock and McCabe, 2000; Wolock, 2003a, 2003b; D.M Wolock, U.S. Geological Survey, written commun., 2007).

Data from the National Atmospheric Deposition Program (NADP) included information about measured wet Hg deposition. Annual precipitation-weighted Hg deposition concentrations for sites in the Mercury Deposition Network (MDN; Roger Claybrooke, Illinois State Water Survey, written commun., 2005) were averaged for 2000–2003. There were few MDN sites in the western United States, so the mean value for the seven most western MDN sites of the country (4.56 $\mu g/m^2$) was assigned to Western States (Arizona, California, Colorado, Idaho, Kansas, Montana, Nebraska, Nevada, New Mexico, North Dakota, Oklahoma, Oregon, South Dakota, Utah, Washington, and Wyoming). Mean basin wet-deposition concentrations of Hg were computed by overlaying the basins with the average Hg deposition maps for 2000 through 2003. Finally, Hg loading rates were computed by multiplying the MDN basin-averaged concentrations by the mean annual modeled PRISM precipitation (Daly, Neilson, and Phillips, 1994; Daly, Taylor, and Gibson, 1997). In addition, wet, dry, and THg deposition rates were estimated by using modeled results from Seigneur and others (2004).

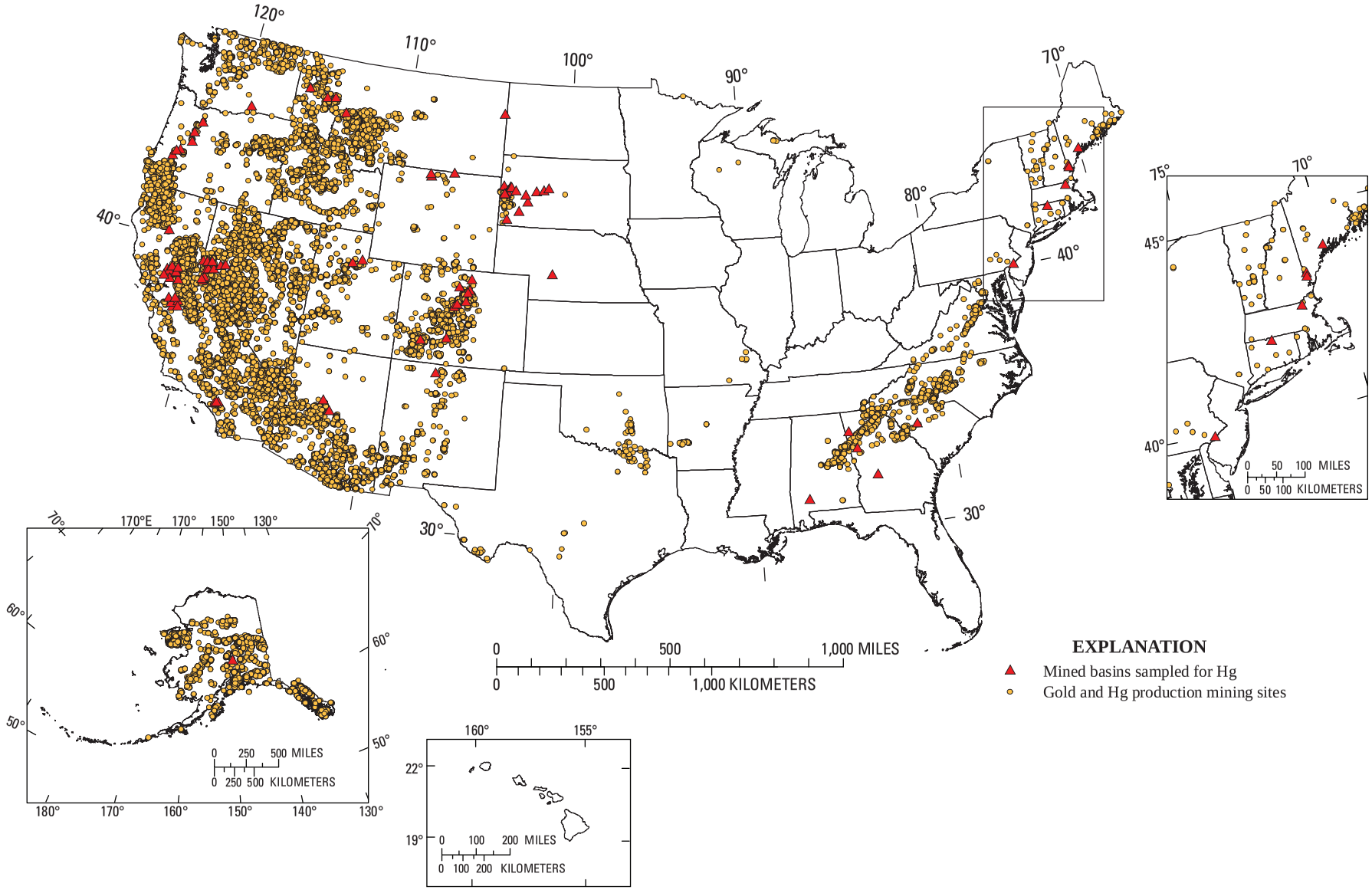


**Figure 3.** Sites in mined basins sampled for mercury, 1998–2005, and all known gold and mercury production mining sites (present and historical). [Locations for production mining sites from Mineral Availability System-Mineral Industry Location System of the U.S. Bureau of Mines and Mineral Resources Data System of the U.S. Geological Survey) (U.S. Geological Survey, 2004.]

## Laboratory Analyses

Fish samples were analyzed only for THg because 95 percent or more of the Hg found in most fish fillet/muscle tissue is MeHg (Huckabee and others, 1979; Grieb and others, 1990; Bloom 1992). Five laboratories were used for these analyses over the course of the study:

- USGS Columbia Environmental Research Center (CERC; 1998 National Mercury Pilot Study),
- USGS National Water Quality Laboratory (NWQL; 2002 samples; Delaware River Basin regional study, 2001 samples),
- Texas A&M University Trace Element Research Laboratory (TERL; 2004–5 samples),
- USGS Wisconsin Mercury Research Laboratory (WMRL; Delaware River Basin regional study, 1999 samples; New England Coastal Basins regional study), and
- River Studies Center, University of Wisconsin, La Crosse, Wis. (Upper Mississippi River Basin regional study, 2004 samples).

Analytical Hg procedures for all laboratories except TERL included digestion and quantification with cold vapor atomic fluorescence spectroscopy (CVAFS) according to USEPA Methods 3052 and 7474, or modifications of USEPA Method 1631 Revision E (U.S. Environmental Protection Agency, 1996a and b, 2002; Olson and DeWild, 1999; Brumbaugh and others, 2001). The TERL analyzed fish samples for Hg by thermal decomposition, amalgamation, and atomic absorption spectrophotometry according to USEPA Method 7473 (U.S. Environmental Protection Agency, 1998). Fish ages were estimated from sagittal otoliths, scales, or spines by the CERC (1998 samples) or the USGS South Carolina Cooperative Fish and Wildlife Research Unit (Columbia, S.C.; 2002 and 2004–05 samples) (Jearld, 1983; Porak and others, 1986; Brumbaugh and others, 2001).

Bed sediment, stream water, and suspended particulate material were analyzed for THg and MeHg by the WMRL in Middleton, Wis. THg in stream water and particulate material was analyzed by use of CVAFS according to USEPA Method 1631 Revision E (U.S. Environmental Protection Agency, 1996a and b, 2002), with modifications by the WMRL (Olson and others, 1997; Olson and DeWild, 1999; Olund and others, 2004). MeHg in stream water and particulate samples was determined by distillation, aqueous-phase ethylation, gas-phase separation, and CVAFS (Bloom, 1989, as modified by Horvat and others 1993; Olson and DeWild, 1999; DeWild and others, 2002). Bed-sediment samples were analyzed for THg and MeHg by use of similar analytical procedures as those described above for stream water and particulate samples, with some modifications (DeWild and others, 2004; Olund and others, 2004).

Bed-sediment LOI was determined by the WMRL by using methods described in Heiri and others (2001). AVS was analyzed by the WMRL (1998 samples and New England Coastal Basin regional study) or by the USGS Sulfur Geochemistry Laboratory (SGL) in Reston, Va. (2002 and 2004–5 samples; Upper Mississippi River Basin regional study). At the WMRL, AVS samples were acidified with hydrochloric acid, anti-oxidant buffer was added, and sulfide was determined with an ion-specific electrode (Allen and others, 1991). At the SGL, AVS was extracted with hydrochloric acid, re-precipitated as silver sulfide, and percent by weight of AVS determined gravimetrically (Allen and others, 1991; Bates and others, 1993).

DOC concentrations in water were determined by the USGS National Research Program Organic Carbon Transformations Laboratory (NRP OCTL) in Boulder, Colo., (1998 and 2004–5 samples; Upper Mississippi River Basin regional study) or by the WMRL (Cheyenne-Belle Fourche River Basins regional study) using a persulfate wet oxidation method described in Aiken (1992). For 2002 samples and the Delaware River Basin, DOC concentrations were analyzed at the NWQL with UV-promoted persulfate oxidation and infrared spectroscopy (Brenton and Arnett, 1993). SUVA was measured by the NRP OCTL as the UV absorbance of a water sample at 254 nm, divided by the DOC concentration (Weishaar and others, 2003); SUVA units are liters per milligram carbon per meter. Stream-water samples were analyzed for sulfate by ion chromatography (Fishman and Friedman, 1989).

## Data Analyses

Biota Accumulation Factors (BAFs) for fish with respect to water and bed sediment were computed as follows:

$$BAF = \mathrm{Log}_{10}(C_b / C_w), \qquad (1)$$

where

$C_b$ is the wet-weight Hg concentration in the fish, in milligrams per kilogram and,

$C_w$ is the MeHg concentration in filtered water, in milligrams per liter, or the MeHg concentration in bed sediment, in milligrams per kilogram.

Although fish-Hg concentrations on a wet-weight (ww) basis were used for computing water BAFs (Watras and Bloom, 1992), fish-Hg concentrations on a dry-weight (dw) basis were used for sediment BAFs because only dry-weight-based bed sediment values were available. Higher BAFs indicate greater differences between Hg concentrations in fish with respect to Hg concentrations in water or bed sediment.

Concentrations of Hg in each composite sample of fish were normalized by the mean fish length for that sample (units are micrograms per gram per meter), and these length-normalized Hg concentrations for fish were used in comparisons to environmental characteristics. This was done to minimize the effect of age and growth rate on evaluations of any relations to environmental characteristics. Previous studies have shown that Hg concentrations in fish tend to increase with fish age, and length is commonly used as a surrogate for age in normalizing Hg concentrations.

Concentrations of THg and MeHg in unfiltered water were used for analysis of Hg in streams. For those sites with filtered and particulate THg and MeHg data but no unfiltered data, unfiltered THg and MeHg concentrations were computed by summing filtered and particulate fractions. Suspended particulate concentrations were expressed on a mass basis (nanograms of Hg per gram of particulate material) by dividing particulate Hg concentrations by suspended-sediment concentrations (DeWild and others, 2004).

Parametric statistical tests were used, where possible, after transforming data to meet assumptions of normal distributions; nonparametric tests were used when normalization was not possible. Mann-Whitney U tests were used to assess differences in Hg concentrations between sites grouped as mined basins compared to unmined basins. Because of concerns with unequal sample sizes among groups and non-normality of residuals, one-way ANOVA tests on ranked data were used to compare Hg concentrations among LULC groups for selected media. Principal Components Analysis (PCA) and Spearman rank correlation ($r_s$, Spearman correlation coefficient) were used to select the subset of variables for stepwise multiple-linear regression and Redundancy Analysis (RDA); less responsive metrics were eliminated. PCA and RDA were done in CANOCO Version 4.5 with centering and standardization of previously transformed variables (ter Braak, 2002). RDA is a constrained form of multiple regression and was used with forward selection as an alternative exploratory tool to evaluate which suite of environmental characteristics best explained the variation of Hg concentrations in fish, bed sediment, and water. The reduced-model RDA was used with Monte Carlo testing. Data Desk version 6.1 (Data Description, Inc., 1996) and S-Plus version 7.0 (Insightful Corporation, 1998–2005) were used for Spearman correlations, Mann-Whitney U tests, ANOVA tests, and stepwise multiple-linear regression. All statistical tests were considered significant at a probability level of 0.05 unless otherwise stated.

### Quality Control

The quality (bias and variability) of Hg data for fish was evaluated by using laboratory blank and replicate samples, spike recoveries, and reference materials; quality-assurance results are presented in Bauch and others (2009). Each type of quality-control sample was not available for all laboratories. Results indicated low bias and good reproducibility in Hg data for fish samples analyzed at the CERC, TERL, and University of Wisconsin-La Crosse. Results for fish samples analyzed at the NWQL in 2002 indicated possible low bias and moderate variability in fish-Hg concentrations, and this may have reduced the strength of some relations between fish Hg and environmental characteristics. The quality of bed-sediment and water THg and MeHg data was investigated through blank and replicate samples collected in the field (Bauch and others, 2009). Unfiltered, filtered, and particulate THg and MeHg generally were either not detected in most blank samples or were detected at concentrations that would not affect data analysis. However, overlap of some high particulate THg concentrations in blanks with low concentrations in environmental samples may indicate a small positive bias of particulate THg for some environmental data. Variability in THg and MeHg determined from field-replicate samples depended on the type of sample—unfiltered or filtered water, particulate, or bed sediment—and concentrations being analyzed; however, there was no effect on data analysis.

## Spatial Distribution of Mercury in Fish, Bed Sediment, and Stream Water

The spatial distributions of Hg in fish, bed sediment, and water were assessed by use of maps and exceedance frequency distributions. The majority of sites were in the eastern half of the United States, and most but not all sites in mined basins were in the western half of the United States (west of the Mississippi River; fig. 3).

## Fish

No one fish species could be used across the United States for comparative assessment of fish Hg accumulation. Fish were collected at 291 sites, and 34 fish species made up the total set of samples (table 2). The most commonly collected fish were largemouth bass (*Micropterus salmoides*; 62 sites), smallmouth bass (*Micropterus dolomieu*; 60 sites), brown trout (*Salmo trutta*; 22 sites), pumpkinseed (*Lepomis gibbosus*; 18 sites), rock bass (*Ambloplites rupestris*; 17 sites), spotted bass (*Micropterus punctulatus*; 14 sites), rainbow trout (*Oncorhynchus mykiss; 14 sites)*, cutthroat trout (*Oncorhynchus clarkii*; 12 sites), and channel catfish (*Ictalurus punctatus*; 12 sites) (fig. 4). Hg comparisons across species should be viewed with caution as different species accumulate Hg at different rates, and concentrations generally increase with increasing age or length of the fish.

Hg was detected (> 0.01 µg/g THg ww) in all fish collected and ranged from 0.014 to 1.95 µg/g ww; the median value was 0.169 µg/g ww (table 3A). The highest fish-Hg concentrations among all sampled sites generally were for fish collected from forest- or wetland-dominated coastal-plain streams in the eastern and southeastern United States and from streams that drain gold- or Hg-mined basins in the western United States (fig. 5). The highest value (1.95 µg/g ww) was from a composite sample of smallmouth bass from the Carson River at Dayton, Nev., a site in a basin with known Hg contamination from historical gold mining. The next highest value (1.80 µg/g ww) was from a composite of largemouth bass from an unmined basin—the North Fork Edisto River near Fairview Crossroads, S.C. Largemouth, smallmouth, and spotted bass had the highest mean and median concentrations, whereas brown trout, rainbow-cutthroat trout, and channel catfish had the lowest. Concentrations of Hg in trout were generally low compared to those in all other sampled fish, and the median value was less than 0.1 µg/g ww (table 3A). Fish-Hg concentrations were less than about 0.33 µg/g ww at 75 percent of sites and less than about 0.60 µg/g ww at 90 percent of sites (fig. 6).

**Table 2.** Summary of fish species sampled for mercury in U.S. streams, 1998–2005.

[**Abbreviations:** n, number of sites where fish species was collected; game-fish species shown in **bold**]

| Family | Common name | Latin name | n |
|---|---|---|---|
| Bowfins | Bowfin | *Amia calva* | 1 |
| Catfishes | **White catfish** | *Ameiurus catus* | 1 |
| | Yellow bullhead | *Ameiurus natalis* | 1 |
| | Brown bullhead | *Ameiurus nebulosus* | 2 |
| | **Blue catfish** | *Ictalurus furcatus* | 1 |
| | **Channel catfish** | *Ictalurus punctatus* | 12 |
| | **Flathead catfish** | *Pylodictis olivaris* | 2 |
| Cichlids | **Blackchin tilapia** | *Sarotherodon melanotheron* | 1 |
| Minnows | **Common Carp** | *Cyprinus carpio* | 1 |
| | Creek chub | *Semotilus atromaculatus* | 1 |
| Perches | **Sauger** | *Sander canadensis* | 1 |
| | **Walleye** | *Sander vitreus* | 2 |
| Pikes | **Chain pickerel** | *Esox niger* | 6 |
| Sculpins | Slimy sculpin | *Cottus cognatus* | 2 |
| Suckers | White sucker | *Catostomus commersonii* | 1 |
| Sunfishes | **Roanoke bass** | *Ambloplites cavifrons* | 1 |
| | **Rock bass** | *Ambloplites rupestris* | 17 |
| | **Redbreast sunfish** | *Lepomis auritus* | 8 |
| | **Green sunfish** | *Lepomis cyanellus* | 8 |
| | **Green × Longear Sunfish (hybrid)** | *Lepomis cyanellus x L. megalotis* | 1 |
| | **Pumpkinseed** | *Lepomis gibbosus* | 18 |
| | **Bluegill** | *Lepomis macrochirus* | 8 |
| | **Longear sunfish** | *Lepomis megalotis* | 1 |
| | **Shoal bass** | *Micropterus cataractae* | 2 |
| | **Red-eyed bass** | *Micropterus coosae* | 1 |
| | **Smallmouth bass** | *Micropterus dolomieu* | 60 |
| | **Spotted bass** | *Micropterus punctulatus* | 14 |
| | **Largemouth bass** | *Micropterus salmoides* | 62 |
| | **Black crappie** | *Pomoxis nigromaculatus* | 2 |
| Trout | **Cutthroat trout** | *Oncorhynchus clarkii* | 12 |
| | **Rainbow trout** | *Oncorhynchus mykiss* | 14 |
| | **Mountain whitefish** | *Prosopium williamsoni* | 3 |
| | **Brown trout** | *Salmo trutta* | 22 |
| | **Dolly Varden** | *Salvelinus malma* | 2 |
| **Total number of fish sampling sites** | | | **291** |

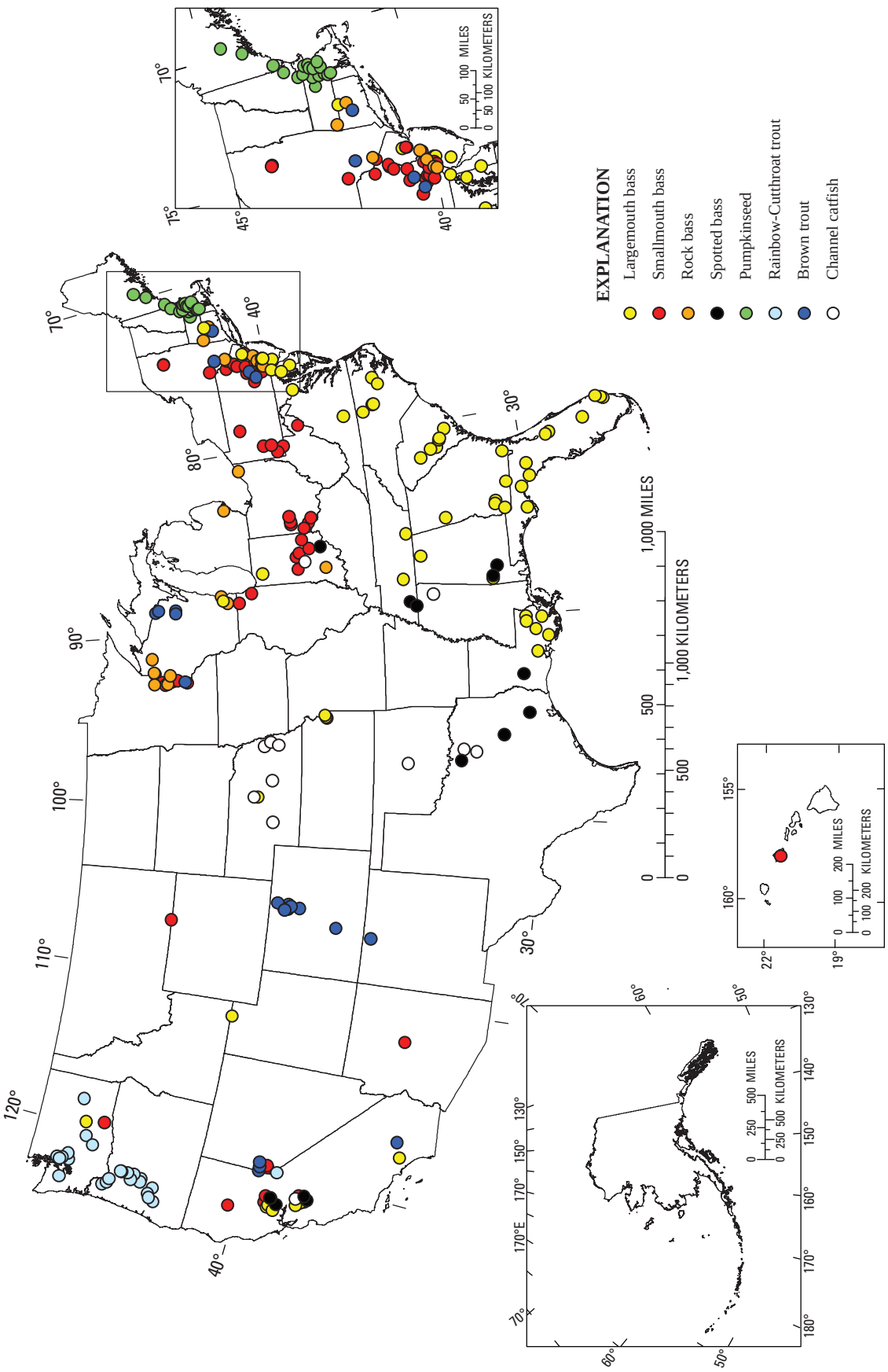


**Figure 4.** Spatial distribution of the fish species most commonly sampled for mercury, 1998–2005.

**Table 3A.** Summary statistics for mercury in U.S. streams, 1998–2005: Total mercury in fish.

[THg concentrations are in micrograms per gram on a wet-weight basis; fish length in centimeters. **Abbreviations:** n, number of samples (with number of samples from mined basins in parentheses for family and species level); Std Dev, standard deviation; –, not computed]

| Parameter | Site grouping | Mercury concentration | | | | | Fish length | | n |
|---|---|---|---|---|---|---|---|---|---|
| | | Mean | Median | Std Dev | Minimum | Maximum | Mean | Range | |
| All fish | All sites | 0.261 | 0.169 | 0.278 | 0.014 | 1.95 | – | – | 291 |
| | Sites in unmined basins | 0.238 | 0.165 | 0.241 | 0.014 | 1.80 | – | – | 232 |
| | Sites in mined basins | 0.351 | 0.235 | 0.379 | 0.020 | 1.95 | – | – | 59 |
| All fish, by family | | | | | | | | | |
| Sunfish family | All sites | 0.304 | 0.213 | 0.289 | 0.020 | 1.95 | – | – | 203 (33) |
| Trout family | All sites | 0.109 | 0.089 | 0.115 | 0.014 | 0.588 | – | – | 53 (20) |
| Catfish family | All sites | 0.200 | 0.097 | 0.351 | 0.036 | 1.58 | – | – | 19 (3) |
| Pike family | All sites | 0.344 | 0.288 | 0.251 | 0.060 | 0.769 | – | – | 6 (0) |
| Perch family | All sites | 0.517 | 0.635 | 0.232 | 0.250 | 0.666 | – | – | 3 (3) |
| Other | All sites | 0.078 | 0.060 | 0.051 | 0.030 | 0.175 | – | – | 7 (0) |
| Species most commonly sampled | | | | | | | | | |
| Largemouth bass | All sites | 0.460 | 0.333 | 0.346 | 0.081 | 1.80 | 29.7 | 15.8 - 47.0 | 62 (10) |
| Smallmouth bass | All sites | 0.245 | 0.204 | 0.257 | 0.020 | 1.95 | 26.2 | 12.6 - 41.5 | 60 (9) |
| Rock bass | All sites | 0.175 | 0.139 | 0.118 | 0.039 | 0.506 | 16.0 | 8.96 - 20.8 | 17 (0) |
| Spotted bass | All sites | 0.485 | 0.420 | 0.228 | 0.148 | 0.943 | 28.8 | 17.2 - 37.0 | 14 (5) |
| Pumpkinseed | All sites | 0.139 | 0.111 | 0.095 | 0.042 | 0.379 | 10.6 | 6.66 - 13.7 | 18 (2) |
| Rainbow-cutthroat trout | All sites | 0.110 | 0.070 | 0.137 | 0.014 | 0.588 | 20.7 | 13.2 - 28.1 | 26 (7) |
| Brown trout | All sites | 0.113 | 0.091 | 0.098 | 0.014 | 0.457 | 28.0 | 19.4 - 51.3 | 22 (9) |
| Channel catfish | All sites | 0.084 | 0.080 | 0.029 | 0.036 | 0.131 | 33.3 | 16.0 - 47.7 | 12 (2) |

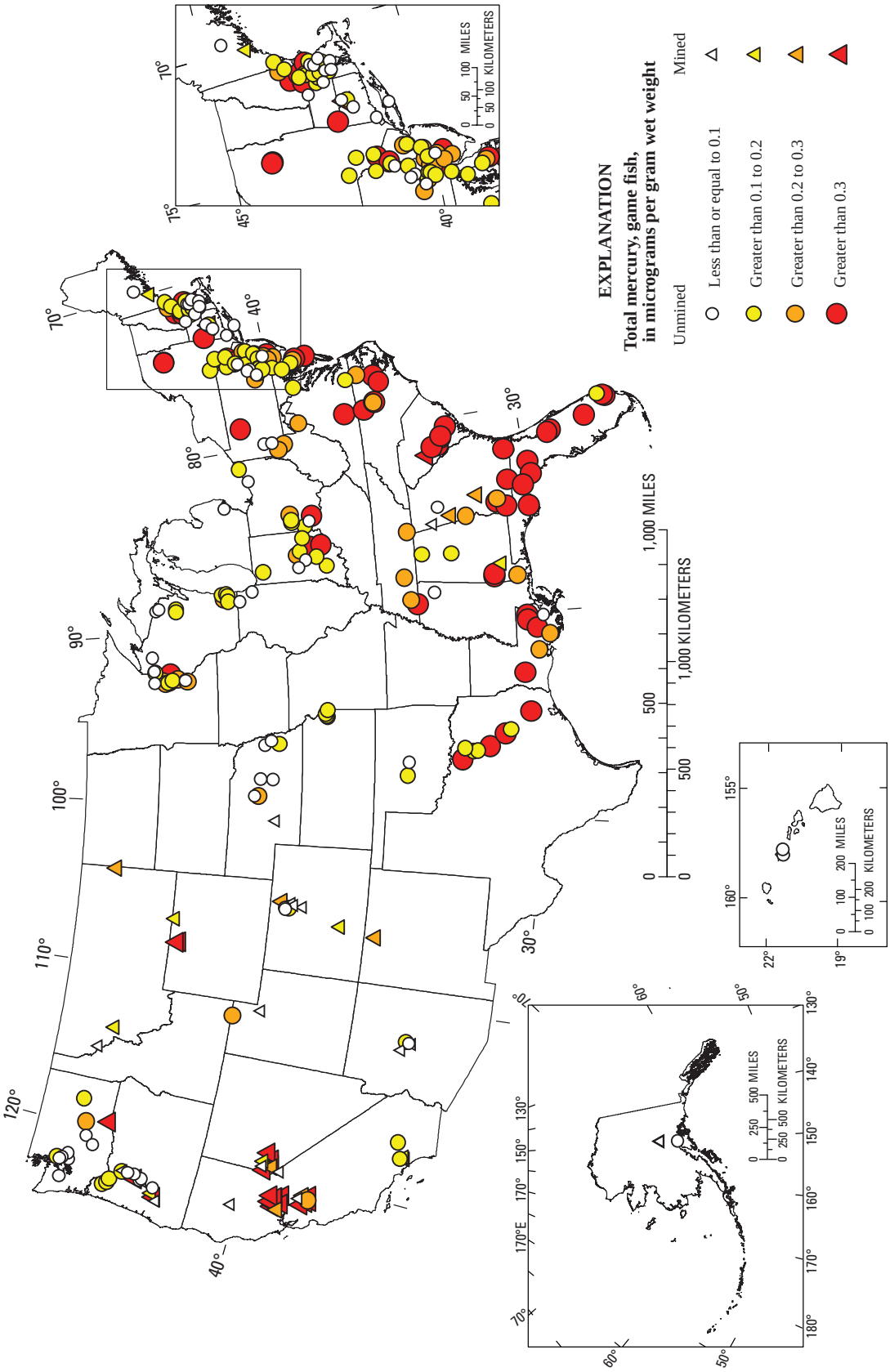


**Figure 5.** Spatial distribution of total mercury concentrations in game fish, 1998–2005.

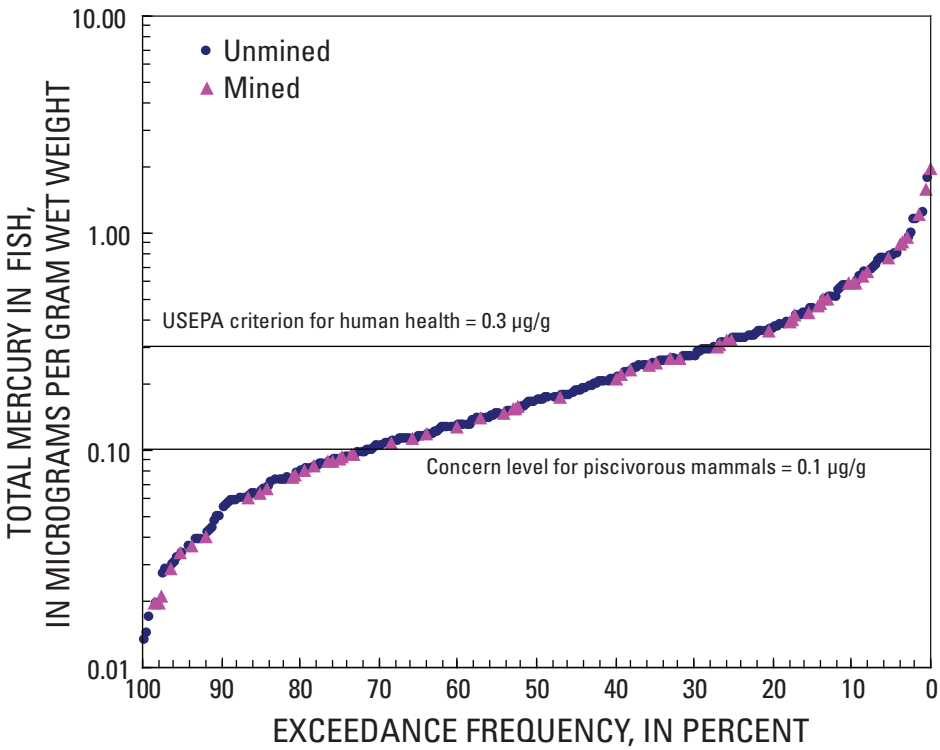


**Figure 6.** Frequency distribution of total mercury concentrations in fish, 1998–2005, showing the percentage of samples that equalled or exceeded benchmark or guideline concentrations. [USEPA methylmercury criterion for human health (U.S. Environmental Protection Agency, 2001) = 0.3 µg/g wet weight; concern level for piscivorous mammals (Yeardley and others, 1998) = 0.1 µg/g wet weight.]

Distributions of length-normalized THg concentrations for the top four fish species collected (largemouth bass, smallmouth bass, rainbow-cutthroat trout, and brown trout) are each shown separately on U.S. maps in figures 7 through 10. Largemouth bass were collected across the broadest area of all fish species but were mostly in eastern and southern U.S. streams (fig. 7). The highest length-normalized THg concentrations in largemouth bass were found in coastal streams in unmined basins of Louisiana, Georgia, Florida, and North and South Carolina; one stream in a mined basin from California was in this group of highest fish THg, but concentrations at this site were lower than at most of the coastal unmined sites in the group. In contrast, smallmouth bass were not collected in the southern part of the United States but instead were commonly collected in the upper Midwest and northeastern United States (fig. 8); the highest length-normalized THg concentrations were at western sites in mined basins, but also from the Hudson River in New York. Rainbow and cutthroat trout were collected only in western States and were the primary target top-predator fish for sites in Oregon and Washington (fig. 9). Because of their similar habitats, feeding habits, and ability to hybridize where their ranges overlap, these two species were combined for purposes of data analysis. The highest length-normalized THg values in rainbow-cutthroat trout were found at stream sites in mined, urban, and geothermally affected basins in tributaries to the Willamette Basin in western Oregon, and in North Creek near Bothell, Wash., an urban site on a tributary to Puget Sound. Brown trout were collected in isolated areas across the United States, and the highest length-normalized THg concentrations for this fish species were at several sites in mined basins of Colorado and Nevada and in three unmined, undeveloped basins of southern California, Colorado, and New York (fig. 10).

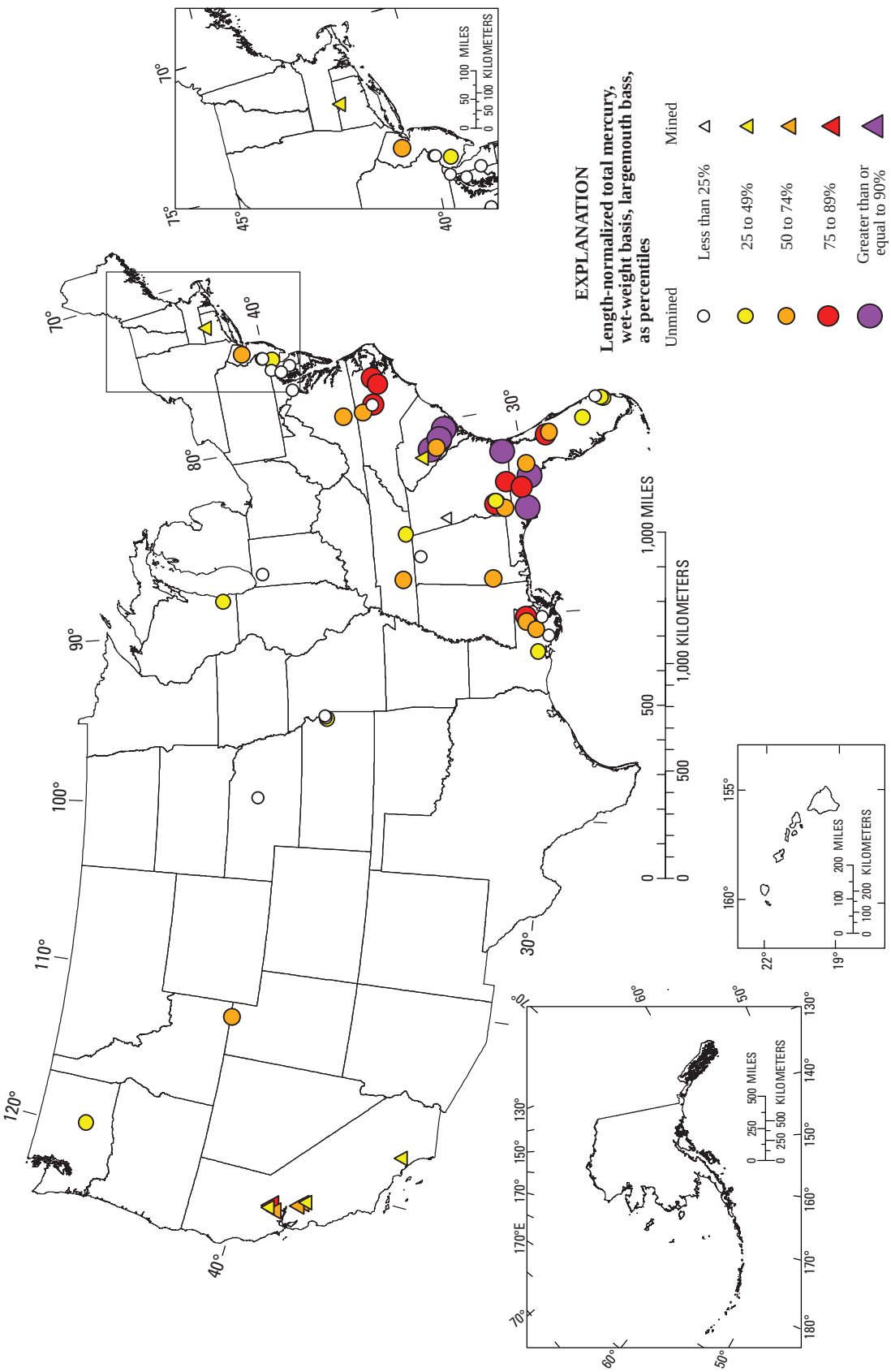


**Figure 7.** Spatial distribution of length-normalized total mercury concentrations in largemouth bass, 1998–2005.

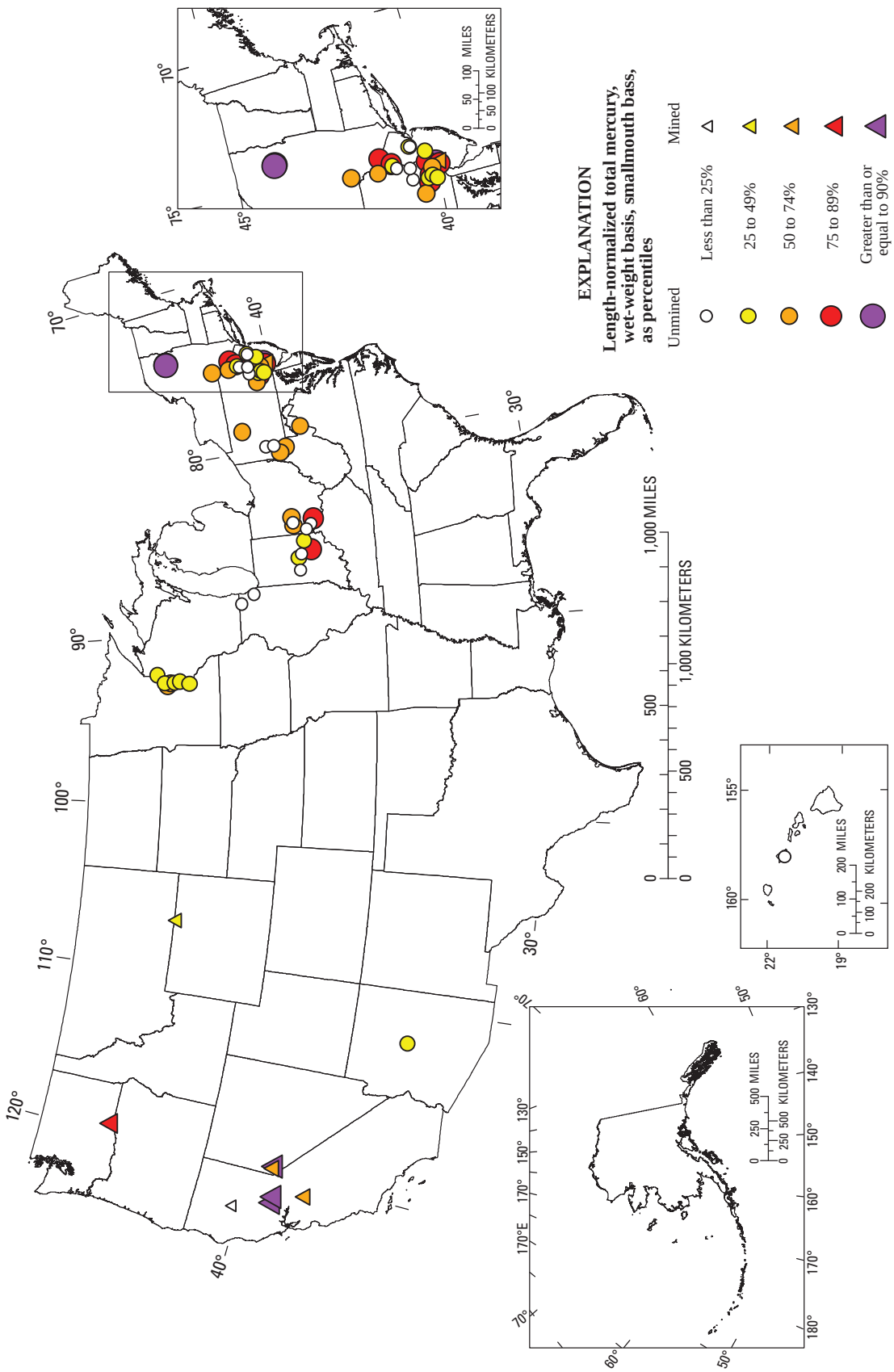


**Figure 8.** Spatial distribution of length-normalized total mercury concentrations in smallmouth bass, 1998–2005.

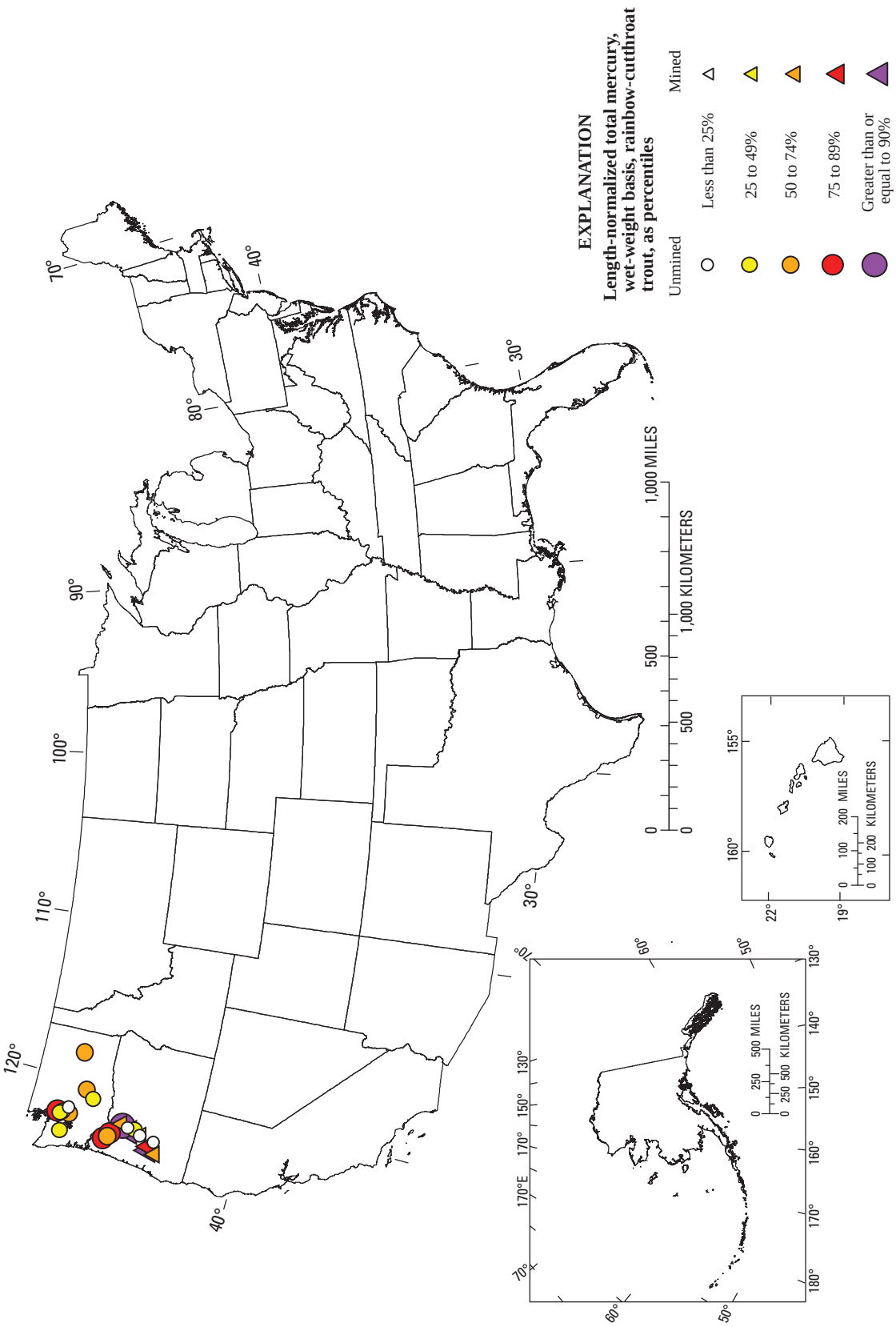


**Figure 9.** Spatial distribution of length-normalized total mercury concentrations in rainbow-cutthroat trout, 1998–2005.

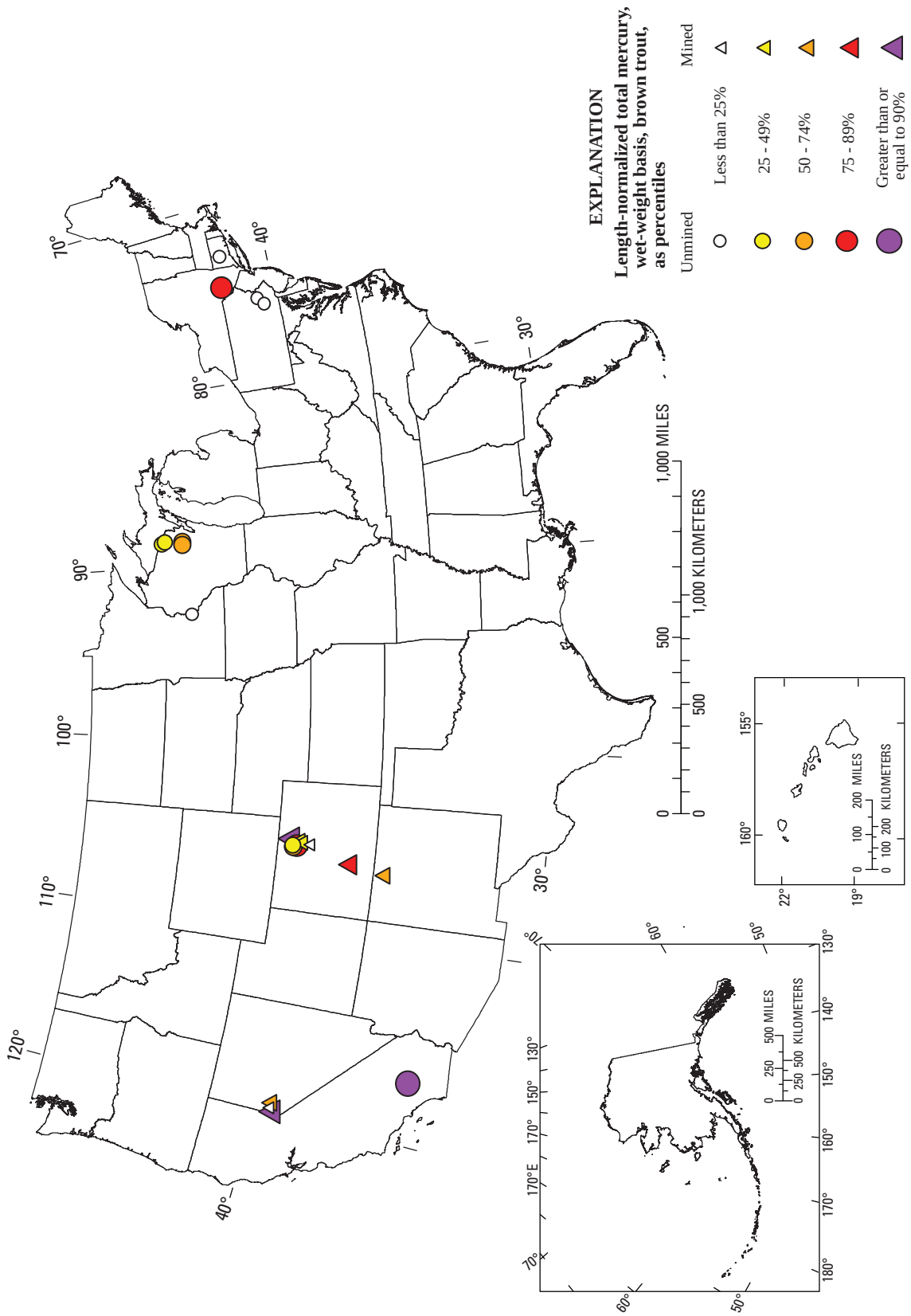


**Figure 10.** Spatial distribution for percentiles of length-normalized total mercury concentrations in brown trout, 1998–2005.

## Bed Sediment

With the exception of sites in mined basins, many high THg concentrations in bed sediment were in the northeast; however, values in the top quartile of THg concentrations were scattered across the United States (fig. 11). Concentrations of THg in bed sediment (dry-weight basis) ranged from 0.84 to 4,520 ng/g (table 3B). Concentrations were less than about 80 ng/g THg at 75 percent of sites and less than about 250 ng/g at 90 percent of sites (fig. 12A).

Concentrations of MeHg in bed sediment ranged from 0.01 to 15.6 ng/g (table 3B). The highest MeHg values were from a group of New England coastal streams, including sites in mined as well as unmined basins (fig. 13). Some of these New England streams, such as the Sudbury River in Massachusetts, are unmined but known to have historical industrial contamination of Hg in the basin (Massachusetts Department of Environmental Protection, 1995; Flannagan and others, 1999; Waldron and others, 2000; Wiener and Shields, 2000; Chalmers, 2002). About 75 percent of all MeHg values were less than 2 ng/g, and 90 percent of concentrations were less than about 5 ng/g (fig.12B).

**Table 3B.** Summary statistics for mercury in U.S. streams, 1998–2005: Total and methylmercury and ancillary chemical characteristics of bed sediment.

[Mercury concentrations are on a dry-weight basis. **Abbreviations:** ng/g, nanograms per gram; µg/g, micrograms per gram; n, number of samples]

| Parameter | Site grouping | Mean | Median | Std Dev | Minimum | Maximum | n | Units | Comparison |
|---|---|---|---|---|---|---|---|---|---|
| Methylmercury | All sites | 1.65 | 0.510 | 2.54 | 0.01 | 15.6 | 344 | ng/g | No significant difference |
| | Sites in unmined basins | 1.73 | 0.510 | 2.62 | 0.01 | 15.6 | 257 | | |
| | Sites in mined basins | 1.41 | 0.516 | 2.28 | 0.04 | 14.6 | 87 | | |
| Total mercury | All sites | 110 | 31.8 | 343 | 0.84 | 4,520 | 345 | ng/g | Mined > Unmined (p<0.01) |
| | Sites in unmined basins | 88.7 | 30.3 | 243 | 0.90 | 2,480 | 259 | | |
| | Sites in mined basins | 175 | 48.5 | 539 | 0.84 | 4,520 | 86 | | |
| Methyl/Total mercury | All sites | 3.24 | 1.60 | 4.68 | 0.020 | 41.0 | 337 | Percent | Unmined > Mined (p<0.05) |
| | Sites in unmined basins | 3.26 | 1.72 | 4.58 | 0.020 | 41.0 | 253 | | |
| | Sites in mined basins | 3.18 | 1.27 | 5.01 | 0.024 | 24.8 | 84 | | |
| Loss-on-ignition (LOI) | All sites | 7.38 | 4.26 | 8.14 | 0.11 | 43.5 | 327 | Percent | No significant difference |
| | Sites in unmined basins | 8.12 | 4.50 | 8.78 | 0.11 | 43.5 | 254 | | |
| | Sites in mined basins | 4.78 | 3.51 | 4.52 | 0.50 | 27.7 | 73 | | |
| Methylmercury/LOI | All sites | 0.227 | 0.137 | 0.300 | 0.0040 | 2.56 | 325 | (ng/g)/ percent | Mined > Unmined (p<0.001) |
| | Sites in unmined basins | 0.195 | 0.125 | 0.255 | 0.0040 | 2.56 | 252 | | |
| | Sites in mined basins | 0.338 | 0.201 | 0.402 | 0.0116 | 1.83 | 73 | | |
| Total mercury/LOI | All sites | 25.3 | 6.61 | 129 | 0.15 | 1,940 | 325 | (ng/g)/ percent | Mined > Unmined (p<0.0001) |
| | Sites in unmined basins | 10.1 | 5.91 | 14.5 | 0.15 | 122 | 253 | | |
| | Sites in mined basins | 78.6 | 10.5 | 267 | <0.58 | 1,940 | 72 | | |
| Acid-volatile sulfide | All sites | 84.9 | 5.34 | 235 | <0.01 | 2,630 | 252 | µg/g | No significant difference |
| | Sites in unmined basins | 89.9 | 5.03 | 258 | <0.01 | 2,630 | 187 | | |
| | Sites in mined basins | 70.4 | 6.58 | 149 | 0.01 | 690 | 65 | | |

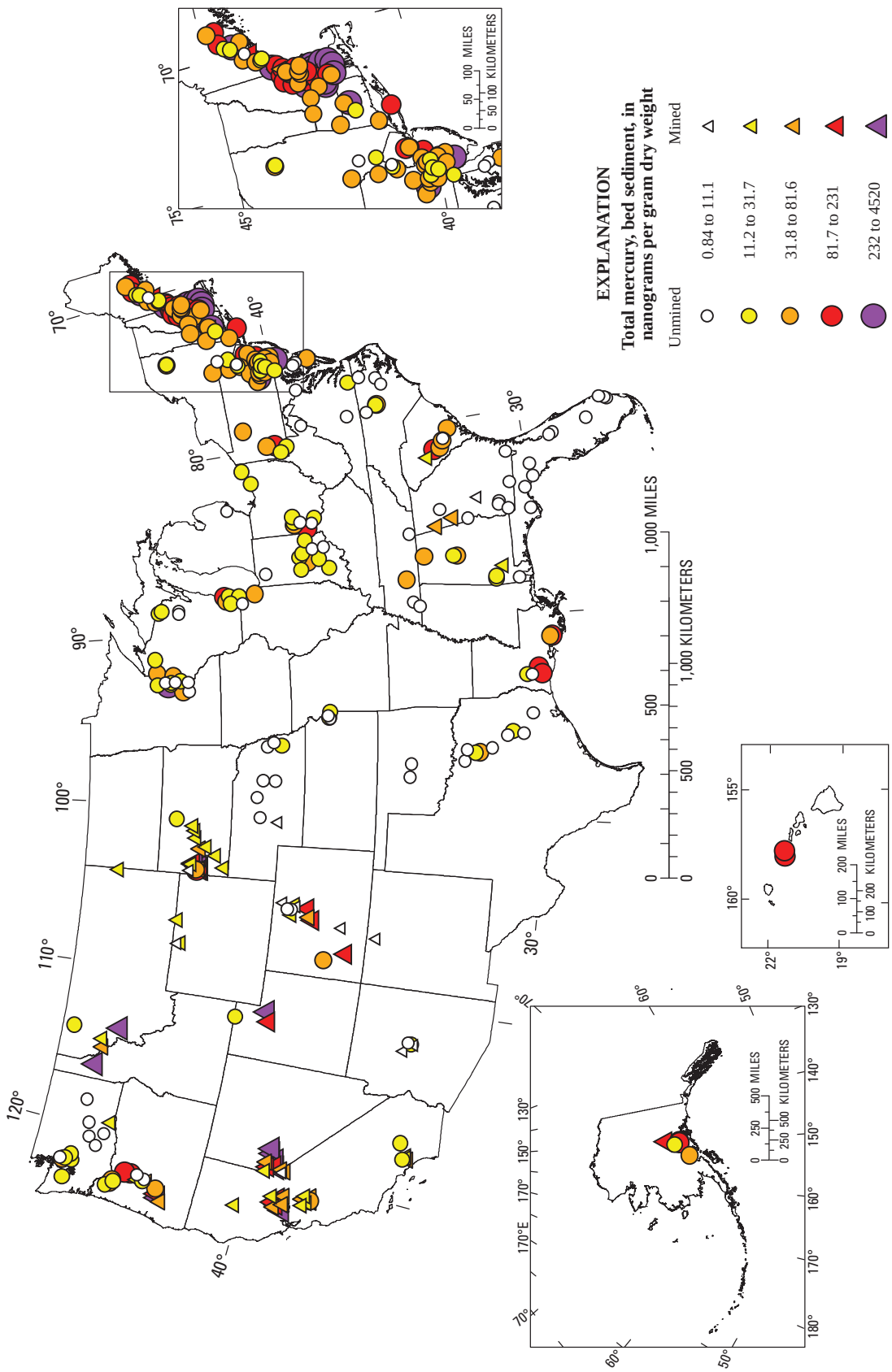


**Figure 11.** Spatial distribution of total mercury concentrations in bed sediment, 1998–2005. [Percentiles shown: 0 to 24 (white), 25 to 49 (yellow), 50 to 74 (orange), 75 to 89 (red), and greater than or equal to 90 (purple).]

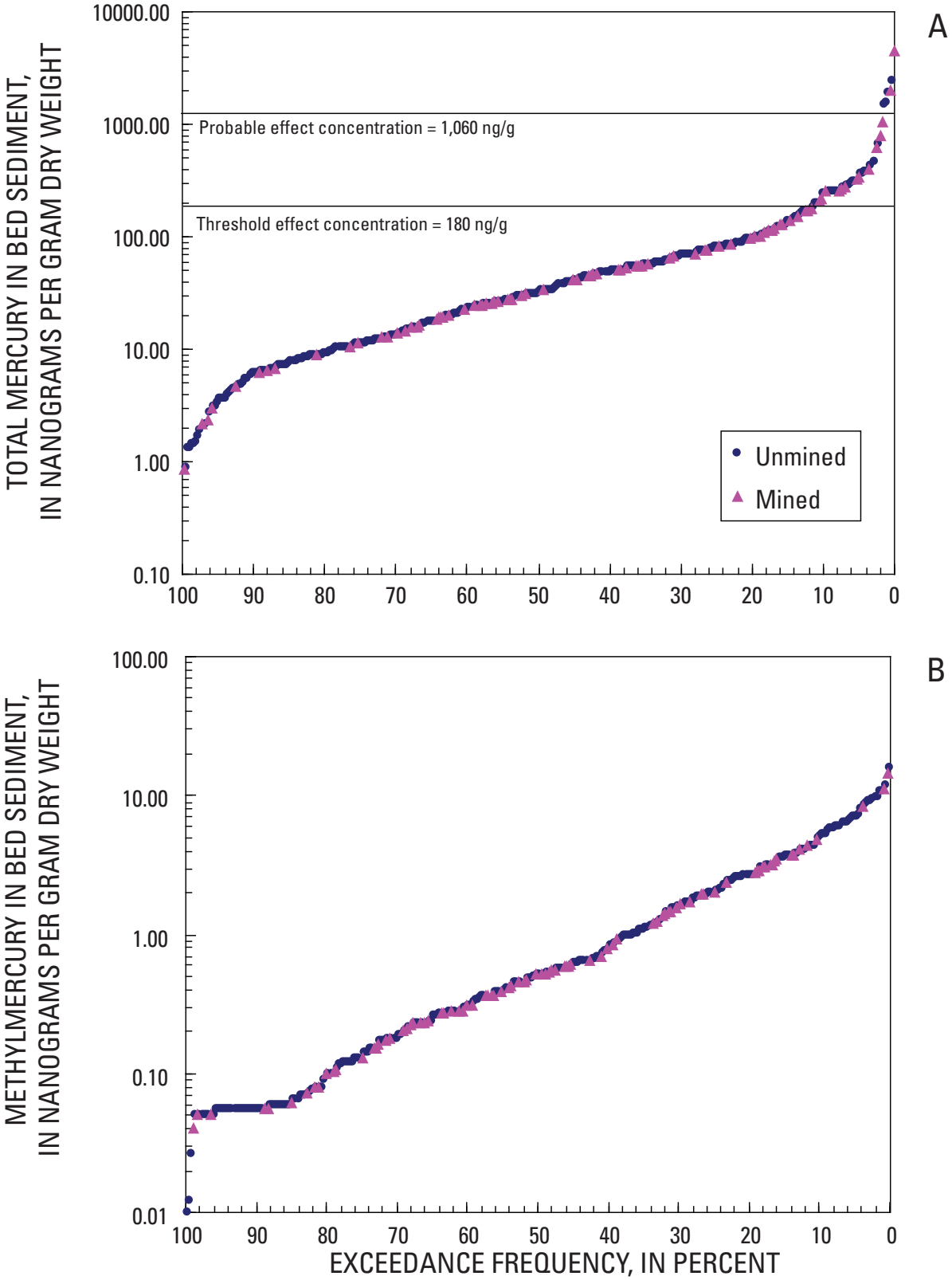


**Figure 12.** Frequency distribution of mercury concentrations in bed sediment, 1998–2005, showing the percentage of samples that equalled or exceeded benchmark or guideline concentrations; A, Total mercury; B, Methylmercury. [Probable Effect Concentration, consensus-based (MacDonald and others, 2000) = 1,060 ng/g, dry weight; Threshold Effect Concentration, consensus-based (MacDonald and others, 2000) = 180 ng/g dry weight.]

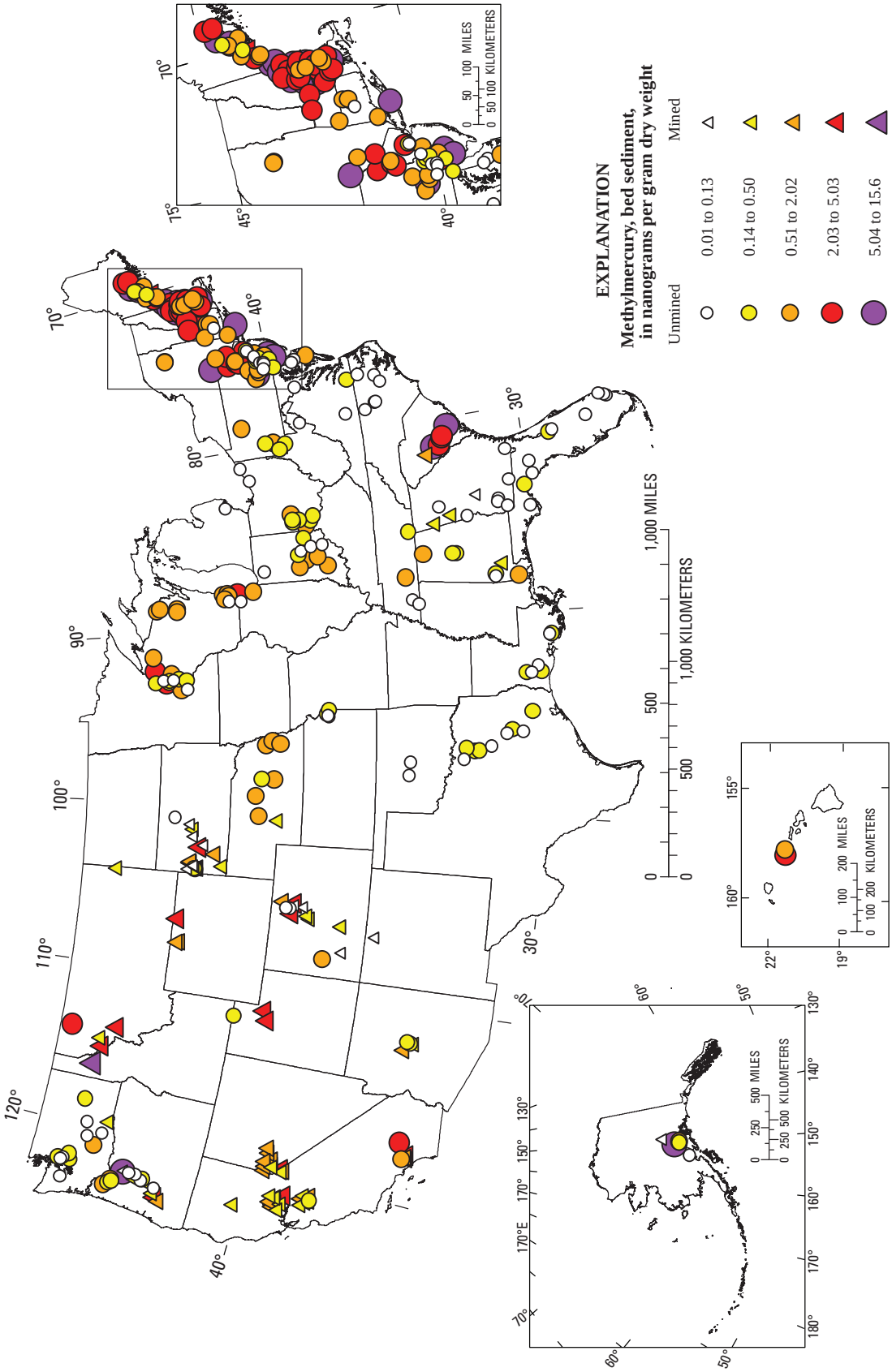


**Figure 13.** Spatial distribution of methylmercury concentrations in bed sediment, 1998–2005. [Percentiles shown: 0 to 24 (white), 25 to 49 (yellow), 50 to 74 (orange), 75 to 89 (red), and greater than or equal to 90 (purple).]

## Stream Water

There was wide variation in concentrations of THg in unfiltered water across the United States, as one might expect for a dataset that included sites that were relatively pristine to sites in gold- or Hg-mined basins (table 3C; fig. 14). Concentrations of unfiltered THg ranged from 0.27 to 446 ng/L, and the median value was 2.09 ng/L. THg concentrations were less than about 4 ng/L at 75 percent of sites and less than about 9 ng/L at 90 percent of sites (fig. 15A).

Concentrations of MeHg in unfiltered water were somewhat less variable than for THg across sites (fig. 16). Values ranged from less than 0.01 to 4.11 ng/L, and the median MeHg concentration was 0.11 (table 3C). MeHg concentrations were less than about 0.2 ng/L at 75 percent of the sites and less than about 0.4 ng/L at 90 percent of sites (fig. 15B). Moreover, MeHg concentrations at 97 percent of the sites were less than 0.8 ng/L, which is consistent with findings of Krabbenhoft and others (2007), who reviewed the literature and found that most surface waters had MeHg concentrations in the range of approximately 0.04 to 0.8 ng/L (St. Louis and others, 1994; Hurley and others, 1995; Babiarz and others, 1998; Bodaly and others, 1998; Gilmour and others, 1998; Krabbenhoft and others, 1999).

**Table 3C.** Summary statistics for mercury in U.S. streams, 1998–2005: Total and methylmercury and ancillary water quality characteristics of unfiltered stream water.

[Values equal to 1/2 minimum reporting limits were substituted for censored values in computations. **Abbreviations:** DOC, dissolved organic carbon; UV, ultraviolet absorbance at 254 nm; SUVA, specific UV absorbance at 254 nm; nm, nanometers; (L/mg C)/m, liters per milligram carbon per meter; ng/L, nanograms per liter; mg/L, milligrams per liter; µS/cm, microsiemens per centimeter at 25 degrees Celsius; n, number of samples]

| Parameter | Site grouping | Mean | Median | Std Dev | Min | Max | n | Units | Comparison |
|---|---|---|---|---|---|---|---|---|---|
| Methylmercury | All sites | 0.19 | 0.11 | 0.35 | <0.010 | 4.11 | 337 | ng/L | No significant difference |
| | Sites in unmined basins | 0.20 | 0.11 | 0.37 | <0.010 | 4.11 | 257 | | |
| | Sites in mined basins | 0.18 | 0.10 | 0.31 | <0.010 | 2.02 | 80 | | |
| Total mercury | All sites | 8.22 | 2.09 | 32.8 | 0.27 | 446 | 336 | ng/L | Mined > Unmined (p<0.0001) |
| | Sites in unmined basins | 2.96 | 1.90 | 5.29 | 0.27 | 75.1 | 250 | | |
| | Sites in mined basins | 23.5 | 3.79 | 62.1 | 0.48 | 446 | 86 | | |
| Methyl/Total mercury | All sites | 7.08 | 4.60 | 8.18 | 0.02 | 81.5 | 328 | Percent | Unmined > Mined (p<0.0001) |
| | Sites in unmined basins | 7.46 | 5.35 | 6.72 | 0.19 | 46.8 | 249 | | |
| | Sites in mined basins | 5.87 | 2.37 | 11.6 | 0.02 | 81.5 | 79 | | |
| Specific conductance | All sites | 389 | 247 | 493 | 15.6 | 6,080 | 349 | µS/cm | Mined > Unmined (p<0.001) |
| | Sites in unmined basins | 349 | 246 | 467 | 15.6 | 6,080 | 263 | | |
| | Sites in mined basins | 513 | 252 | 551 | 34.1 | 2,350 | 86 | | |
| pH | All sites | 7.48 | 7.50 | 0.73 | 3.30 | 10.1 | 352 | Standard units | Mined > Unmined (p<0.01) |
| | Sites in unmined basins | 7.38 | 7.42 | 0.72 | 5.50 | 10.1 | 264 | | |
| | Sites in mined basins | 7.78 | 7.90 | 0.70 | 3.30 | 9.00 | 88 | | |
| Suspended sediment | All sites | 75.4 | 7.00 | 501 | 0 | 6,170 | 177 | mg/L | No significant difference |
| | Sites in unmined basins | 26.3 | 7.00 | 53.1 | 0 | 391 | 130 | | |
| | Sites in mined basins | 212 | 8.00 | 966 | 1 | 6,170 | 47 | | |
| DOC | All sites | 5.09 | 3.80 | 6.49 | 0.34 | 76.9 | 349 | mg/L | Unmined > Mined (p<0.0001) |
| | Sites in unmined basins | 5.82 | 4.38 | 7.29 | 0.34 | 76.9 | 261 | | |
| | Sites in mined basins | 2.90 | 2.61 | 1.77 | 0.40 | 11.6 | 88 | | |
| UV | All sites | 0.15 | 0.11 | 0.17 | 0.003 | 1.2 | 138 | Dimensionless | Unmined > Mined (p<0.001) |
| | Sites in unmined basins | 0.18 | 0.13 | 0.18 | 0.005 | 1.2 | 107 | | |
| | Sites in mined basins | 0.08 | 0.07 | 0.05 | 0.003 | 0.3 | 31 | | |
| SUVA | All sites | 2.92 | 2.80 | 1.43 | 0.30 | 15.5 | 138 | (L/mg C)/m | No significant difference |
| | Sites in unmined basins | 2.92 | 2.90 | 0.91 | 0.60 | 5.7 | 107 | | |
| | Sites in mined basins | 2.92 | 2.60 | 2.52 | 0.30 | 15.5 | 31 | | |
| Sulfate | All sites | 45.9 | 10.9 | 123 | 0.09 | 954 | 343 | mg/L | Mined > Unmined (p<0.01) |
| | Sites in unmined basins | 28.3 | 9.95 | 73.7 | 0.09 | 954 | 263 | | |
| | Sites in mined basins | 104 | 16.1 | 208 | 0.47 | 860 | 80 | | |

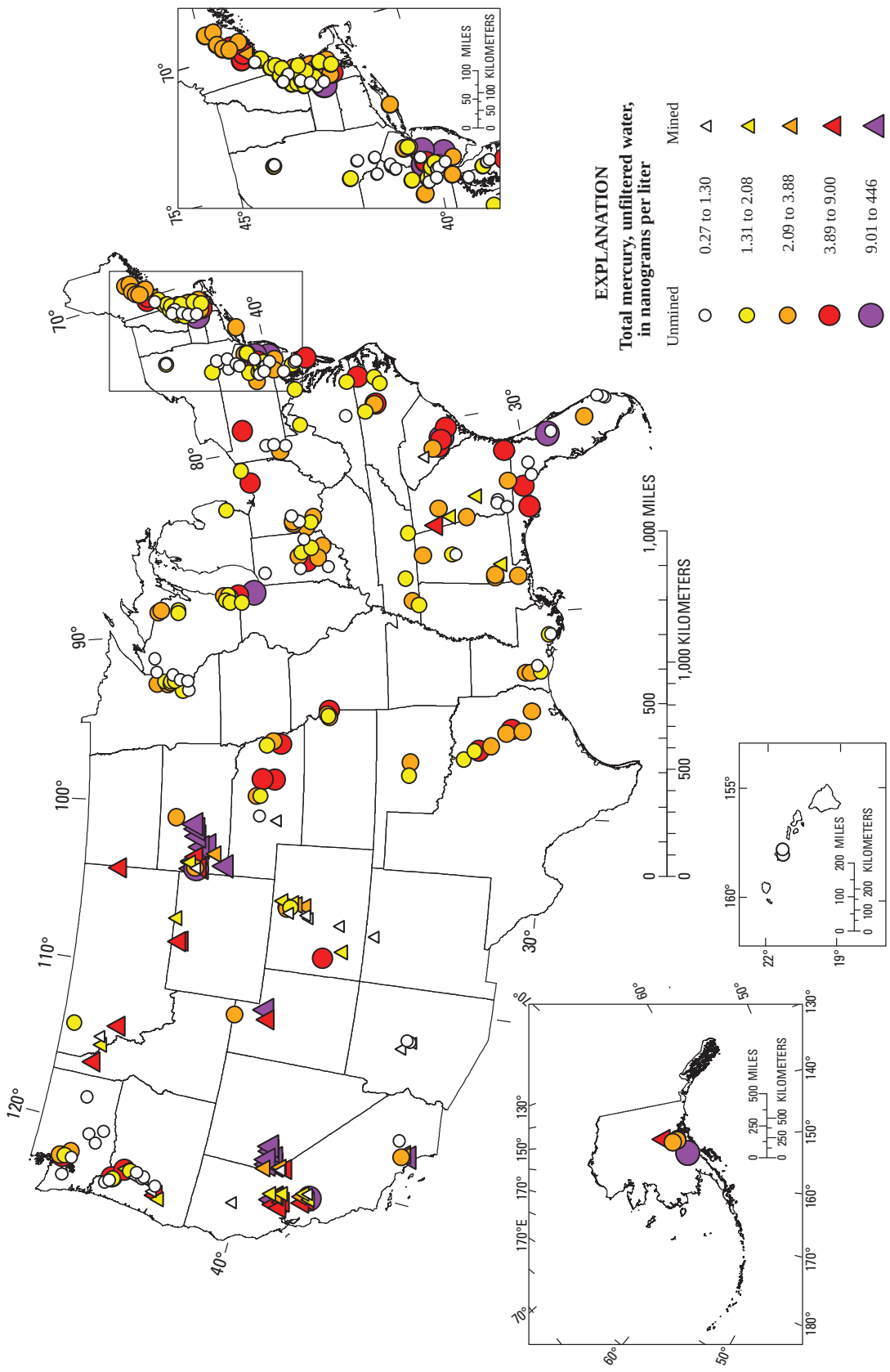


**Figure 14.** Spatial distribution of total mercury concentrations in unfiltered stream water, 1998–2005. [Percentiles shown: 0 to 24 (white), 25 to 49 (yellow), 50 to 74 (orange), 75 to 89 (red), and greater than or equal to 90 (purple).]

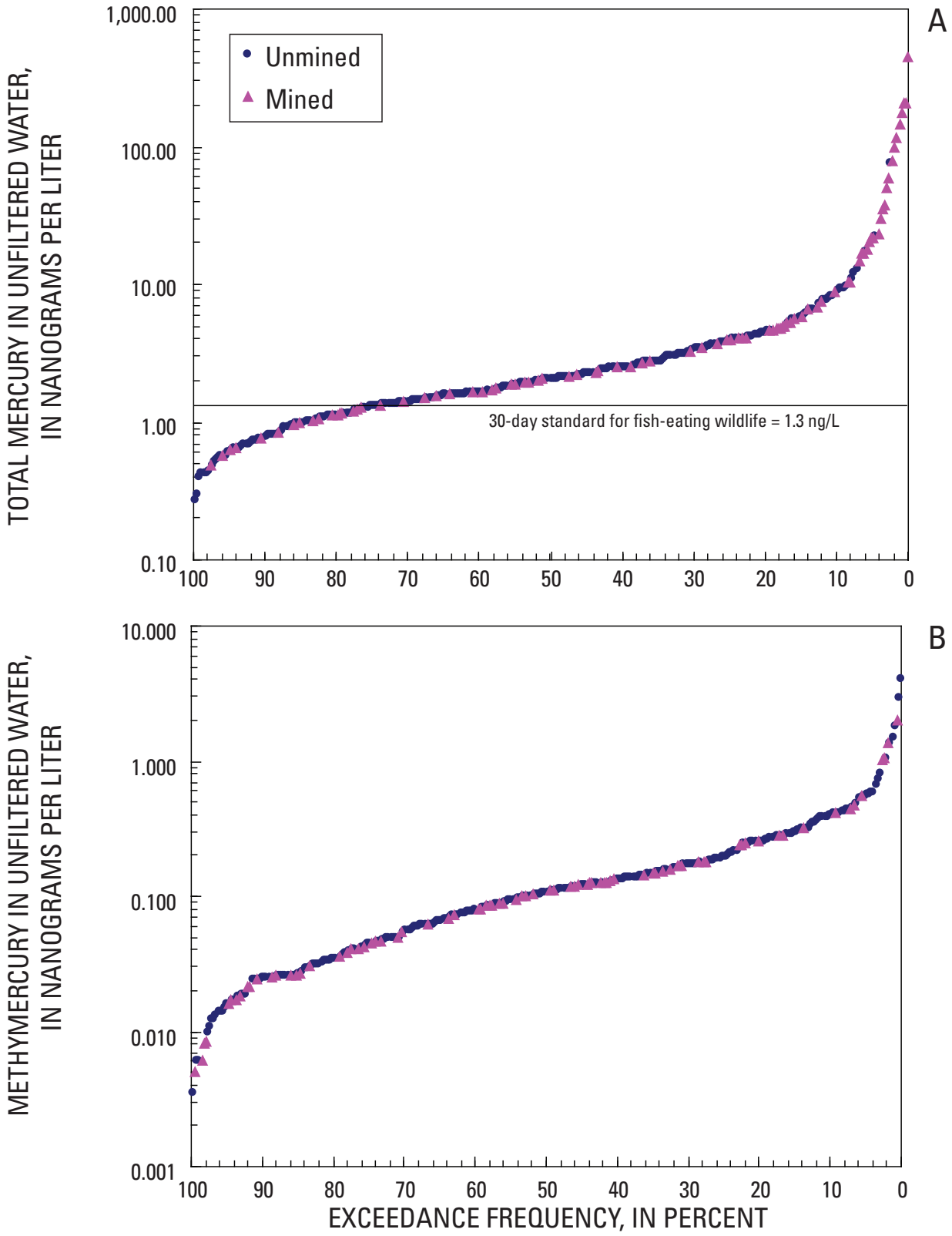


**Figure 15.** Frequency distribution of mercury concentrations in unfiltered water, 1998–2005, showing the percentage of samples that equalled or exceeded benchmark or guideline concentrations; A, Total mercury; B, Methylmercury. [Great Lakes States 30-day standard for fish-eating wildlife (U.S. Environmental Protection Agency,1997) = 1.3 ng/L.]

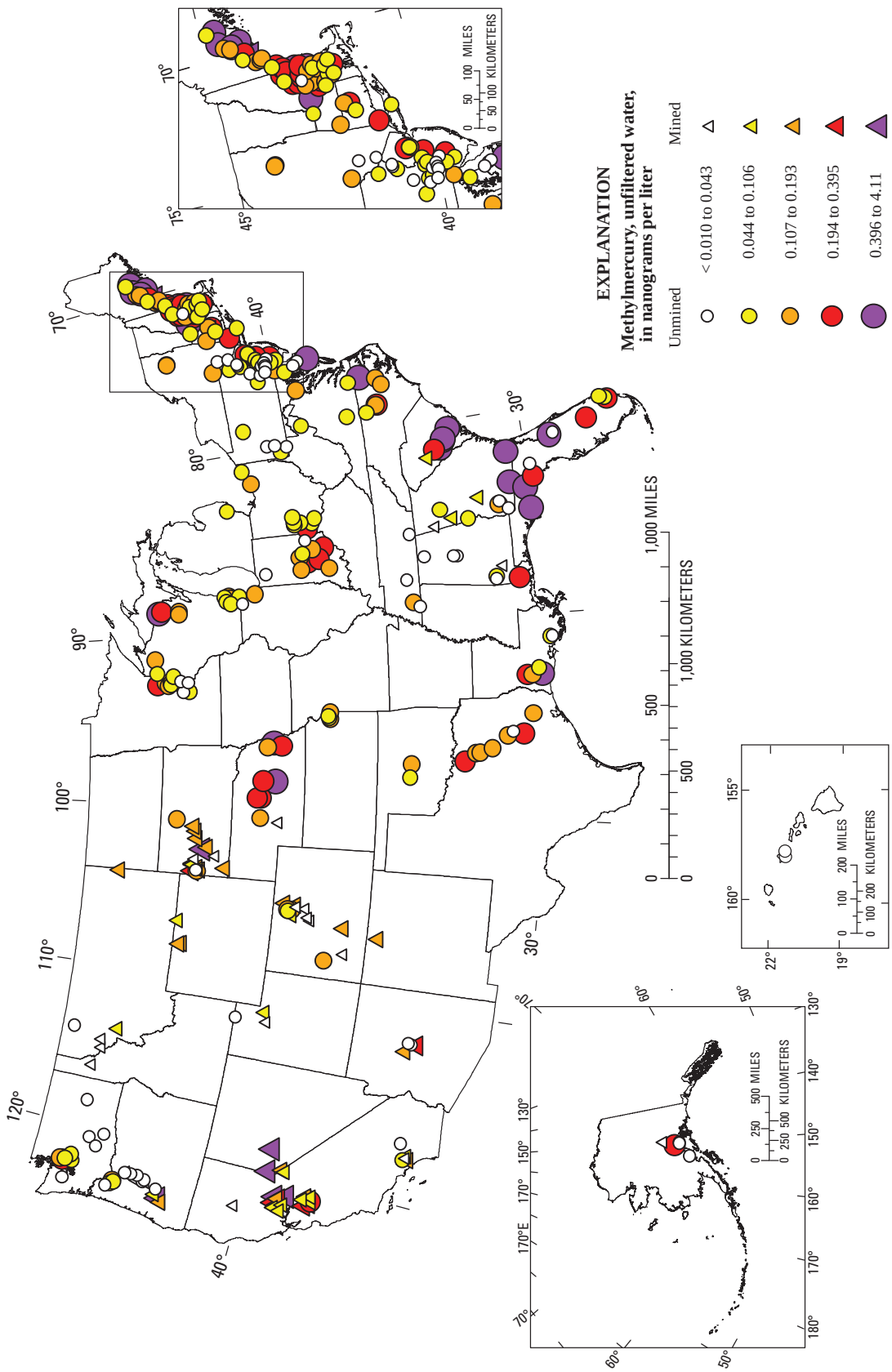


**Figure 16.** Spatial distribution of methylmercury concentrations in unfiltered stream water, 1998–2005. [Percentiles shown: 0 to 24 (white), 25 to 49 (yellow), 50 to 74 (orange), 75 to 89 (red), and greater than or equal to 90 (purple).]

## Comparisons to Benchmarks and Guidelines

Hg concentrations in fish at most sites (71 percent, 208 of 291 sites) exceeded the value of 0.1 µg/g THg (ww) that is of concern for the protection of fish-eating mammals, including mink and otters (fig. 6; Yeardley and others, 1998; Peterson and others, 2007). Concentrations at 27 percent of the sites (79 of 291) exceeded 0.3 µg/g THg ww in fish. As mentioned earlier, most of the Hg found in fish tissue is MeHg (Huckabee and others, 1979; Grieb and others, 1990; Bloom 1992), and a concentration of 0.3 µg/g MeHg ww in fish is the USEPA MeHg criterion for the protection of human health (U.S. Environmental Protection Agency, 2001, 2009).

Two sediment-quality guidelines were used to evaluate THg concentrations in bed sediment in our study. These consensus-based concentrations of MacDonald and others (2000) are currently considered to be the best predictive guidelines. However, MacDonald and others (2000) noted that the consensus-based Threshold Effect Concentration (TEC) for THg correctly predicted toxicity only 34 percent of the time, whereas the consensus-based Probable Effect Concentration (PEC) correctly predicted toxicity 100 percent of the time although based on only 4 values. Because the primary toxic form of Hg is MeHg, THg-based toxicity estimates are not expected to be highly accurate; however, MeHg-based guidelines are unavailable at this time. In our study, concentrations of THg at 12 percent of sites (40 of 345 sites) exceeded the TEC of 180 ng/g. Total Hg in bed sediment from six of the sites exceeded the PEC of 1,060 ng/g; these sites included two western sites in mined basins (South Fork Coeur d'Alene River and Carson River below Carson Diversion Dam) and four sites from the northeast (Mousam River in Maine; Aberjona, Assabet, and Neponset Rivers near Boston, Massachussetts). These results indicate the potential for toxic effects on benthic communities at some sites sampled as part of this study.

Because of the complicated nature of Hg methylation and bioaccumulation, there are currently no national guidelines for protection of wildlife from exposure to Hg in water. However, of 336 sites with data for THg in unfiltered water, THg at three-quarters of the sites exceeded 1.3 ng/L, the 30-day standard derived by the USEPA for Great Lakes States fish-eating wildlife and slightly less than the value of 1.8 ng/L derived for protection of eagles (U.S. Environmental Protection Agency, 1995a, 1995b, 1997; Wolfe and others, 2007). Concentrations of unfiltered THg at 14 sites exceeded 26 ng/L, the Interim Canadian Water Quality Guideline for the protection of freshwater life (Environment Canada, 2005). All but one site with unfiltered THg concentrations greater than 26 ng/L were in the western United States, in basins where gold and (or) Hg mining took place in the past. The exception, Whitewood Creek above Lead, S.D., was within the highly mineralized area of the Black Hills of South Dakota (Norton, 1975; Goddard, 1988). There are gold mines in the area that could have contributed to high Hg concentrations, but some sites in this geochemically rich region are likely to be naturally enriched in Hg. The unfiltered THg concentration above Lead was similar to that found downstream at Deadwood (75.1 and 77.8 ng/L, respectively). In contrast to the sampling timing for the majority of our synoptic sites, the South Dakota sampling was intentionally timed to catch runoff with high-suspended sediment loads, when most of the Hg was in the particulate phase (Steve Sando, U.S. Geological Survey, oral commun., October 2007).

## Comparisons Among Fish, Bed Sediment, and Stream Water

Because of bioaccumulation and biomagnification, Hg concentrations in fish were several orders of magnitude higher than in stream water. Overall, results of our study agreed with results in the literature for lakes and other waterbody types that have described relatively large differences in mean concentrations among fish, bed sediment, and water (Wiener and Stokes, 1990; Wiener, 1995; U.S. Environmental Protection Agency, 1997; Mason and others, 2000). We found a high accumulation of Hg in top-predator fish compared to stream water and bed sediment. This accumulation resulted in Hg concentrations in top-predator fish that were more than six orders of magnitude higher than concentrations of Hg in the water that the fish inhabit (fig. 17).

For all fish species and sites combined, the mean Biota Accumulation Factor (BAF, in $\log_{10}$; see equation 1, p. 8) for THg in fish relative to MeHg in water was 6.33 L/kg (range = 4.36 to 7.59) and for THg in fish relative to MeHg in bed sediment was 3.42 (range = 1.52 to 5.09) (table 4A). The BAF values determined in our studies were not significantly different at sites in mined basins when compared to sites in unmined basins. However, mean and median BAF values were lower for bed sediment than for water (tables 4B and 4C). Our mean water BAF value of 6.33 L/kg was slightly lower than the national mean BAF value of 6.40 L/kg reported by the USEPA for Hg in riverine fish relative to water (U.S. Environmental Protection Agency, 2000).

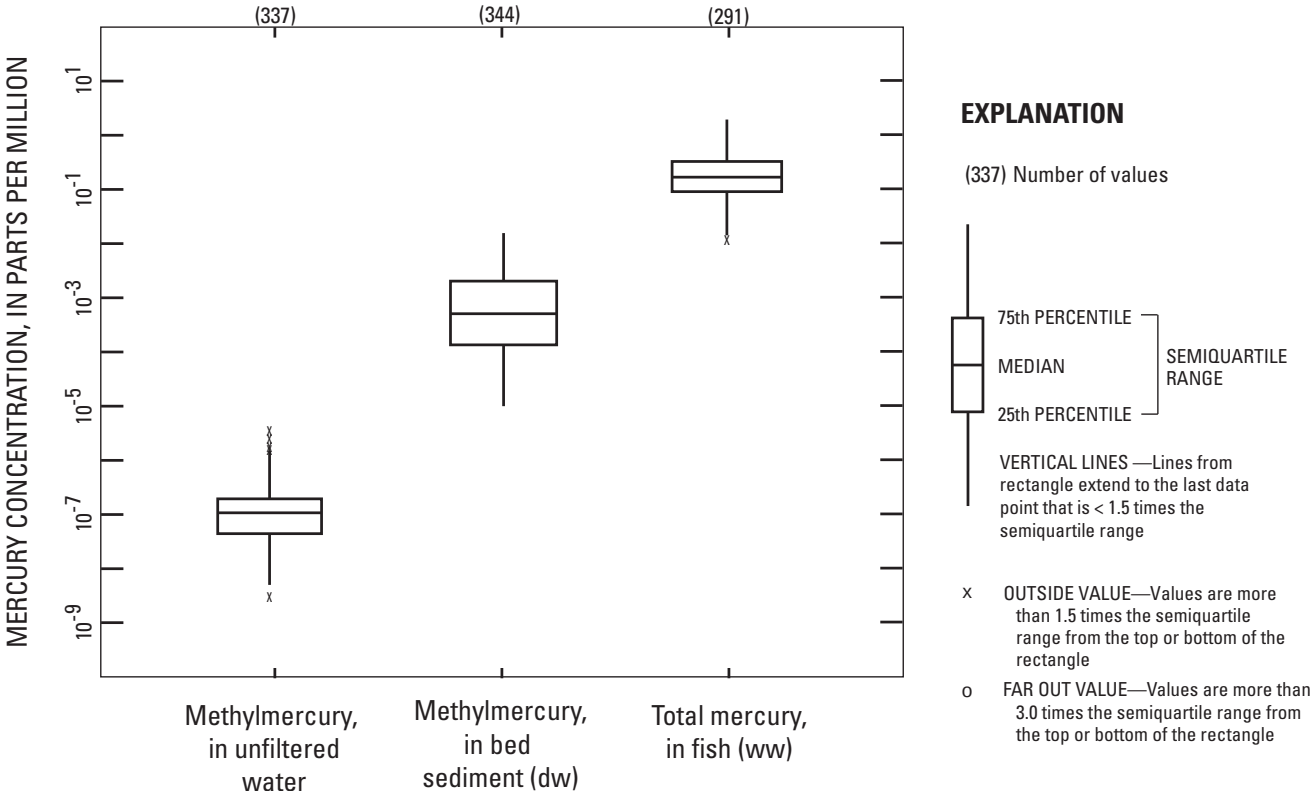


**Figure 17.** Statistical distributions of mercury concentrations in fish, bed sediment, and water, 1998–2005. (dw, dry weight; ww, wet weight)

**Table 4A.** Summary statistics for mercury Biota Accumulation Factors (BAFs) for fish from U.S. streams, 1998–2005: BAFs for fish with respect to water and bed sediment, all species.

[**Abbreviations:** BAF, Biota Accumulation Factor; water BAF values are for THg in fish with respect to MeHg in filtered water, in $\log_{10}$ (liters per kilogram); sediment BAF values are for THg in fish with respect to MeHg in bed sediment, in $\log_{10}$ (grams per gram); Std Dev, standard deviation; n, number of samples]

| Parameter | Site grouping | Mean | Median | Std Dev | Minimum | Maximum | n |
|---|---|---|---|---|---|---|---|
| BAF (water) | All sites | 6.33 | 6.33 | 0.50 | 4.36 | 7.59 | 166 |
| | Sites in unmined basins | 6.32 | 6.30 | 0.50 | 4.36 | 7.59 | 128 |
| | Sites in mined basins | 6.36 | 6.35 | 0.48 | 5.46 | 7.47 | 38 |
| BAF (sediment) | All sites | 3.42 | 3.43 | 0.76 | 1.52 | 5.09 | 229 |
| | Sites in unmined basins | 3.45 | 3.43 | 0.80 | 1.52 | 5.09 | 175 |
| | Sites in mined basins | 3.32 | 3.49 | 0.61 | 1.92 | 4.42 | 54 |

**Table 4B.** Summary statistics for mercury Biota Accumulation Factors (BAFs) for fish from U.S. streams, 1998–2005: BAFs for fish with respect to water, individual species.

[**Abbreviations:** BAF, Biota Accumulation Factor; water BAF values are for THg in fish with respect to MeHg in filtered water, in $\log_{10}$ (liters per kilogram); Std Dev, standard deviation; ND, no data; *, insufficient data to compute summary metric; n, number of samples]

| Parameter | Site grouping | Mean | Median | Std Dev | Minimum | Maximum | n |
|---|---|---|---|---|---|---|---|
| Largemouth bass | All sites | 6.61 | 6.61 | 0.46 | 5.22 | 7.59 | 38 |
| | Sites in unmined basins | 6.58 | 6.60 | 0.47 | 5.22 | 7.59 | 33 |
| | Sites in mined basins | 6.82 | 6.81 | 0.38 | 6.34 | 7.39 | 5 |
| Smallmouth bass | All sites | 6.32 | 6.37 | 0.48 | 5.25 | 7.08 | 20 |
| | Sites in unmined basins | 6.41 | 6.38 | 0.43 | 5.25 | 7.08 | 15 |
| | Sites in mined basins | 6.02 | 5.93 | 0.53 | 5.46 | 6.70 | 5 |
| Rock bass | All sites | 6.18 | 6.24 | 0.42 | 5.38 | 7.00 | 11 |
| | Sites in unmined basins | 6.18 | 6.24 | 0.42 | 5.38 | 7.00 | 11 |
| | Sites in mined basins | ND | ND | ND | ND | ND | ND |
| Spotted bass | All sites | 6.59 | 6.52 | 0.35 | 6.09 | 7.32 | 12 |
| | Sites in unmined basins | 6.52 | 6.40 | 0.38 | 6.09 | 7.32 | 8 |
| | Sites in mined basins | 6.73 | 6.72 | 0.27 | 6.42 | 7.07 | 4 |
| Pumpkinseed | All sites | ND | ND | ND | ND | ND | ND |
| | Sites in unmined basins | ND | ND | ND | ND | ND | ND |
| | Sites in mined basins | ND | ND | ND | ND | ND | ND |
| Rainbow-cutthroat trout | All sites | 6.31 | 6.27 | 0.40 | 5.54 | 7.47 | 26 |
| | Sites in unmined basins | 6.26 | 6.29 | 0.36 | 5.54 | 6.92 | 19 |
| | Sites in mined basins | 6.43 | 6.26 | 0.51 | 5.92 | 7.47 | 7 |
| Brown trout | All sites | 6.04 | 6.04 | 0.42 | 5.25 | 6.96 | 18 |
| | Sites in unmined basins | 5.87 | 6.03 | 0.34 | 5.25 | 6.25 | 9 |
| | Sites in mined basins | 6.21 | 6.34 | 0.44 | 5.63 | 6.96 | 9 |
| Channel catfish | All sites | 6.12 | 6.02 | 0.36 | 5.56 | 6.76 | 11 |
| | Sites in unmined basins | 6.08 | 6.00 | 0.36 | 5.56 | 6.76 | 9 |
| | Sites in mined basins | * | * | * | 5.84 | 6.02 | 2 |

**Table 4C.** Summary statistics for mercury Biota Accumulation Factors (BAFs) for fish from U.S. streams, 1998–2005: BAFs for fish with respect to bed sediment, individual species.

[**Abbreviations:** BAF, Biota Accumulation Factor; sediment BAF values are for THg in fish with respect to MeHg in bed sediment, in $\log_{10}$ (grams per gram); Std Dev, standard deviation; ND, no data, *, insufficient data to compute summary metric; n, number of samples]

| Parameter | Site grouping | Mean | Median | Std Dev | Minimum | Maximum | n |
|---|---|---|---|---|---|---|---|
| Largemouth bass | All sites | 3.99 | 4.08 | 0.67 | 2.37 | 5.09 | 51 |
| | Sites in unmined basins | 4.08 | 4.26 | 0.71 | 2.37 | 5.09 | 42 |
| | Sites in mined basins | 3.59 | 3.57 | 0.23 | 3.12 | 3.91 | 9 |
| Smallmouth bass | All sites | 3.43 | 3.55 | 0.63 | 1.73 | 4.96 | 44 |
| | Sites in unmined basins | 3.41 | 3.40 | 0.65 | 1.73 | 4.96 | 36 |
| | Sites in mined basins | 3.50 | 3.72 | 0.52 | 2.39 | 3.87 | 8 |
| Rock bass | All sites | 3.24 | 3.20 | 0.71 | 2.09 | 4.61 | 14 |
| | Sites in unmined basins | 3.24 | 3.20 | 0.71 | 2.09 | 4.61 | 14 |
| | Sites in mined basins | ND | ND | ND | ND | ND | ND |
| Spotted bass | All sites | 4.07 | 4.07 | 0.35 | 3.53 | 4.51 | 14 |
| | Sites in unmined basins | 4.23 | 4.37 | 0.32 | 3.53 | 4.51 | 9 |
| | Sites in mined basins | 3.76 | 3.78 | 0.14 | 3.54 | 3.90 | 5 |
| Pumpkinseed | All sites | 1.91 | 2.04 | 0.26 | 1.52 | 2.16 | 5 |
| | Sites in unmined basins | 1.91 | 2.04 | 0.26 | 1.52 | 2.16 | 5 |
| | Sites in mined basins | ND | ND | ND | ND | ND | ND |
| Rainbow-cutthroat trout | All sites | 3.16 | 3.13 | 0.51 | 2.20 | 4.10 | 26 |
| | Sites in unmined basins | 3.18 | 3.15 | 0.47 | 2.20 | 3.98 | 19 |
| | Sites in mined basins | 3.12 | 2.93 | 0.66 | 2.35 | 4.10 | 7 |
| Brown trout | All sites | 3.03 | 2.97 | 0.63 | 1.92 | 4.25 | 17 |
| | Sites in unmined basins | 3.01 | 2.75 | 0.52 | 2.51 | 3.82 | 8 |
| | Sites in mined basins | 3.04 | 3.04 | 0.75 | 1.92 | 4.25 | 9 |
| Channel catfish | All sites | 2.89 | 2.75 | 0.46 | 2.38 | 3.67 | 11 |
| | Sites in unmined basins | 2.90 | 2.75 | 0.46 | 2.38 | 3.67 | 9 |
| | Sites in mined basins | * | * | * | 2.38 | 3.32 | 2 |

## Comparisons Between Mined and Unmined Basins

All sites in Hg-mined basins and most sites in gold-mined basins were in the western half of the United States (fig. 3). Across all sites, fish Hg, as wet weight (raw or length-normalized), was not significantly different between sites in unmined basins and mined basins, except for smallmouth bass. That exception was solely due to a single high outlier for the composite sample of smallmouth bass from the Carson River at Dayton, Nev., a mined basin. Concentrations of MeHg in bed sediment and unfiltered stream water from sites in unmined basins were not significantly different from those in mined basins; however, THg concentrations were significantly higher in bed sediment and stream water from sites in mined basins (tables 3B,C; fig.18).

It also should be noted that the percentages of MeHg (percent MeHg/THg) in bed sediment and unfiltered water were significantly higher in unmined basins (tables 3B, 3C). The percentage of MeHg is considered to be a useful estimate of methylation efficiency (Gilmour and others, 1998). Although THg concentrations in unfiltered water were higher as a group from streams in mined basins, MeHg concentrations from many of these same streams were not high relative to those at other sampled sites. More importantly, water from many sites in unmined basins with relatively low THg was relatively high in MeHg. This finding emphasizes the importance of Hg methylation in these ecosystems.

Examination of Hg relations to environmental characteristics for fish species from sites in mined basins was limited to largemouth bass and brown trout because of small sample sizes for other species. Concentrations of Hg in largemouth bass at these sites increased with increasing suspended sediment ($r_s = 0.98$, $p < 0.05$, $n = 5$) and THg in unfiltered water ($r_s = 0.67$, $p < 0.05$, $n = 9$). In contrast, Hg in brown trout at sites in mined basins increased significantly with increasing MeHg concentration in unfiltered water ($r_s = 0.93$, $p < 0.01$, $n = 7$).

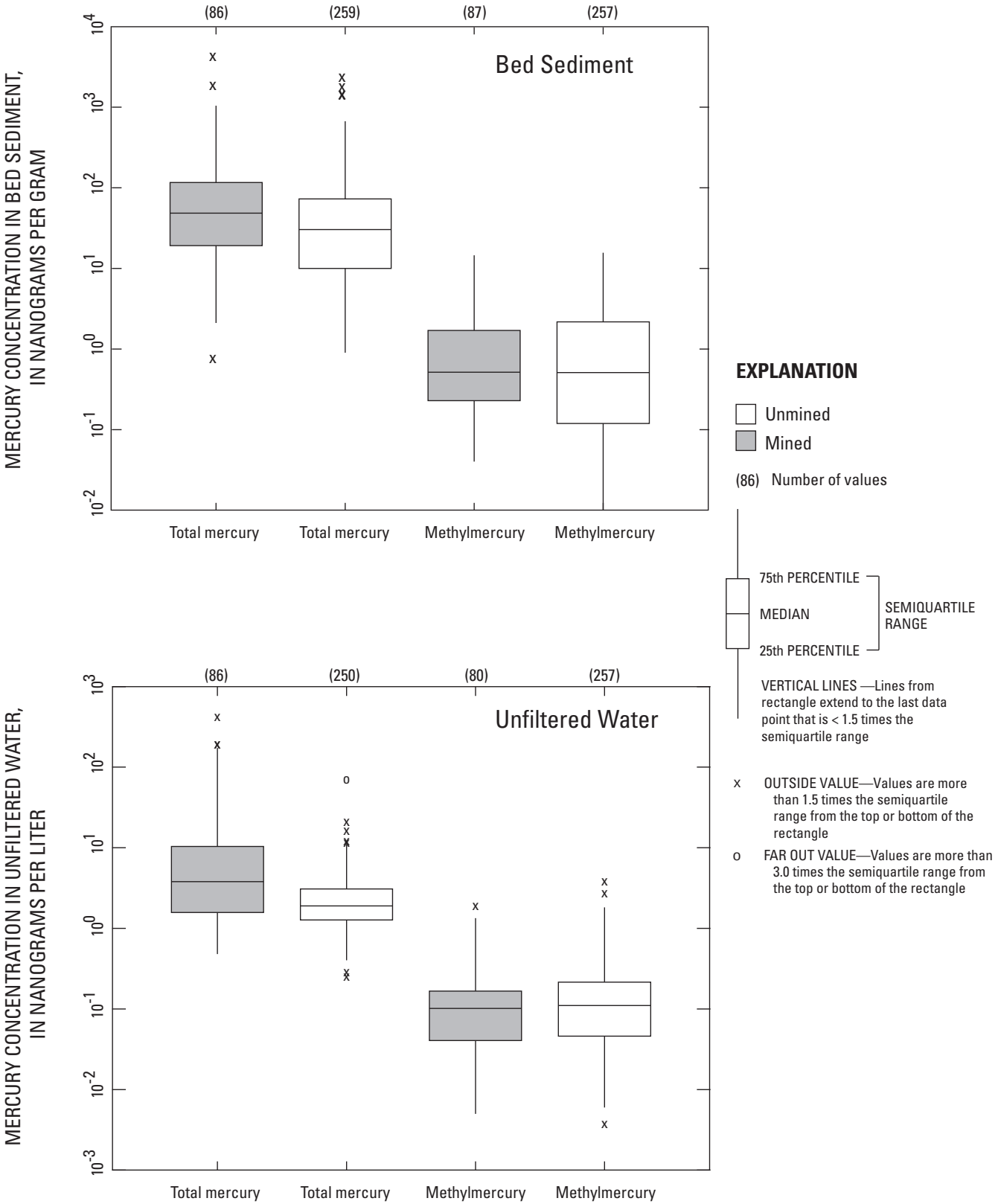


**Figure 18.** Statistical distributions of mercury concentrations in bed sediment and unfiltered water at stream sites in mined and unmined basins, 1998–2005.

# Factors Related to Mercury Bioaccumulation in Fish

The remainder of this report describes relations between environmental characteristics and length-normalized Hg concentrations (micrograms per gram per meter) in unmined basins for the fish species that were most commonly collected: largemouth bass, smallmouth bass, rainbow-cutthroat trout, brown trout, pumpkinseed, rock bass, spotted bass, and channel catfish. Data for sites in mined basins were removed from these analyses to allow for evaluation of factors other than mining that could be important in fish Hg bioaccumulation. Most of the 89 sites in mined basins were in just two LULC categories: undeveloped (61 sites) or mixed (21 sites), and for several fish species—especially brown trout—the land-use relation often became weak or nonexistent when sites in mined basins were included.

## Comparisons Among Land-Use/Land-Cover Categories

Significant differences among LULC categories were found for unmined basins (but not for mined basins) with respect to Hg. For unmined sites, largemouth bass from predominantly undeveloped or mixed-land-use basins were significantly higher in Hg than those from urban basins and were somewhat higher ($p = 0.059$) than those from agricultural basins (fig. 19); a similar difference was seen between undeveloped and urban basins for brown trout. Spotted bass from undeveloped basins were somewhat higher in Hg than those from agricultural basins ($p = 0.051$). In contrast to fish THg, bed sediment THg (whether normalized by LOI or not) and AVS were higher at urban sites compared to agricultural, undeveloped, or mixed-land-use sites. Although there were no significant differences among LULC categories for MeHg in bed sediment, the percentage of MeHg in bed sediment was higher at undeveloped sites than at urban sites. Undeveloped sites tended to have more wetland and forest cover in the basin. Differences among LULC categories were not found for THg or MeHg in unfiltered water.

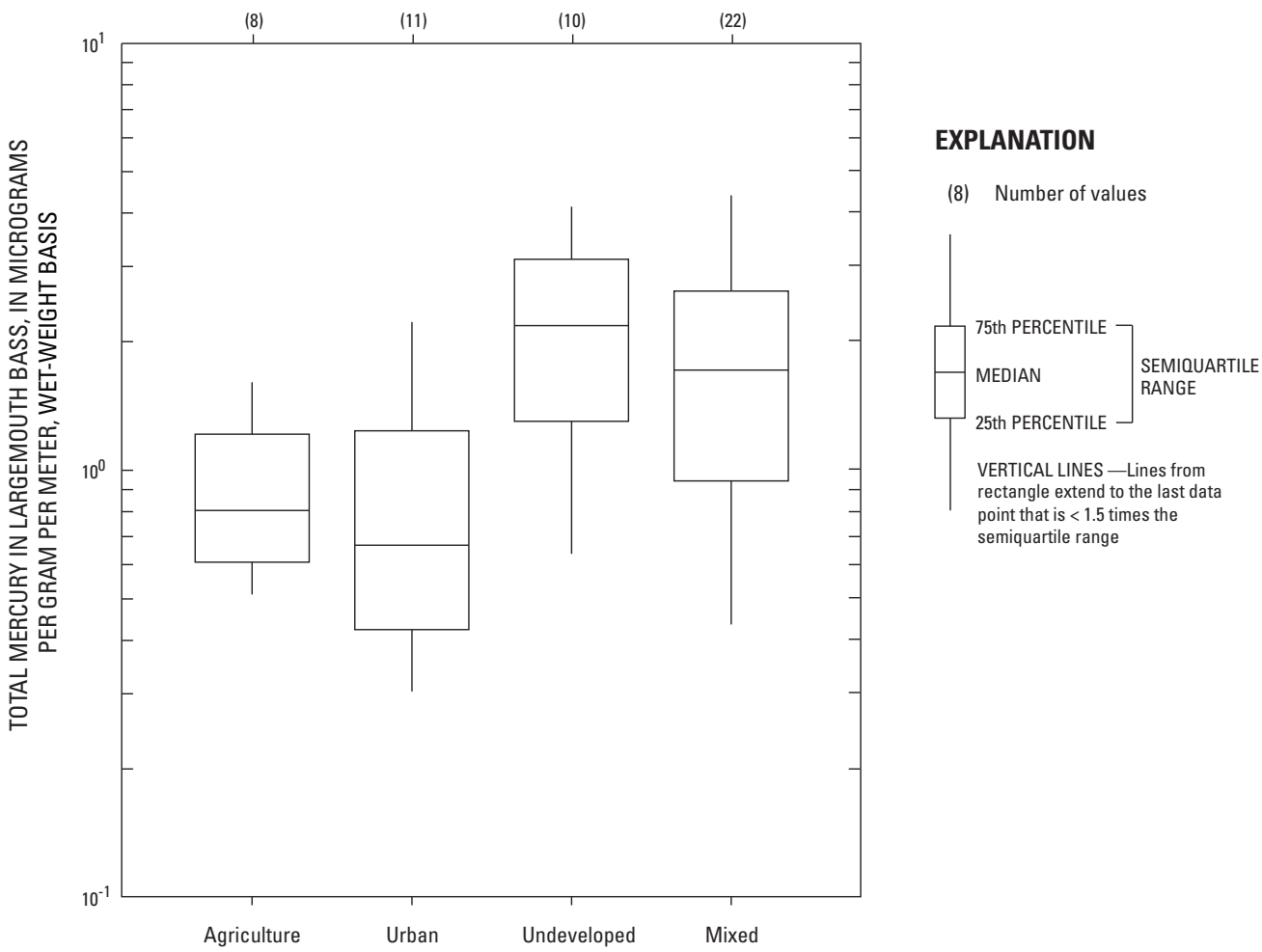


**Figure 19.** Statistical distributions of length-normalized mercury concentrations in largemouth bass for U.S. streams draining various land-use/land-cover categories, 1998–2005.

For those fish species with enough data available to test subcategories within the undeveloped LULC category for unmined sites (largemouth bass, smallmouth bass, rock bass, and brown trout), only largemouth bass showed significant differences between two subcategories: Hg concentrations in largemouth bass from sites in forested areas with high percentages of wetland (>15 percent) were significantly higher than in largemouth bass from sites in forested areas with low percentages of wetland (<10 percent) (means ± standard deviations were 2.92 ± 0.79 (µg/g)/m and 1.28 ± 0.05 (µg/g)/m, n = 6 and 3, respectively). The comparison should be viewed with caution due to the small sample sizes.

## Fish Species-Specific Relations with Environmental Characteristics

Relations between fish Hg and environmental characteristics varied in their significance with the group of fish examined (table 5). Fish length correlated positively with Hg concentration for largemouth bass, rock bass, and rainbow-cutthroat trout, so length-normalized Hg concentrations for all fish were used in comparisons to environmental characteristics (Boudou and Ribeyre, 1983; Ribeyre and Boudou, 1984; Goldstein and others, 1996, Brumbaugh and others, 2001). Perhaps because of differences in species spatial distribution, as well as feeding habits, many statistically significant relations to environmental characteristics were found for Hg in largemouth bass (n = 52, unmined), whereas none were found for smallmouth bass (n = 51, unmined). Sample numbers of other fish species were more limited (n < 20, unmined), and significant relations also were less common than for largemouth bass. The apparent absence of relations for these other fish species may have been due in part to small sample sizes. Most bass samples in our study were from the eastern and southern United States. Largemouth bass appeared to be a good indicator for Hg in top-predator fish on the basis of (1) its ability to accumulate Hg from a predominantly piscivorous diet; (2) relations between Hg in largemouth bass and LULC, and MeHg in water or bed sediment; and (3) its generally ubiquitous distribution and status as a game fish. Factors related to Hg bioaccumulation in largemouth bass from unmined basins were subsequently examined in greater detail.

Stepwise multiple-linear regression revealed that increasing length-normalized Hg concentrations in largemouth bass from unmined basins were primarily related to increasing basin percentages of evergreen forest and woody wetland, especially with increasing proximity of evergreen forest and woody wetland to the sampling site (adjusted $r^2 = 0.66$):

$$\ln[Hg_{LMB}] = -0.592 + 0.0319 \arcsin [L_{ef}] + 0.0194 \arcsin [L_{ww}], \quad (2)$$

where

$Hg_{LMB}$ is the length-normalized THg concentration in largemouth bass, in micrograms per gram per meter,

$L_{ef}$ is the distance-weighted percentage of basin LULC that is evergreen forest, and

$L_{ww}$ is the distance-weighted percentage of basin LULC that is woody wetland.

This equation underscores the sensitivity of these two LULC types in comparison to other types with regard to Hg bioaccumulation in largemouth bass. Evergreen forest and woody wetland were positively correlated with each other ($r_s = 0.60$) in the largemouth bass dataset even though these characteristics were uncorrelated in the larger dataset. Redundancy Analysis (RDA) confirmed the significance of these two characteristics and additionally indicated that increasing amounts of MeHg in unfiltered stream water and LOI normalized MeHg concentrations in bed sediment, and decreasing pH and dissolved sulfate, were important for explaining variability in fish-Hg concentrations (fig. 20). Normalizing MeHg in bed sediment by organic content (as measured by LOI) provided a way to account for differences in the Hg concentrations of bed sediment collected from zones of inorganic sediment as compared to zones of organic muck. The similar results from multiple regression and RDA confirm the importance of evergreen forest, woody wetland, and MeHg in bed sediment and stream water for predicting THg in largemouth bass. Details of these relations are provided below.

The strength and direction of relations to LULC varied with fish species examined. As mentioned above, as the percentage of evergreen forest and woody wetland in the basin increased, Hg concentrations in largemouth bass also increased (figs. 21A, B). When the percentages of woody wetland were distance-weighted, $r_s$ values for largemouth bass increased from 0.62 to 0.72 (table 5). This indicates that the closer woody wetland was to the sampling site, the higher the concentration of fish Hg. Spotted bass and brown trout Hg were also positively correlated with evergreen forest, including distance-weighted evergreen forest (fig. 21C, 21D). Hg in smallmouth bass did not correlate significantly with either forest or wetland. In general, positive relations were also seen between fish Hg and either total forest or total wetland in the basin; however, the relations were weaker than with evergreen forest or woody wetland.

**Table 5.** Spearman rank correlation coefficients ($r_s$) for relations between length-normalized total mercury in composite samples of fish and selected environmental characteristics for U.S. streams, 1998–2005.

[Definitions of variable abbreviations are listed in Appendix 1. Values are for sites in unmined basins only. Color coding of $r_s$ based on p values, $p < 0.001$ (pink), $p < 0.01$ (orange), and $p < 0.05$ (yellow). **Abbreviations:** n, number of samples available for correlation;*, insufficient n or too many values less than the detection limit]

| | Largemouth bass | Smallmouth bass | Rock bass | Spotted bass | Pumpkinseed | Rainbow - cutthroat trout | Brown trout | Channel catfish |
|---|---|---|---|---|---|---|---|---|
| Maximum n | 52 | 51 | 17 | 9 | 16 | 19 | 13 | 10 |
| **Streamwater** | | | | | | | | |
| pH | -0.43 | -0.03 | -0.14 | 0.24 | 0.30 | 0.18 | -0.25 | -0.49 |
| DOC | 0.13 | 0.01 | -0.61 | -0.45 | 0.04 | 0.28 | -0.60 | 0.15 |
| Sulfate | -0.54 | -0.23 | -0.04 | -0.52 | -0.41 | 0.65 | -0.65 | 0.18 |
| UMeHg | 0.50 | 0.19 | -0.04 | -0.07 | 0.79 | 0.24 | -0.26 | -0.12 |
| UTHg | 0.37 | 0.09 | -0.24 | -0.17 | -0.52 | 0.54 | -0.35 | 0.21 |
| UMeHg/UTHg | 0.36 | 0.21 | -0.42 | 0.45 | 0.86 | -0.38 | -0.52 | -0.19 |
| **Bed sediment** | | | | | | | | |
| SMeHg | 0.07 | -0.01 | 0.13 | 0.47 | 0.67 | 0.41 | 0.31 | -0.20 |
| STHg | -0.09 | -0.08 | 0.35 | -0.10 | -0.17 | 0.32 | -0.26 | -0.08 |
| SMeHg/STHg | 0.32 | 0.04 | -0.04 | 0.73 | 0.74 | 0.16 | 0.85 | 0.12 |
| SMeHg/LOI | 0.35 | 0.01 | -0.03 | 0.60 | 0.29 | 0.56 | 0.42 | -0.27 |
| STHg/LOI | -0.03 | -0.05 | 0.07 | -0.23 | -0.59 | 0.40 | -0.77 | 0.03 |
| **Land use/land cover, percentage of basin area** | | | | | | | | |
| SUM_FOREST | 0.56 | 0.25 | 0.05 | 0.68 | 0.19 | * | 0.62 | 0.47 |
| EVR_FOREST | 0.77 | 0.18 | -0.25 | 0.72 | 0.44 | * | 0.82 | 0.39 |
| EVR_FOREST_DW | 0.77 | 0.16 | -0.37 | 0.72 | 0.54 | * | 0.86 | 0.31 |
| SUM_WETLAND | 0.46 | -0.19 | -0.52 | -0.12 | 0.25 | 0.15 | -0.18 | -0.21 |
| WOODWETLAND | 0.62 | -0.28 | -0.50 | 0.28 | 0.32 | 0.33 | -0.19 | -0.04 |
| WOODWETLAND_DW | 0.72 | -0.25 | -0.42 | 0.17 | 0.35 | 0.33 | -0.25 | -0.15 |
| HERBWETLAND | -0.01 | -0.06 | -0.51 | -0.15 | -0.14 | -0.07 | -0.38 | -0.19 |
| HERBWETLAND_DW | 0.06 | -0.03 | -0.40 | -0.15 | -0.04 | -0.06 | -0.37 | -0.13 |
| SUM_UNDEVELOPED | 0.58 | 0.22 | -0.11 | 0.70 | 0.20 | -0.60 | 0.67 | 0.31 |
| SUM_URBAN | -0.48 | -0.20 | 0.13 | -0.20 | -0.16 | * | -0.58 | 0.25 |
| POPDEN00 | -0.50 | -0.22 | 0.37 | -0.60 | -0.39 | * | -0.75 | 0.27 |
| SUM_AGRICULTURE | -0.14 | -0.24 | 0.14 | -0.72 | 0.24 | * | -0.78 | -0.31 |
| ROW_CROP | 0.10 | -0.31 | 0.05 | -0.70 | 0.30 | 0.08 | -0.65 | -0.39 |
| ROW_CROP_DW | 0.11 | -0.31 | 0.05 | -0.70 | 0.22 | * | -0.66 | -0.30 |
| **Other** | | | | | | | | |
| AWET.PRE | 0.28 | -0.26 | -0.01 | 0.53 | -0.46 | * | -0.31 | 0.10 |
| ATOT.SEI | -0.16 | 0.02 | 0.76 | * | 0.09 | -0.20 | -0.32 | 0.12 |

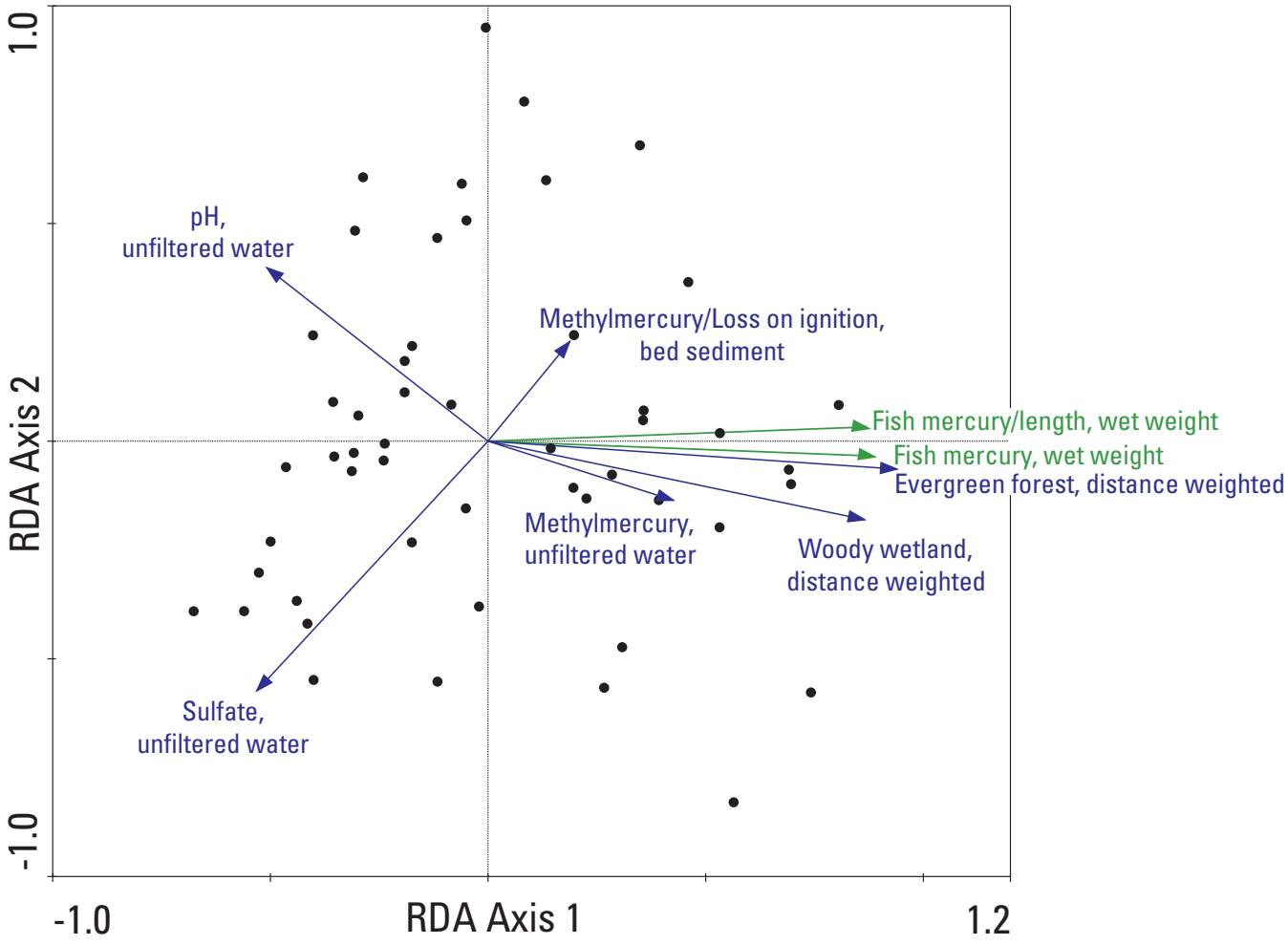


**Figure 20.** Redundancy Analysis (RDA) showing relative importance of selected environmental characteristics (blue arrows and labels) to concentrations of mercury in largemouth bass (green arrows and labels), 1998–2005. (Arrows extending in the same direction indicate a positive correlation, arrows in opposite directions indicate a negative correlation, and arrows at right angles indicate no correlation; arrow length indicates the relative importance of the variable in the relation.)

LULC data that correlated negatively with fish Hg included the percentage of urban developed land and Census 2000 population density (fig. 21E, largemouth bass; fig 21F, brown trout), and percentage of row crops (brown trout only; table 5). Chalmers (2002) in the New England Coastal Basins regional study data included here, also found a negative correlation ($r_s$ = -0.72) between fish Hg and population density. Brumbaugh and others (2001) found a negative correlation with urban land and fish Hg, although most of the fish sampled from urban streams were largemouth or smallmouth bass. The above results underscore the importance of considering LULC and especially its proximity to the sampling site when interpreting fish-Hg concentrations.

Although fish Hg in largemouth bass, spotted bass, pumpkinseed, brown trout, and rainbow-cutthroat trout correlated with various measures of bed sediment Hg, fish Hg in smallmouth bass, rock bass, and channel catfish did not (table 5). Fish Hg correlated with LOI only for pumpkinseed ($r_s$ = 0.58, $p < 0.05$), whereas Hg in largemouth bass, spotted bass, and rainbow-cutthroat trout correlated positively with bed sediment MeHg as normalized by LOI (fig. 21G–21I), and, in general, these correlations were higher than with bed-sediment MeHg concentrations that were not normalized by LOI (table 5). An exception was found for pumpkinseed; fish Hg in pumpkinseed was more highly correlated with bed-sediment MeHg concentrations not normalized by LOI (fig. 21J). An estimate of Hg methylation potential, the percentage of MeHg in bed sediment also correlated positively with Hg in brown trout (fig. 21K), pumpkinseed (fig. 21L), and spotted bass, but only weakly for largemouth bass. Sediment-fish BAF values for several species decreased with increasing LOI percentages and with AVS for largemouth bass (fig. 22A–22F).

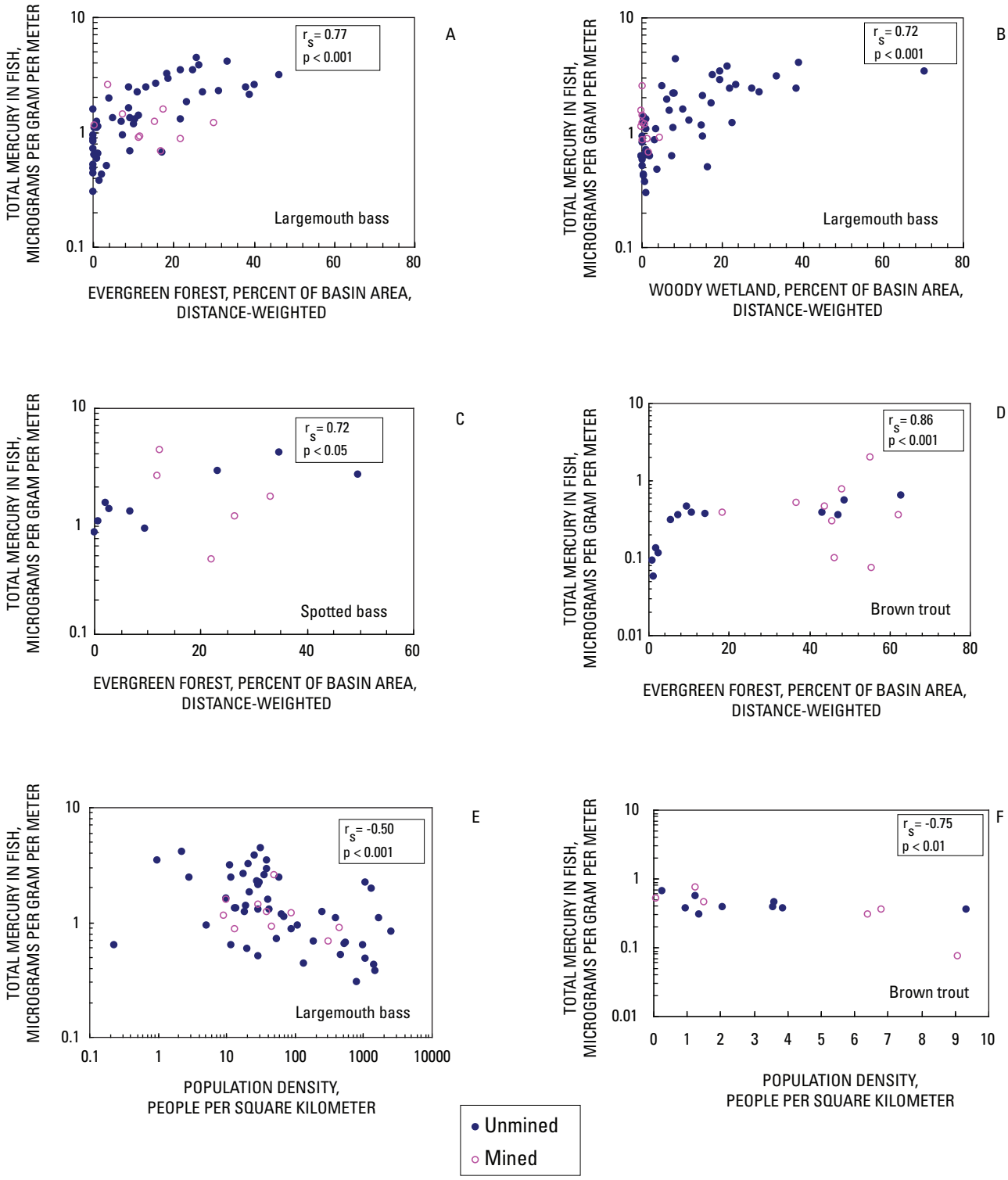


**Figure 21.** Correlations between length-normalized mercury concentrations in fish and selected environmental characteristics, 1998–2005. [Data for all sites shown, unmined and mined; however, Spearman rank correlation coefficients ($r_s$) are for unmined sites only.]

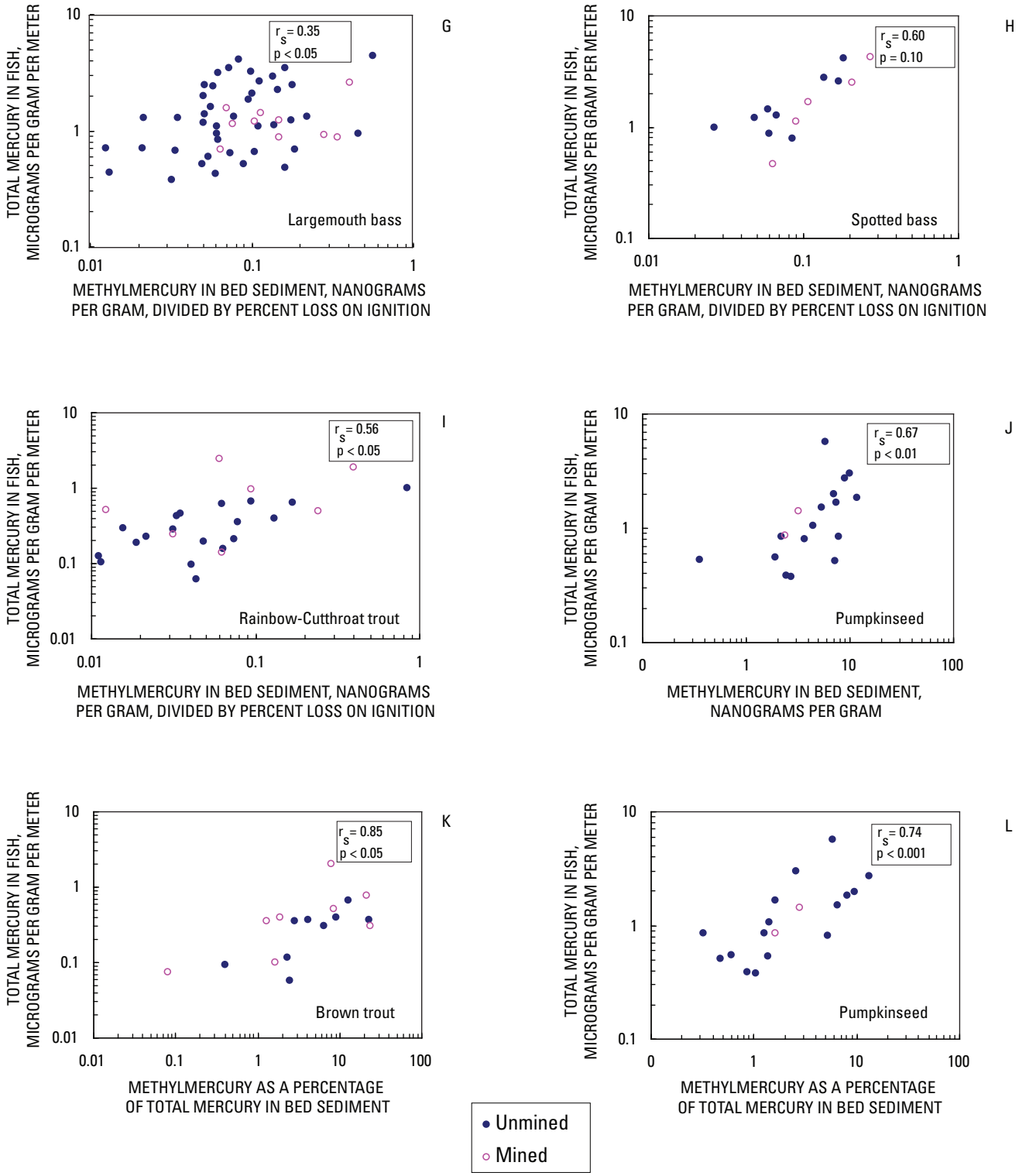


**Figure 21.—Continued.**

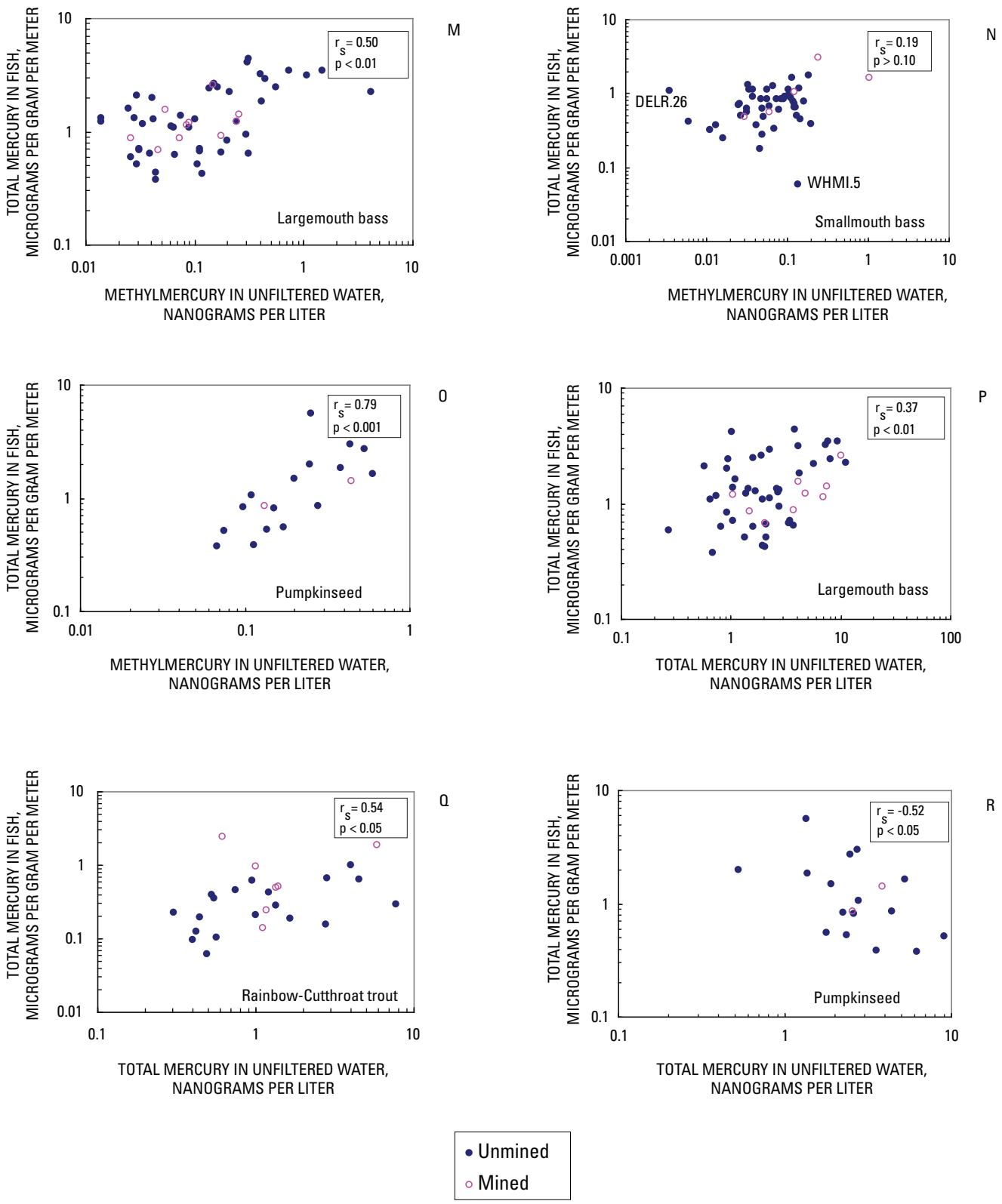


**Figure 21.—Continued.**

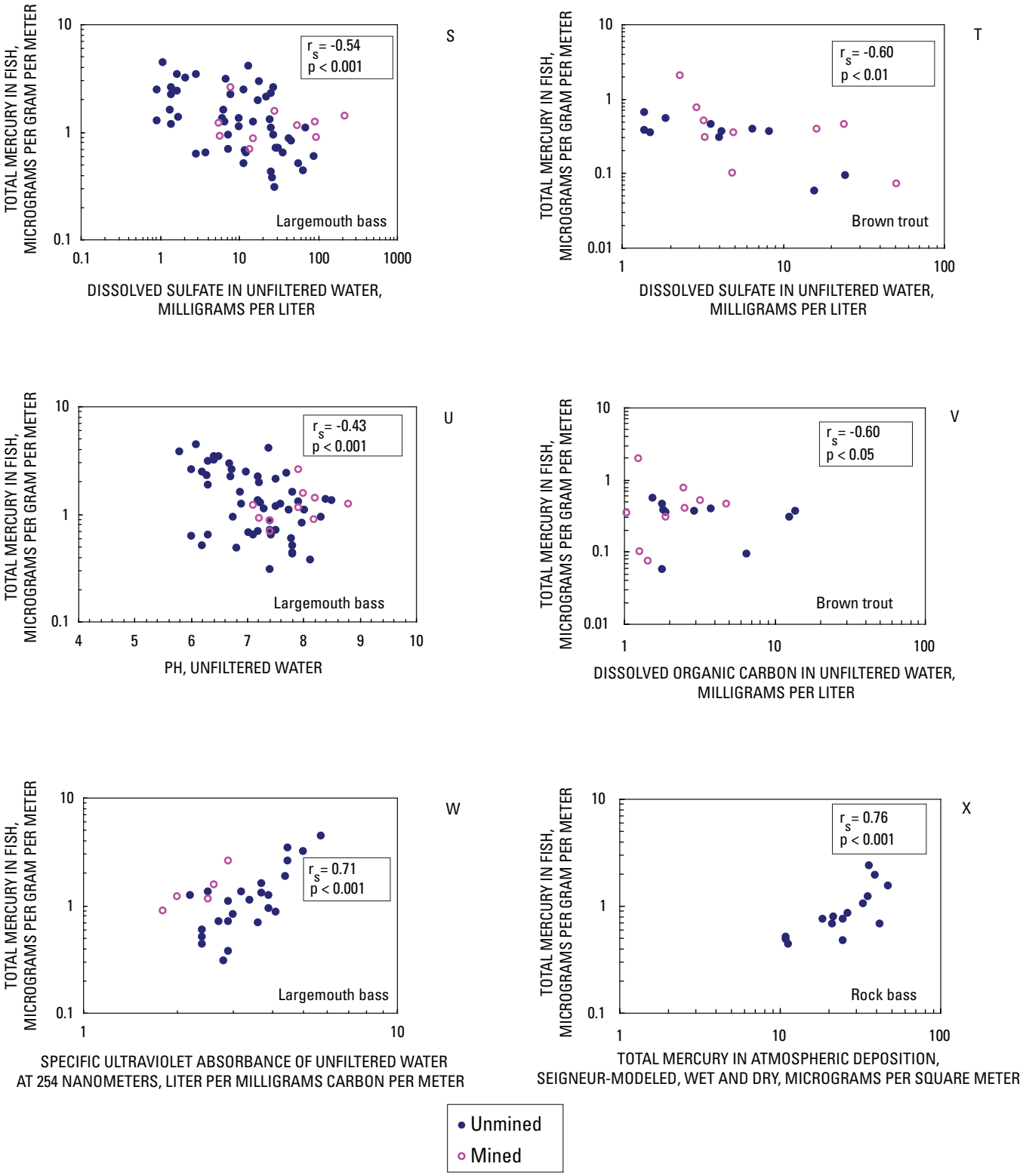


**Figure 21.—Continued.**

For the 1998 National Mercury Pilot, Brumbaugh and others (2001) showed a highly significant correlation between length-normalized Hg in largemouth bass and MeHg in unfiltered water ($r_s = 0.71$, $p < 0.001$). In our study, fish-Hg concentrations also correlated positively with unfiltered MeHg for largemouth bass ($r_s = 0.50$; fig. 21M) and pumpkinseed ($r_s = 0.79$; fig. 21O), but the relation was not significant for smallmouth bass (fig. 21N) or other fish species evaluated (table 5). Fish Hg appeared to be similarly correlated with filtered MeHg concentrations; however, some correlations with this parameter must be viewed with caution because filtered Hg data were available at far fewer sites than unfiltered Hg data, and concentrations at many of these sites were below detection limits. Fish Hg also correlated with THg in unfiltered water, but generally more weakly than to MeHg; this relation was positive for largemouth bass and rainbow-cutthroat trout, and was negative for pumpkinseed (figs. 21P–21R). Total Hg in filtered samples appeared to be a better predictor of spotted bass Hg concentrations than MeHg in unfiltered water, although it is MeHg in water that is accumulated in the aquatic food web eventually to fish. Noise in the correlations with MeHg in unfiltered water might be reduced with increased water sampling, such as was done by Chasar and others (2009). Multiple samples over a range of hydrologic conditions, and possibly lower detection limits, would be needed to improve correlations.

In general, length-normalized Hg concentrations in fish correlated weakly to selected ancillary water chemistry characteristics. Fish Hg in largemouth bass and brown trout were negatively correlated with concentrations of dissolved sulfate in water (figs. 21S, 21T). Sulfate may exert concentration-dependent positive or negative effects on Hg methylation and, therefore, bioaccumulation by fish (Compeau and Bartha, 1983, 1987; Gilmour and others, 1992, 1998; Benoit and others, 2003). A negative correlation with pH was found for Hg in largemouth bass only ($r_s = -0.43$; fig. 21U). Lower pH waters (more acidic) tend to be associated with a greater partitioning of Hg to the dissolved phase, enhancing Hg methylation, and resulting in higher rates of Hg bioaccumulation (Watras and Bloom, 1992). Although DOC and fish Hg directly correlated only in rock bass (table 5) and brown trout (fig. 21V), water BAF values for largemouth bass and brown trout decreased with increasing concentrations of DOC in unfiltered water (figs. 22G, H). In contrast, Hg in largemouth bass positively correlated with SUVA of DOC (fig. 21W). This supports the importance of the indirect and positive effect of DOC and DOC complexity in fish Hg bioaccumulation, as also found by Chasar and others (2009) for DOC and SUVA for top-predator fish.

With the exception of rock bass, no relation was found between atmospheric THg deposition and fish-Hg concentrations when examined at sites across the United States (fig. 21X); however, variation in local environmental characteristics in stream basins may confound evidence of the potential effects of atmospheric deposition. The three bass species that are widespread in the eastern half of the United States (largemouth, smallmouth, and rock bass) were examined further for relations to atmospheric THg deposition by confining analyses to sites from mixed and undeveloped LULC; sites from mined, urban, and agricultural LULC were excluded to minimize confounding effects of nonatmospheric Hg sources and land-use disturbances. Length-normalized Hg in fish was compared to three estimates of Hg deposition: total combined [sum of precipitation-weighted wet THg deposition measured at MDN sites and modeled dry THg deposition (Seigneur and others, 2004)]; total modeled [sum of modeled wet and dry THg deposition from Seigneur and others (2004)]; and wet only [precipitation-weighted wet THg deposition measured at MDN sites]. In addition to the positive correlation mentioned earlier for total modeled Hg deposition with rock bass (fig. 21X), total combined deposition positively correlated with rock bass Hg (not shown). The positive relation for rock bass Hg with Hg deposition also remained significant in the multiple regression model that included evergreen forest and woody wetland abundance. Relations between largemouth bass Hg levels and either total combined or wet only Hg deposition were deemed not reliable because four influential samples were in Kansas and Nebraska, where the western U.S. average was used as an estimate of Hg deposition. Given the lack of wet deposition measurements in that part of the country we do not have confidence in the accuracy of this estimate for Kansas and Nebraska. When the four low-Hg deposition samples were excluded, there was no significant relation. Relations for smallmouth bass with atmospheric Hg were not significant.

Hammerschmidt and Fitzgerald (2006) examined a large, historical data set for 25 States and found positive relations between statewide average Hg in largemouth bass and wet Hg deposition. Our site-based (rather than statewide) analysis provides limited support for positive relation between fish-Hg concentration and Hg deposition. One explanation for the limited connection between Hg in fish and deposition in our study is that variation in Hg methylation among ecosystems is greater than the variation in Hg deposition, particularly in the eastern United States, where most of our bass were sampled.

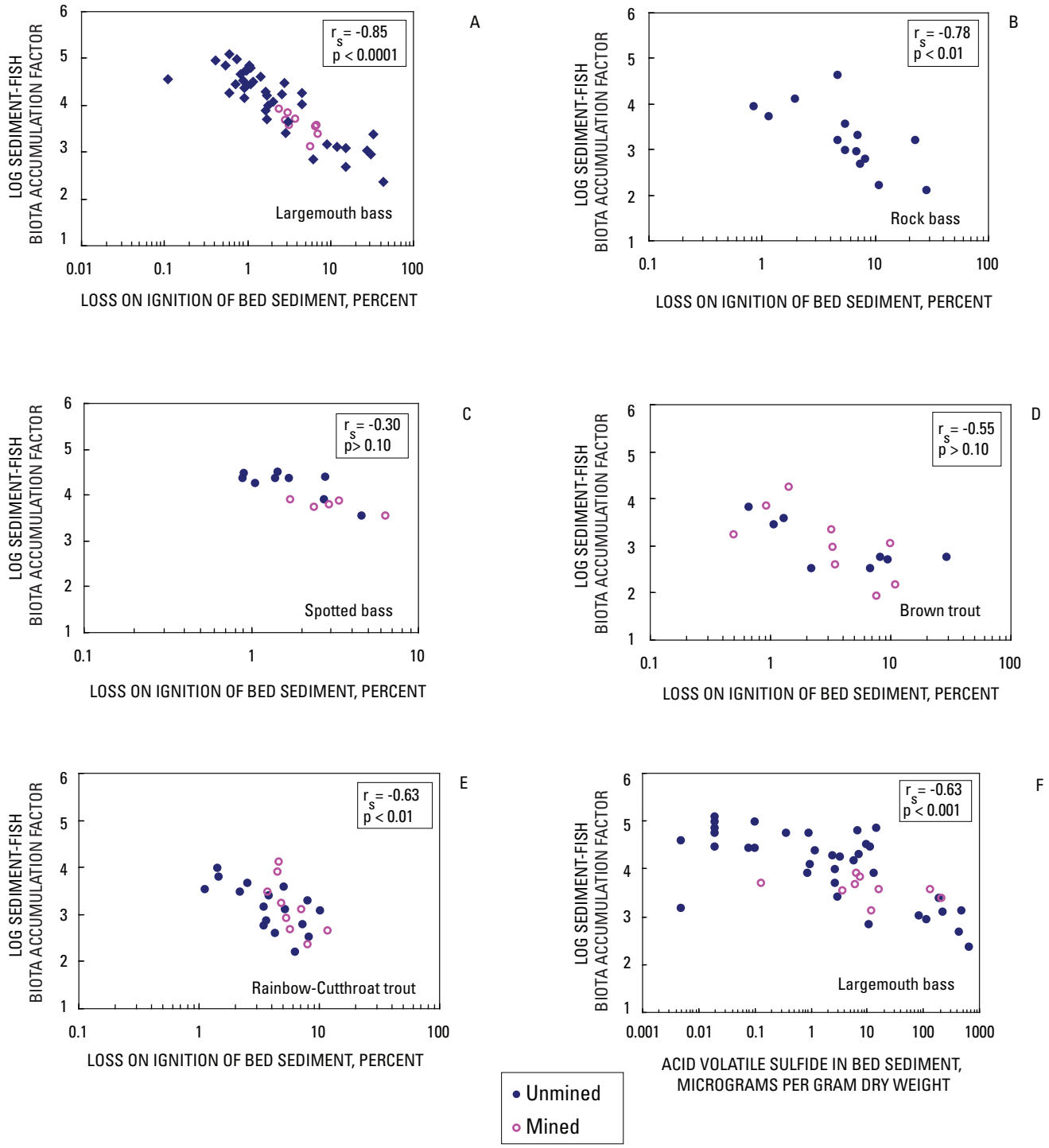


**Figure 22.** Biota Accumulation Factors (BAF) for fish in relation to selected environmental characteristics, 1998–2005. [Data for all sites are shown, unmined and mined; however, Spearman rank correlation coefficients ($r_s$) are for unmined only. BAF values are in $Log_{10}$.]

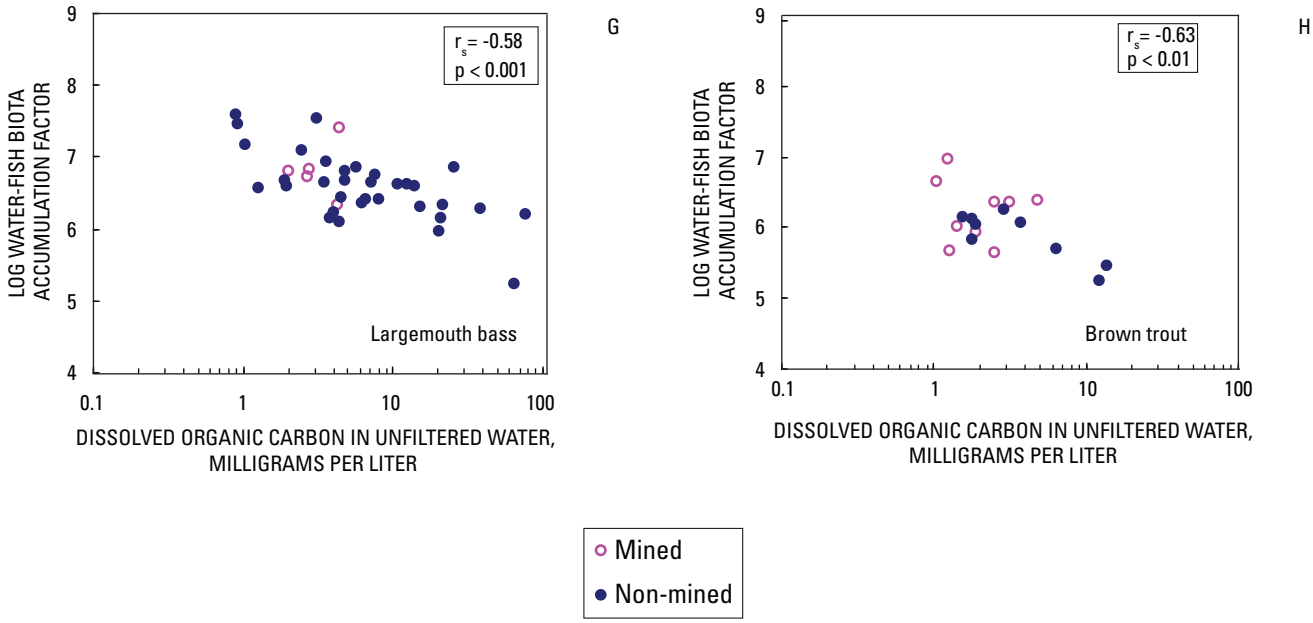


**Figure 22.—Continued**

## Bed-Sediment Relations with Environmental Characteristics

Higher concentrations of MeHg in bed sediment at sites in unmined basins (n = 183) were significantly related to higher LOI, THg, and AVS of the sediment, as shown in equation 3 (adjusted $r^2 = 0.73$):

$$\ln[MeHg_{BS}] = -2.857 + 0.925 \ln[LOI] + 0.247 \ln[THg_{BS}] + 0.048 \ln[AVS], \quad (3)$$

where

$MeHg_{BS}$ is the bed sediment MeHg concentration, in nanograms per gram,

LOI is the loss-on-ignition of the bed sediment in percent,

$THg_{BS}$ is the bed sediment THg concentration, in nanograms per gram, and

AVS is the acid-volatile sulfide concentration, in micrograms per gram.

LOI was a strong predictor of MeHg in bed sediment ($r_s = 0.81$, fig. 23A) and THg in bed sediment ($r_s$=0.78; table 6). Although bed sediment MeHg was near or below detection at many sites, MeHg and THg were more highly related in bed sediment ($r_s = 0.72$) (fig. 23B, table 6) than in unfiltered water ($r_s = 0.40$). Krabbenhoft and others (1999) also found a high positive correlation between bed sediment MeHg and LOI, as well as with sediment organic carbon. Recent work by Marvin-DiPasquale and others (2009) found that MeHg in bed sediment from streams with predominantly atmospheric Hg inputs was a function of sediment organic content and the activity of Hg-methylating microbes. AVS correlated positively with bed sediment MeHg and THg in our study (fig. 23C) but contributed least to the predictive power of equation 3. Key LULC categories, such as forest cover, wetland, urban, and agriculture, were at most only weakly correlated with Hg concentrations in bed sediment (table 6).

As atmospheric Hg concentrations increased, concentrations of THg in bed sediment increased, and the highest correlation ($r_s = 0.53$) was found for Seigneur-modeled dry atmospheric deposition with bed sediment THg (fig. 23D; table 6); the correlation between THg and Seigneur-modeled total (wet + dry) atmospheric deposition was lower, but still significant ($r_s = 0.39$).

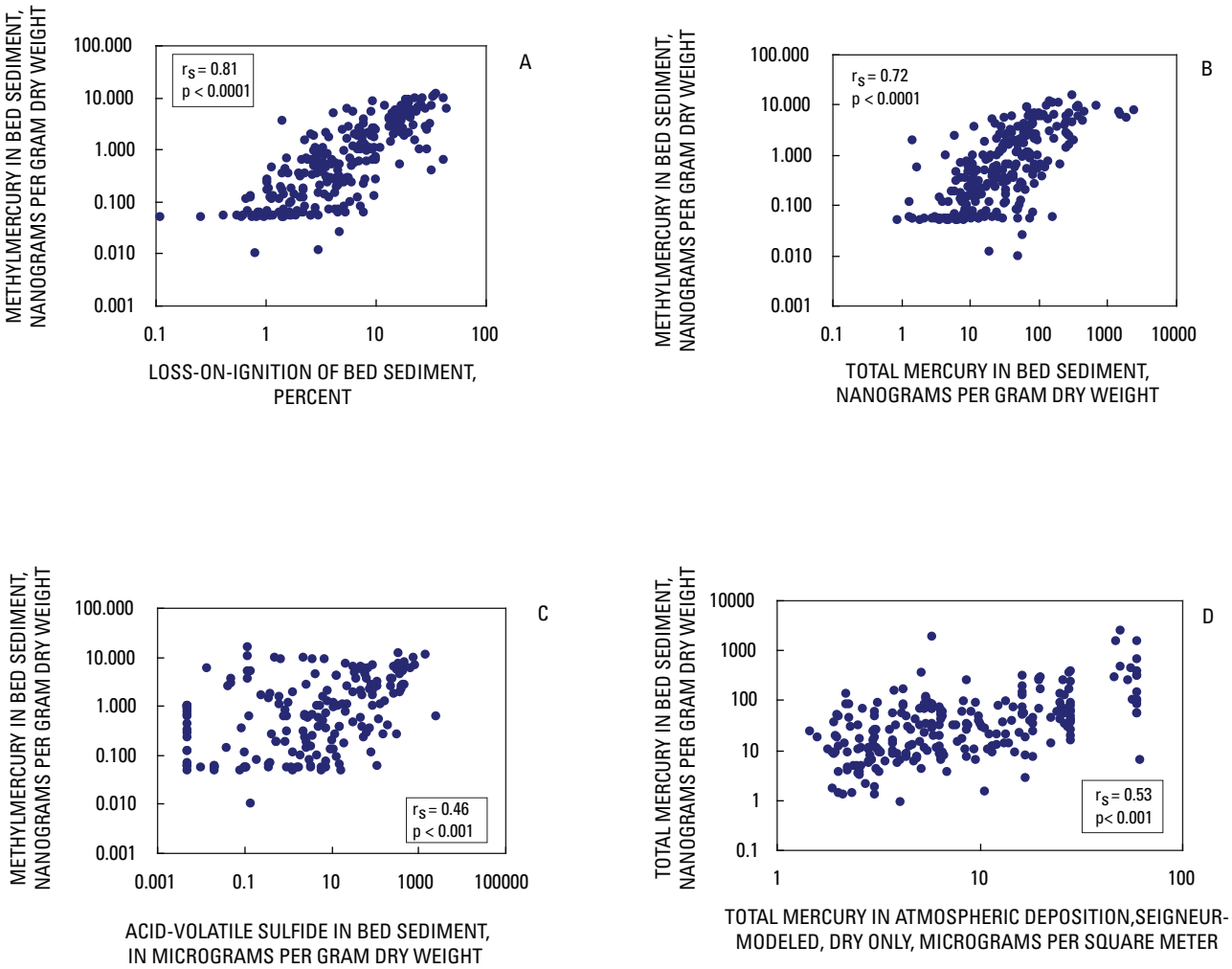


**Figure 23.** Correlations between mercury in bed sediment and selected environmental characteristics in unmined basins, 1998–2005. ($r_s$, Spearman rank correlation coefficient; modeled mercury is based on Seigneur and others, 2004.)

**Table 6.** Spearman rank correlation coefficients ($r_s$) for relations between selected environmental characteristics from U.S. streams, 1998–2005.

[Definitions of variable abbreviations are listed in Appendix 1. Values are for sites in unmined basins only. Color coding of $r_s$ based on p values, $p < 0.001$ (pink), $p < 0.01$ (orange), and $p < 0.05$ (yellow)]

| Parameter | pH | DOC | UV | SUVA | Sulfate | SS_ conc | UMeHg | UTHg | UMeHg/ UTHg | FMeHg | FTHg | PMeHg | PTHg | SMeHg/ LOI | SMeHg | STHg / LOI | STHg | SMeHg/ STHg | LOI | AVS |
|---|---|---|---|---|---|---|---|---|---|---|---|---|---|---|---|---|---|---|---|---|
| **Stream water** | | | | | | | | | | | | | | | | | | | | |
| pH | 1.00 | | | | | | | | | | | | | | | | | | | |
| DOC | -0.23 | 1.00 | | | | | | | | | | | | | | | | | | |
| UV | -0.24 | 0.92 | 1.00 | | | | | | | | | | | | | | | | | |
| SUVA | -0.55 | 0.31 | 0.60 | 1.00 | | | | | | | | | | | | | | | | |
| Sulfate | 0.40 | 0.12 | -0.16 | -0.45 | 1.00 | | | | | | | | | | | | | | | |
| SS_conc | 0.09 | 0.36 | -0.22 | 0.05 | 0.27 | 1.00 | | | | | | | | | | | | | | |
| UMeHg | -0.39 | 0.59 | 0.67 | 0.47 | -0.09 | 0.55 | 1.00 | | | | | | | | | | | | | |
| UTHg | -0.23 | 0.43 | 0.31 | 0.28 | 0.14 | 0.62 | 0.54 | 1.00 | | | | | | | | | | | | |
| UMeHg/UTHg | -0.29 | 0.37 | 0.48 | 0.30 | -0.26 | 0.13 | 0.72 | -0.12 | 1.00 | | | | | | | | | | | |
| FMeHg | -0.31 | 0.56 | 0.51 | 0.42 | 0.07 | 0.26 | 0.83 | 0.50 | 0.58 | 1.00 | | | | | | | | | | |
| FTHg | -0.31 | 0.49 | 0.31 | 0.31 | 0.03 | 0.27 | 0.61 | 0.79 | 0.04 | 0.67 | 1.00 | | | | | | | | | |
| PMeHg | -0.07 | 0.31 | 0.03 | -0.06 | 0.40 | 0.69 | 0.77 | 0.72 | 0.22 | 0.46 | 0.45 | 1.00 | | | | | | | | |
| PTHg | -0.08 | 0.15 | 0.04 | -0.16 | 0.42 | 0.61 | 0.45 | 0.79 | -0.29 | 0.19 | 0.36 | 0.72 | 1.00 | | | | | | | |
| **Bed sediment** | | | | | | | | | | | | | | | | | | | | |
| SMeHg/LOI | -0.20 | 0.03 | -0.15 | 0.16 | 0.01 | 0.07 | 0.28 | 0.23 | 0.14 | 0.27 | 0.21 | 0.36 | 0.21 | 1.00 | | | | | | |
| SMeHg | -0.28 | 0.08 | -0.06 | 0.28 | -0.13 | 0.15 | 0.28 | 0.16 | 0.19 | 0.09 | 0.11 | 0.31 | 0.17 | 0.77 | 1.00 | | | | | |
| STHg/LOI | -0.05 | 0.10 | -0.21 | -0.19 | 0.33 | -0.01 | -0.08 | 0.29 | -0.33 | 0.13 | 0.26 | 0.14 | 0.34 | 0.26 | 0.08 | 1.00 | | | | |
| STHg | -0.25 | 0.16 | -0.03 | 0.14 | 0.02 | 0.05 | 0.10 | 0.22 | -0.08 | 0.02 | 0.17 | 0.17 | 0.27 | 0.39 | 0.72 | 0.51 | 1.00 | | | |
| SMeHg/STHg | -0.08 | -0.07 | -0.04 | 0.19 | -0.23 | 0.07 | 0.31 | -0.03 | 0.39 | 0.09 | -0.04 | 0.16 | -0.12 | 0.63 | 0.59 | -0.50 | -0.06 | 1.00 | | |
| LOI | -0.28 | 0.13 | 0.12 | 0.31 | -0.22 | 0.05 | 0.21 | 0.07 | 0.18 | -0.02 | 0.00 | 0.12 | 0.03 | 0.29 | 0.81 | -0.08 | 0.78 | 0.30 | 1.00 | |
| AVS | -0.27 | 0.14 | 0.42 | 0.32 | 0.03 | 0.07 | 0.08 | 0.14 | -0.03 | 0.09 | 0.16 | 0.14 | 0.04 | 0.31 | 0.46 | 0.17 | 0.40 | 0.13 | 0.42 | 1.00 |
| **Atmospheric deposition** | | | | | | | | | | | | | | | | | | | | |
| SULF.DEP | -0.08 | -0.03 | -0.21 | -0.03 | 0.32 | -0.16 | -0.08 | -0.03 | -0.12 | 0.35 | 0.19 | 0.18 | 0.20 | 0.24 | 0.17 | 0.44 | 0.28 | -0.11 | 0.05 | 0.17 |
| ADRY.SEI | -0.20 | 0.10 | -0.21 | -0.09 | 0.29 | -0.20 | 0.01 | -0.01 | -0.04 | 0.25 | 0.09 | 0.10 | 0.15 | 0.36 | 0.42 | 0.44 | 0.53 | -0.03 | 0.35 | 0.26 |
| ATOT.SEI | -0.16 | -0.06 | -0.28 | -0.15 | 0.22 | -0.39 | -0.12 | -0.09 | -0.12 | 0.06 | -0.03 | -0.11 | -0.03 | 0.25 | 0.25 | 0.45 | 0.39 | -0.12 | 0.19 | 0.12 |
| AWET.MDN | -0.04 | 0.07 | 0.13 | 0.23 | 0.17 | -0.08 | -0.10 | 0.00 | -0.12 | 0.36 | 0.11 | 0.03 | -0.00 | -0.16 | -0.37 | 0.21 | -0.27 | -0.24 | -0.44 | -0.13 |
| AWET.PRE | -0.07 | 0.13 | 0.18 | 0.27 | 0.20 | 0.03 | -0.05 | 0.01 | -0.06 | 0.37 | 0.12 | 0.12 | 0.03 | -0.11 | -0.26 | 0.18 | -0.18 | -0.18 | -0.31 | -0.09 |
| PREC.PR | -0.45 | -0.04 | 0.12 | 0.33 | -0.35 | -0.49 | -0.03 | -0.05 | 0.03 | 0.13 | 0.09 | -0.31 | -0.22 | 0.05 | 0.02 | 0.22 | 0.15 | -0.10 | 0.06 | 0.06 |
| WET_DEP_AVE | 0.24 | -0.51 | -0.50 | -0.19 | -0.18 | -0.07 | -0.27 | -0.16 | -0.20 | -0.44 | -0.26 | -0.13 | -0.09 | -0.08 | -0.02 | -0.23 | -0.10 | 0.10 | 0.02 | -0.09 |
| **Other** | | | | | | | | | | | | | | | | | | | | |
| POPDEN00 | -0.11 | 0.28 | 0.23 | 0.04 | 0.42 | -0.04 | 0.01 | 0.14 | -0.14 | 0.13 | 0.08 | 0.10 | 0.34 | 0.11 | 0.15 | 0.47 | 0.40 | -0.25 | 0.17 | 0.18 |
| ELEV.AVG | 0.54 | -0.41 | -0.52 | -0.53 | 0.01 | 0.01 | -0.31 | -0.17 | -0.24 | -0.37 | -0.15 | -0.08 | -0.08 | -0.02 | -0.05 | -0.26 | -0.21 | 0.15 | -0.12 | -0.14 |
| HYDRIC SOILS | -0.22 | 0.48 | 0.56 | 0.35 | 0.06 | 0.11 | 0.31 | 0.09 | 0.28 | 0.36 | 0.19 | 0.09 | -0.06 | 0.04 | 0.01 | 0.13 | 0.05 | -0.04 | -0.01 | 0.04 |
| PET | -0.14 | 0.18 | 0.32 | 0.25 | 0.28 | 0.17 | 0.12 | 0.18 | 0.00 | 0.31 | 0.11 | 0.21 | 0.22 | -0.26 | -0.42 | 0.10 | -0.30 | -0.27 | -0.40 | -0.11 |
| AET | -0.25 | 0.18 | 0.28 | 0.34 | 0.18 | 0.04 | 0.10 | 0.12 | 0.04 | 0.37 | 0.16 | 0.12 | 0.10 | -0.18 | -0.32 | 0.17 | -0.17 | -0.25 | -0.30 | -0.10 |

**Table 6.** Spearman rank correlation coefficients ($r_s$) for relations between selected environmental characteristics from U.S. streams, 1998–2005.—Continued

[Definitions of variable abbreviations are listed in Appendix 1. Values are for sites in unmined basins only. Color coding of $r_s$ based on p values, $p < 0.001$ (pink), $p < 0.01$ (orange), and $p < 0.05$ (yellow)]

| Parameter | pH | DOC | UV | SUVA | Sulfate | SS_ conc | UMeHg | UTHg | UMeHg/ UTHg | FMeHg | FTHg | PMeHg | PTHg | SMeHg/ LOI | SMeHg | STHg / LOI | STHg | SMeHg/ STHg | LOI | AVS |
|---|---|---|---|---|---|---|---|---|---|---|---|---|---|---|---|---|---|---|---|---|
| Land use / land cover | | | | | | | | | | | | | | | | | | | | |
| SUM_FOREST | -0.26 | -0.19 | -0.30 | 0.11 | -0.56 | -0.41 | -0.04 | -0.15 | 0.10 | 0.03 | 0.15 | -0.30 | -0.41 | 0.18 | 0.30 | -0.15 | 0.18 | 0.27 | 0.31 | 0.02 |
| EVR_FOREST | -0.32 | -0.16 | -0.10 | 0.23 | -0.68 | -0.30 | 0.03 | -0.08 | 0.14 | -0.04 | 0.09 | -0.38 | -0.47 | 0.04 | 0.05 | -0.25 | -0.07 | 0.23 | 0.08 | -0.10 |
| EVR_FOREST_DW | -0.32 | -0.16 | -0.14 | 0.21 | -0.68 | -0.30 | 0.05 | -0.08 | 0.17 | -0.01 | 0.10 | -0.35 | -0.45 | 0.05 | 0.07 | -0.29 | -0.08 | 0.26 | 0.09 | -0.12 |
| SUM_WETLAND | -0.45 | 0.49 | 0.66 | 0.55 | -0.22 | 0.19 | 0.47 | 0.18 | 0.41 | 0.38 | 0.24 | 0.15 | -0.05 | 0.09 | 0.17 | -0.02 | 0.13 | 0.09 | 0.21 | 0.20 |
| WOODWETLAND | -0.50 | 0.47 | 0.58 | 0.58 | -0.25 | 0.09 | 0.42 | 0.15 | 0.37 | 0.43 | 0.29 | 0.06 | -0.12 | 0.10 | 0.17 | 0.05 | 0.17 | 0.07 | 0.21 | 0.20 |
| WOODWETLAND_DW | -0.51 | 0.45 | 0.55 | 0.57 | -0.26 | 0.15 | 0.44 | 0.19 | 0.37 | 0.44 | 0.29 | 0.10 | -0.09 | 0.08 | 0.14 | 0.02 | 0.14 | 0.07 | 0.20 | 0.19 |
| HERBWETLAND | -0.22 | 0.51 | 0.67 | 0.35 | -0.06 | 0.19 | 0.39 | 0.14 | 0.37 | 0.21 | 0.10 | 0.17 | 0.02 | 0.12 | 0.25 | -0.02 | 0.25 | 0.07 | 0.32 | 0.21 |
| HERBWETLAND_DW | -0.23 | 0.52 | 0.70 | 0.38 | -0.06 | 0.21 | 0.39 | 0.15 | 0.36 | 0.22 | 0.11 | 0.18 | 0.01 | 0.11 | 0.23 | 0.00 | 0.24 | 0.05 | 0.29 | 0.24 |
| SUM_UNDEVELOPED | -0.16 | -0.17 | -0.13 | 0.13 | -0.62 | -0.19 | 0.07 | -0.10 | 0.19 | -0.05 | 0.09 | -0.13 | -0.38 | 0.12 | 0.17 | -0.34 | -0.03 | 0.32 | 0.19 | -0.00 |
| SUM_URBAN | -0.14 | 0.28 | 0.21 | 0.05 | 0.39 | 0.00 | 0.07 | 0.16 | -0.11 | 0.18 | 0.11 | 0.16 | 0.36 | 0.15 | 0.16 | 0.45 | 0.38 | -0.21 | 0.15 | 0.18 |
| RES_L_URBAN | -0.17 | 0.29 | 0.20 | 0.05 | 0.40 | -0.02 | 0.08 | 0.18 | -0.09 | 0.18 | 0.08 | 0.16 | 0.35 | 0.17 | 0.18 | 0.49 | 0.41 | -0.22 | 0.17 | 0.19 |
| RES_L_URBAN_DW | -0.15 | 0.29 | 0.17 | -0.02 | 0.40 | -0.01 | 0.08 | 0.18 | -0.09 | 0.19 | 0.10 | 0.17 | 0.36 | 0.19 | 0.20 | 0.52 | 0.42 | -0.21 | 0.16 | 0.18 |
| RES_H_URBAN | -0.07 | 0.26 | 0.23 | 0.06 | 0.46 | 0.02 | -0.05 | 0.18 | -0.23 | 0.14 | 0.06 | 0.05 | 0.24 | 0.03 | -0.02 | 0.45 | 0.21 | -0.32 | -0.02 | 0.10 |
| RES_H_URBAN_DW | -0.05 | 0.26 | 0.22 | 0.00 | 0.46 | 0.02 | -0.05 | 0.18 | -0.23 | 0.15 | 0.06 | 0.06 | 0.24 | 0.04 | -0.00 | 0.46 | 0.22 | -0.31 | -0.02 | 0.09 |
| COM_INDUSTR | -0.12 | 0.33 | 0.27 | 0.09 | 0.40 | 0.12 | 0.11 | 0.20 | -0.08 | 0.17 | 0.16 | 0.20 | 0.40 | 0.09 | 0.13 | 0.41 | 0.35 | -0.22 | 0.15 | 0.16 |
| COM_INDUSTR_DW | -0.12 | 0.30 | 0.20 | -0.01 | 0.39 | 0.11 | 0.10 | 0.18 | -0.10 | 0.18 | 0.17 | 0.21 | 0.42 | 0.13 | 0.14 | 0.43 | 0.35 | -0.21 | 0.13 | 0.12 |
| SUM_AGRICULTURE | 0.19 | 0.05 | -0.08 | -0.11 | 0.43 | 0.30 | -0.02 | 0.07 | -0.09 | 0.10 | -0.02 | 0.25 | 0.32 | -0.14 | -0.21 | 0.06 | -0.17 | -0.09 | -0.25 | -0.14 |
| ROW_CROP | 0.01 | 0.15 | -0.00 | -0.00 | 0.29 | 0.32 | 0.14 | 0.14 | 0.06 | 0.18 | 0.02 | 0.29 | 0.29 | 0.01 | -0.05 | 0.04 | -0.09 | 0.05 | -0.13 | -0.13 |
| ROW_CROP_DW | 0.00 | 0.15 | 0.00 | 0.01 | 0.27 | 0.32 | 0.15 | 0.12 | 0.09 | 0.17 | -0.00 | 0.27 | 0.27 | 0.04 | -0.03 | 0.02 | -0.08 | 0.09 | -0.12 | -0.12 |
| PAST_HAY | 0.20 | -0.01 | -0.17 | -0.15 | 0.41 | 0.23 | -0.11 | 0.07 | -0.20 | 0.19 | 0.09 | 0.24 | 0.37 | -0.19 | -0.23 | 0.11 | -0.13 | -0.17 | -0.23 | -0.17 |
| PAST_HAY_DW | 0.23 | -0.04 | -0.16 | -0.13 | 0.39 | 0.23 | -0.12 | 0.05 | -0.20 | 0.16 | 0.07 | 0.20 | 0.32 | -0.18 | -0.24 | 0.07 | -0.17 | -0.14 | -0.26 | -0.19 |
| GRASSLAND | 0.39 | -0.05 | 0.12 | -0.17 | 0.04 | 0.33 | -0.07 | 0.02 | -0.05 | -0.27 | -0.12 | 0.10 | 0.04 | -0.30 | -0.30 | -0.34 | -0.39 | 0.00 | -0.23 | -0.14 |

## Stream-Water Relations with Environmental Characteristics

Stepwise multiple-linear regression indicated that higher concentrations of MeHg in unfiltered water from sites in unmined basins (n = 223) were primarily related to higher DOC and THg of unfiltered stream water and, to a lesser extent, higher percentages of MeHg in bed sediment, higher percentages of total wetland (woody and herbaceous) in the basin, and lower pH values of the water (adjusted $r^2 = 0.61$):

$$\begin{aligned} \ln[MeHg_{water}] = &- 1.664 + 0.573 \ln[DOC] \\ &+ 0.384 \ln[THg_{water}] - 0.270\,[pH] \\ &+ 0.268 \ln[MeHg/THg_{BS}] \\ &+ 0.015 \arcsin[L_w], \end{aligned} \tag{4}$$

where

$MeHg_{water}$ is the MeHg concentration in unfiltered water, in nanograms per liter,

DOC is the dissolved organic carbon concentration in unfiltered water, in milligrams per liter,

$MeHg / THg_{BS}$ is the percentage of MeHg in bed sediment,

$THg_{water}$ is the THg concentration in unfiltered water, in nanograms per liter, pH is the pH value in unfiltered water, and

$L_w$ is the percentage of total wetland in the basin.

MeHg concentrations in unfiltered water correlated positively with concentrations of DOC ($r_s = 0.59$, $p < 0.001$) and UV absorbance ($r_s = 0.67$, $p < 0.001$) (fig. 24A, 24B; table 6). UV absorbance has been suggested as an inexpensive surrogate measure for Hg concentration in water because it correlates highly with DOC and even more highly with the types of DOC thought to complex most strongly with Hg (George R. Aiken, U.S. Geological Survey, oral commun., 2003). The correlation of unfiltered MeHg to SUVA ($r_s = 0.466$, $p < 0.01$) was not as strong. Similar but weaker correlations were found between filtered MeHg concentrations and DOC, UV absorbance, and SUVA. DOC, in turn, correlated positively with hydric soils, total wetness index, total wetlands, and precipitation-weighted atmospheric Hg deposition, and it correlated negatively with average basin elevation and average depth to the seasonally high water table. Spearman correlations between MeHg and THg in water ranged from $r_s = 0.54$ in unfiltered water (fig. 24C) to $r_s = 0.72$ in particulate water samples (table 6). In addition, MeHg and THg in unfiltered and particulate samples increased in relation to total suspended-sediment concentration. A weak negative relation was found between MeHg and pH in unfiltered water (fig. 24D). The percentage of MeHg (percent MeHg/THg) in unfiltered water was positively correlated with percent MeHg in bed sediment (fig. 24E).

MeHg concentrations in unfiltered water were higher at sites in basins with higher percentages of total wetland (fig. 24F) and with both woody wetland and herbaceous wetland (table 6). Increasing percentages of hydric soils were only weakly predictive of unfiltered MeHg. Other LULC and basin-level GIS measured characteristics were limited in their value for explaining Hg in water.

No correlation was found for modeled or actual Hg from atmospheric deposition with unfiltered MeHg; however, this is not surprising, given that water samples were collected only once at each site. The analysis was also hampered for filtered MeHg by many values below reporting limits and by sparse NADP-MDN wet-deposition data for Western States.

## Discussion of Findings and Comparison with Other Studies

Our results for total Hg in fish provide evidence that Hg concentrations in freshwater fish across the United States are often greater than levels specified in various criteria for protection of fish-eating wildlife and humans. However, the purpose of our study was to compare sites and explore factors related to fish Hg; it was not intended to be a thorough assessment of fish Hg with respect to fish-consumption-advisory levels. The results presented here paint a picture of Hg in streams across the United States for a broad range of regional and national gradients in Hg source strength and factors thought to influence Hg methylation and bioaccumulation. Sources included atmospheric deposition, urbanization, and gold or Hg mining; however, sampling focused primarily on sites where atmospheric deposition was the Hg source. Hg in fish, bed sediment, and stream water were assessed spatially and with regard to existing guidelines or criteria and possible relations to stream and basin attributes, including chemical and physical characteristics, as well as LULC. To date, there have been no other studies of this scale in the literature that include multimedia sampling of MeHg and THg and, currently, there is no national Hg monitoring network in the United States for fish, bed sediment, and water.

A conceptual model for MeHg bioaccumulation is that as MeHg is formed within the ecosystem through methylation of inorganic Hg, some portion of the MeHg is transferred to stream water, and some portion of MeHg in water is taken up by the base of the aquatic food web through both sorption to detritus and uptake into living algal (periphyton) cells. MeHg is subsequently biomagnified in aquatic food webs

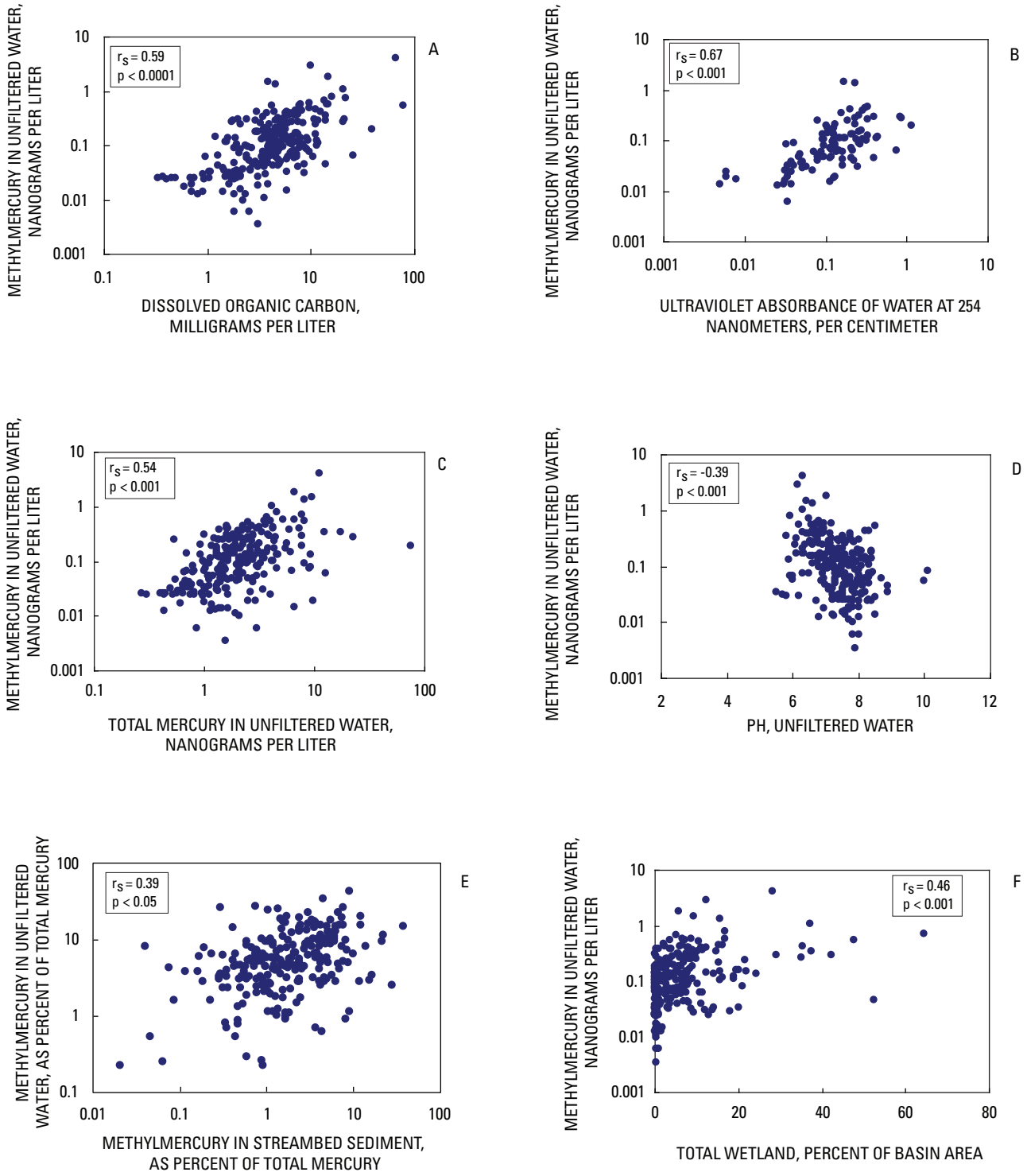


**Figure 24.** Correlations between mercury in unfiltered water and selected environmental characteristics in unmined basins, 1998–2005. ($r_s$, Spearman rank correlation coefficients.)

to reach highest concentrations at the apex of the food web. One plausible inference from this conceptual model is that MeHg concentrations in organisms at the top of the aquatic food web are linearly related to concentrations at the base of the food web, which are in turn linearly related to aqueous MeHg concentrations. We examined relations between fish Hg, which is largely MeHg, to MeHg in water. Whereas fish accumulate MeHg over time, MeHg in water is highly variable over time, season, and hydrologic conditions. Our dataset does not capture this variability, so correlations between fish Hg and MeHg measured in this study are confounded by the fact that single, instantaneous (single synoptic) aqueous MeHg measurements are an uncertain estimator of longer-term mean MeHg concentrations in a stream (Paller and others, 2004; Brigham and others, 2009). Chasar and others (2009), using temporally extensive water sampling and more complete assessment of MeHg in aquatic food webs, support the conceptual model that MeHg concentrations in predator fish are related to mean aqueous MeHg concentrations and that trophic transfer (biomagnification) is relatively consistent among diverse stream ecosystems.

Concentrations of fish Hg from our study must be compared to those from other studies with caution, owing to influences of fish species, age, length, weight, sex, and sample cut or type (skin-off fillets, as were most samples in our study, compared to skin-on fillets or whole-body fish). In general, Hg increases with age and size in top-predator fish and can be lower in whole-body fish compared to muscle or fillet. However, the ratio of fillet to whole-body Hg may be relatively consistent for some fish species (Boudou and Ribeyre, 1983; Ribeyre and Boudou, 1984; Goldstein and others, 1996). Differences in Hg relations with feeding habitat, length, and weight have been noted in other large-scale studies, including the historical NCBP (Schmitt and others, 1999), the USGS BEST study (Schmitt, 2002; Schmitt and others, 2004; Hinck and others, 2004a and 2004b, 2006, 2007), and USEPA EMAP (Peterson and others, 2007). For example, Hinck and others (2004b) analyzed whole-body fish from historical stream sites in major river basins of the United States and found that piscivorous fish (bass and northern pikeminnow) in the BEST Columbia River Basin study had higher Hg concentrations than nonpiscivores and that Hg in these fish increased with size.

Fish in streams receiving higher amounts of Hg due to atmospheric load, gold or Hg mining, or urban contamination have been found generally to have higher concentrations of Hg. Hammerschmidt and Fitzgerald (2006) compared a large historical dataset for Hg in largemouth bass (30-40 cm total length) for 25 States with average annual wet atmospheric deposition of Hg from the MDN and the literature for various periods from the 1990s to early 2004. They excluded known point sources and found a positive correlation between statewide average concentrations of Hg in largemouth bass and average annual wet deposition of Hg. Based on USEPA EMAP results, Peterson and others (2007) suggested that atmospheric deposition of Hg was an important source of fish Hg in the western United States. However, at least one recent paper found that effects of atmospheric deposition on fish Hg were lessened by the structure and function of the particular aquatic ecosystem (Rypel and others, 2008). They compared largemouth bass in two river basins in the southeastern United States; atmospheric Hg was not correlated with fish Hg. In our study, we did not find any relation to atmospheric THg except for rock bass. In recent decades, industrial Hg use and atmospheric Hg deposition have decreased in parts of the United States (Engstrom and Swain, 1997). It is, therefore, likely that fish-Hg concentrations are not at a steady state but may be decreasing in the Nation's waters. The response time for fish Hg with regard to source input, such as from atmospheric deposition, is unknown and is likely dependent on many factors that were incompletely described or unmeasured by this study.

Gold and Hg mining played an important role in higher fish-Hg concentrations at selected sites in this study, overwhelming correlations with other site or basin characteristics. When sites in mined basins were excluded, higher unfiltered MeHg in streams correlated with higher unfiltered THg. Davis and others (2008) examined Hg in largemouth bass and other fish in streams of the Sacramento-San Joaquin Delta of California, an area affected by historical gold and Hg mining. They found that the median fish Hg for largemouth bass (0.53 µg/g ww) reflected this influence. Detailed and accurate data on Hg sources, such as atmospheric deposition, which is sparsely measured in the western United States, as well as gold or Hg mining or other sources of local Hg contamination, are critical to tease apart other environmental characteristics contributing to Hg methylation and fish Hg bioaccumulation.

In this study, the strongest correlations with environmental characteristics were found for largemouth bass, a top-predator/piscivorous fish, but significant correlations were also found for brown and rainbow-cutthroat trout, with selected environmental characteristics that were often different from those found for bass or other sunfish. In the USEPA EMAP study, fish were also grouped by genera or family for comparison to environmental factors (Peterson and others, 2007). Fish Hg for rainbow trout, cutthroat trout, and brown trout genera, as well as for suckers, had the weakest relations, if any, with measured environmental characteristics, whereas top-predator/piscivorous genera, such as pikeminnow, had the

strongest. The interspecies differences we observed between fish Hg correlations with environmental characteristics (for example, largemouth and smallmouth bass) suggest caution in generalizing beyond the species level. This concern has been held historically for different groups of biota and other environmental contaminants.

Results of the current study indicate that, if sites in gold or Hg mined basins are excluded from statistical analysis, the most important environmental characteristics for predicting increasing concentrations of unfiltered MeHg in streams are higher concentrations of DOC, unfiltered THg, and bed-sediment MeHg, as well as higher basin percentages of wetland and lower pH. Increased bed-sediment MeHg was correlated with increasing LOI as a measure of sediment organic content, bed-sediment THg, and AVS. The best predictors of increasing fish Hg for largemouth bass were increasing basin percentages of forest and wetland, MeHg in unfiltered water and bed sediment, and decreasing pH and dissolved sulfate. Although less important than water and bed-sediment organic content (as measured by DOC and LOI, respectively), sulfate was a useful characteristic for understanding Hg in fish, bed sediment, and water. Dissolved sulfate concentration negatively correlated with fish Hg for largemouth bass and brown trout. Similarly, atmospheric sulfate deposition positively correlated with fish Hg in rock bass. The roles of pH and sulfate in Hg methylation have been documented in the literature; sulfate is important in Hg methylation by bacteria and, depending on concentration, can have either a positive or negative effect on Hg methylation (Compeau and Bartha, 1983, 1987; Gilmour and others, 1992, 1998; Benoit and others, 2003). The complex nature of sulfate effects may help explain why it was not highly correlated with fish Hg across the broad range of concentrations and environmental conditions found in our study.

Increasing MeHg in water with increasing DOC, as found in our study over a broad range of environmental conditions, confirms similar results found in smaller scale studies with regard to the role of DOC in Hg methylation (St. Louis and others, 1994; Hurley and others, 1995). With the exception of a negative correlation for rock bass, DOC was not correlated with fish Hg, but unfiltered MeHg was found to be positively correlated with fish Hg for all fish species where data were sufficient for this examination. MeHg in unfiltered water was less than 1 ng/L at most sites and, although MeHg in unfiltered water was high for many sites in mined basins, both unfiltered MeHg and fish Hg were high at many other sites that also were high in DOC, such as coastal-plain streams along the eastern and southern United States. These observations underscore the importance of multiple factors that control Hg bioaccumulation. A large source of Hg input to an ecosystem, coupled with a modest capacity of the ecosystem to methylate inorganic Hg, can produce high levels of MeHg in water and fish. In contrast, a modest Hg source input to an ecosystem, such as in ecosystems where atmospheric deposition is thought to be the predominant source, coupled with a large capacity of an ecosystem to methylate inorganic Hg, also can produce high MeHg concentrations in water and fish.

High fish THg concentrations were found at sites that had high percentages of forest and wetland, especially evergreen forest and woody wetland more proximal to stream sites. MeHg in unfiltered water positively correlated with wetland abundance and, as for fish, MeHg relations to woody or herbaceous wetland strengthened when these LULC types were more proximal to stream sites. Wente (2000) showed that proximity-based (distance-weighted) LULC explained more variability in ecosystem integrity than more commonly used standard percentages of LULC, a finding also seen in this study. Other studies have found greater amounts of wetland to be correlated with higher water MeHg (St. Louis and others, 1994, 1996; Hurley and others, 1995; Krabbenhoft and others, 1999; Grigal, 2002; Brigham and others, 2009). Higher rates of Hg methylation in wetlands promote higher MeHg in streams, especially during years of high water yield (Krabbenhoft and others, 1995; Branfireun and others, 1996). Chumchal and others (2008) noted that Hg concentrations in largemouth bass were higher from forested-wetland habitat compared to open-water habitat. Our finding of higher potential methylation rates, based on the MeHg to THg ratio, at sites in basins with primarily undeveloped land in comparison to urban land, agrees with findings of Krabbenhoft and others (1999) who noted that forested and mixed forest/agricultural basins had higher rates than streams in mining and urban basins. Horowitz and Stephens (2008) found that THg in bed sediment was higher at sites in forested basins (≥ 50 percent forested land use) than in basins in other LULC categories. They analyzed data for a suite of trace elements across 1,200 stream sites sampled as part of the NAWQA Program during 1991 to 1999. Evergreen forest canopies have greater effective surface areas than deciduous forest canopies or open (non-forested) land for filtering Hg from atmospheric deposition (Iverfeldt, 1991; Kolka and others, 1999). A study by St. Louis and others (2001) showed that the tree canopies of boreal forests receiving low atmospheric deposition are significant sources of both MeHg and THg via litter fall to the forest floor, wetlands, and potentially to downstream water bodies. This underscores the greater sensitivity and efficiency of these two LULC types with regard to Hg methylation.

# Summary and Conclusions

Hg in top-predator fish, bed sediment, and water was examined from streams in diverse settings across the United States during 1998–2005 by the USGS. Most studies of Hg in aquatic environments have focused on lakes, reservoirs, and wetlands because of the predominance of lakes with Hg concerns and the importance of wetlands in Hg methylation. Fewer studies have focused on Hg in streams or rivers. This report describes the occurrence and distribution of THg in stream fish in relation to regional and national gradients of Hg source strength (including atmospheric deposition, gold and Hg mining, urbanization) and other factors that are thought to affect Hg concentrations, including LULC. In addition, concentrations of THg and MeHg in bed sediment and stream water were evaluated in relation to these gradients and to identify ecosystem characteristics that favor the production and bioaccumulation of MeHg.

Site selection targeted environmental settings thought to be important with regard to the source, concentration, or biogeochemical behavior of Hg in aquatic ecosystems. Agricultural, urban, undeveloped (forested, grassland, shrubland, and wetland land cover), and mined (for gold and Hg) settings were of particular interest. Each site was sampled one time during seasonal low flow. Predator fish were targeted for collection, and composited skin-off fillets were analyzed for THg, as most of the Hg found in fish tissue (95–99 percent) is MeHg. Bed sediment and stream water were analyzed for THg, MeHg, and characteristics thought to affect Hg methylation, such as LOI, AVS, pH, DOC, and dissolved sulfate.

Key findings of this report are as follows:

- Hg concentrations in fish at more than two-thirds of the sites exceeded the value of 0.1 µg/g Hg ww that is of concern for the protection of fish-eating mammals, including mink and otters. Fish-Hg concentrations equaling or exceeding the 0.3 µg/g ww USEPA criterion for the protection of human health were found at 27 percent of the sites. The highest concentrations among all sampled sites occurred in fish from blackwater coastal-plain streams draining forested land or wetland in the eastern and southeastern United States, as well as from streams draining gold- or Hg-mined basins in the western United States.

- Across the United States, concentrations of MeHg in unfiltered water and in bed sediment were generally low (median values were 0.11 and 0.51 ng/g, respectively).

- Concentrations of MeHg in unfiltered water from several blackwater coastal-plain streams were similar to those of streams in mined basins, although THg concentrations were significantly lower than in mined basins. This finding emphasizes the importance of the amount of Hg in an ecosystem in combination with the capacity of an ecosystem to methylate inorganic Hg.

- Across all sites, fish Hg was not significantly different between sites in unmined basins compared to mined basins, except for smallmouth bass. This exception was driven by one high outlier from a mined basin.

- Largemouth bass from predominantly undeveloped or mixed-land-use basins were significantly higher in Hg than were largemouth bass from urban basins.

- Length-normalized Hg concentrations in largemouth bass from unmined basins were primarily related to basin percentages of evergreen forest and woody wetland, especially with proximity of these land-cover types to the sampling site. This finding underscores the sensitivity of these land-cover types to Hg bioaccumulation.

- Length-normalized Hg concentrations in largemouth bass were highly correlated with stream water and bed sediment chemistry, and with LULC characteristics, but this was not true for smallmouth bass. This finding warns against interspecies conversions of fish-Hg concentrations because different fish species are influenced by different factors.

- In addition to basin percentages of evergreen forest and woody wetland, increasing concentrations of MeHg in unfiltered stream water, increasing bed sediment MeHg normalized by loss-on-ignition (LOI), and decreasing pH and dissolved sulfate also were important as explanatory variables for Hg concentrations in largemouth bass.

- In contrast to the positive relation for fish Hg with evergreen forest and woody wetland LULC, bed-sediment THg concentrations were higher in urban sites. Higher concentrations of MeHg in bed sediment were found with higher THg, LOI, and AVS; LOI was a strong predictor of bed-sediment THg and MeHg.

- Concentrations of MeHg in unfiltered water were higher with higher DOC and increased DOC complexity (as measured by SUVA), THg in water, percentage of MeHg in bed sediment, and percentage of wetland in the basin.

It is difficult to directly compare fish-Hg concentrations across the Nation by using any compilation of existing fish-Hg data. Increased water sampling over the water cycle, such as was done by Brigham and others (2009), Chasar and others (2009), and Marvin-DiPasquale and others (2009), could increase identification and understanding of factors leading to high Hg bioaccumulation.

## Acknowledgments

This study was supported by the following USGS programs and disciplines: National Water-Quality Assessment, Toxic Substances Hydrology, and National Research Programs; Water, Biology, and Geology Disciplines. We thank many USGS scientists and field staff for assistance in site selection, technical input, and careful sample collection. We especially wish to thank the following USGS employees: Rod DeWeese, for assistance in initial planning of the study; George Aiken and Kenna Butler, for DOC sample planning and analyses; William Brumbaugh, for assistance with use of fish results from the 1998 National Mercury Pilot Study and constructive comments on earlier versions of this manuscript; Michelle Lutz and James Kennedy, for preparation of national-scale maps, and Michelle for additional assistance in data and figure preparation; Kerie Hitt, Dave Wolock, and Naomi Nakagaki, for GIS data compilation and preparation; Douglas Causey and William Ferguson, for assistance with retrieval and interpretation of data from the MRDS and MAS-MILS mining databases; John DeWild, Shane Olund, Mark Olson of the Wisconsin Mercury Research Laboratory, for their expertise and guidance in multimedia Hg sampling; and Ann Chalmers (USGS) and Bruce Monson (Environmental Analysis and Outcomes Division, Minnesota Pollution Control Agency), for their technical reviews on an earlier version of this manuscript.

## References

Aiken, G.R., 1992, Chloride interference in the analysis of dissolved organic carbon in the wet oxidation method: Environmental Science and Technology, v. 26, p. 2435—2439.

Allen, H.E., Fu, G., Boothman, W., DiToro, D.M., and Mahony, J.D., 1991, Draft analytical method for determination of acid volatile sulfide in sediment: U.S. Environmental Protection Agency, 18 p.

Atwell, Lisa, Hobson, K.A., and Welch, H.E., 1998, Biomagnification and bioaccumulation of mercury in an arctic marine food web—Insights from stable nitrogen isotope analysis: Canadian Journal of Fisheries and Aquatic Sciences, v. 55, no. 5, p. 1114–1121.

Babiarz, C.L., Hurley, J.P., Benoit, J.M., Shafer, M.M., Andren, A.W., and Webb, D.A., 1998, Seasonal influences on partitioning and transport of total and methylmercury in rivers from contrasting watersheds: Biogeochemistry, v. 41, no. 3, p. 237–257.

Balogh, S.J., Meyer, M.L., and Johnson, D.K., 1998, Tramsport of mercury in three contrasting river basins: Environmental Science & Technology, v. 32, no. 4, 456–62.

Bates, A.L., Spiker, E.C., Orem, W.H., Burnett, W.C., 1993, Speciation and isotopic composition of sulfur in sediments from Jellyfish Lake, Palau: Chemical Geology, v. 106, p. 63—76.

Bauch, N.J., Chasar, L.C., Scudder, B.C., Moran, P.W., Hitt, K.J., Brigham, M.E., Lutz, M.A., and Wentz, D.A., 2009, Data on mercury in water, streambed sediment, and fish tissue from selected streams across the United States, 1998–2005: U.S. Geological Survey Data Series 307.

Benoit, J.M., Gilmour, C.C., Heyes, A., Mason, R.P., and Miller, C.L., 2003, Geochemical and biological controls over methylmercury production and degradation in aquatic ecosystems, *chap. 19* of Chai, Y., and Braids, O.C., eds., Biogeochemistry of environmentally important trace elements: Washington D.C., American Chemical Society Symposium Series 835, p. 262–297.

Bloom, Nicholas, 1989, Determination of picogram levels of methylmercury by aqueous phase ethylation, followed by cryogenic gas chromatography with cold vapour atomic fluorescence detection: Canadian Journal of Fisheries and Aquatic Sciences, v. 46, no. 7, p. 1131–1140.

Bloom, N.S., 1992, On the chemical form of mercury in edible fish and marine invertebrate tissue: Canadian Journal of Fisheries and Aquatic Sciences, v. 49, no. 5, p. 1010–1017.

Bloom, N.S., Watras, C.J., and Hurley, J.P., 1991, Impact of acidification on the methylmercury cycle of remote seepage lakes: Water, Air, and Soil Pollution, v. 56, 477-491.

Bodaly, R.A., Rudd, J.W.M., and Flett, R.J., 1998, Effect of urban sewage treatment on total and methyl mercury concentrations in effluents: Biogeochemistry, v. 40, no. 2/3, p. 279–291.

Boudou, A., and Ribeyre, F., 1983, Contamination of aquatic biocenoses by mercury compounds—An experimental ecotoxicological approach, in Nriagu, J.O., ed., Aquatic toxicology: New York, John Wiley and Sons, p. 73–116.

Boudou, A., and Ribeyre, F., 1997, Mercury in the food web—Accumulation and transfer mechanisms, *in* Sigel, Astrid, and Sigel, Helmut, eds., Mercury and its effects on environment and biology: New York, Marcel Dekker, Metal Ions in Biological Systems, v. 34, p. 289–319.

Branfireun, B.A.; Heyes, Andrew; and Roulet, N.T., 1996, The hydrology and methylmercury dynamics of a Precambrian Shield headwater peatland: Water Resources Research, v. 32, no. 6, p. 1785–1794.

Brenton, R.W., and Arnett, T.L., 1993, Methods of analysis by the U.S. Geological Survey National Water Quality Laboratory–Determination of dissolved organic carbon by UV-promoted persulfate oxidation and infrared spectrometry: U.S. Geological Survey Open-File Report 92–480, 12 p.

Briand, Frédéric, and Cohen, J.E., 1987, Environmental correlates of food chain length: Science, v. 238, no. 4829, p. 956–960.

Brigham, M.E., Wentz, D.A., Aiken, G.R., and Krabbenhoft, D.P., 2009, Mercury cycling in stream ecosystems; 1. Water column chemistry and transport: Environmental Science & Technology, v. 43, p. 2720-2725.

Brightbill, R.A.; Riva-Murray, Karen; Bilger, M.D.; and Byrnes, J.D., 2003, Total mercury and methylmercury in fish fillets, water, and bed sediment from selected streams in the Delaware River basin, New Jersey, New York, and Pennsylvania, 1998–2001: U.S. Geological Survey Water-Resources Investigations Report 03–4183, 30 p., accessed February 12, 2007, at http://pubs.usgs.gov/wri/wri03-4183/

Brumbaugh, W.G., Krabbenhoft, D.P., Helsel, D.R., Wiener, J.G., and Echols, K.R., 2001, A national pilot study of mercury contamination of aquatic ecosystems along multiple gradients—Bioaccumulation in fish: U.S. Geological Survey Biological Science Report 2001–0009, 25 p.

Chalmers, Ann, 2002, Trace elements and organic compounds in streambed sediment and fish tissue of coastal New England streams, 1998–99: U.S. Geological Survey Water-Resources Investigations Report 02–4179, 30 p.

Chalmers, Ann, and Krabbenhoft, D.P., 2001, Distribution of total and methyl mercury in water, sediment, and fish tissue in New England streams [abs.]: American Geophysical Union (AGU), May 29–June 2, 2001, Boston, Mass., accessed February 12, 2007, at http://nh.water.usgs.gov/projects/nawqa/sw_merc.htm

Chasar, L.C., Scudder, B.C., Stewart, A.R., Bell, A.H., and Aiken, G.R., 2009, Mercury cycling in stream ecosystems; 3. Trophic dynamics and methylmercury bioaccumulation: Environmental Science & Technology, v. 43, p. 2733-2739.

Christensen, V.G., Wente, S.P., Sandheinrich, M.B., and Brigham, M.E., 2006, Spatial variation in fish-tissue mercury concentrations in the St. Croix River basin, Minnesota and Wisconsin, 2004: U.S. Geological Survey Scientific Investigations Report 2006–5063, 26 p., accessed March 19, 2007, at http://pubs.usgs.gov/sir/2006/5063/

Chumchal, M.M., Drenner, R.W., Fry, Brian, Hambright, K.D., and Newland, L.W., 2008, Habitat-specific differences in mercury concentrations in a top predator from a shallow lake: Transactions of the American Fisheries Society, v. 137, p. 195-208.

Compeau, Geoffrey, and Bartha, Richard, 1983, Effects of sea salt anions on the formation and stability of methylmercury: Bulletin of Environmental Contamination and Toxicology, v. 31, p. 486–493.

Compeau, G.C., and Bartha, Richard, 1987, Effect of salinity on mercury-methylating activity of sulfate-reducing bacteria in estuarine sediments: Applied and Environmental Microbiology, v. 53, no. 2, p. 261–265.

Daly, C., Neilson, R.P., and Phillips, D.L., 1994, A statistical-topographic model for mapping climatological precipitation over mountainous terrain: Journal of Applied Meteorology, v. 33, no. 2, p. 140–158.

Daly, C., Taylor, G.H., and Gibson, W.P., 1997, The PRISM approach to mapping precipitation and temperature: Proceedings, American Meteorological Society 10th Conference on Applied Climatology, Reno, Nev., October 20–23, 1997, p. 10–12.

Data Description Inc., 1996, Data Desk, Version 6.1: Ithaca, N.Y., Data Description Inc.

Davis, J.A.; Greenfield, B.K.; Ichikawa, Gary; and Stephenson, Mark, 2008, Mercury in sport fish from the Sacramento-San Joaquin Delta region, California, USA: Science of the Total Environment, v. 391, no. 1, p. 66–75.

Dennis, I.F; Clair, T.A.; Driscoll, C.T.; Kamman, Neil; Chalmers, Ann; Shanley, Jamie; Norton, S.A., and Kahl, Steve, 2005, Distribution patterns of mercury in lakes and rivers of northeastern North America: Ecotoxicology, v. 14, nos. 1–2, p. 113–123.

DeWild, J.F., Olson, M.L., and Olund, S.D., 2002, Determination of methyl mercury by aqueous phase ethylation, followed by gas chromatographic separation with cold vapor atomic fluorescence detection: U.S. Geological Survey Open-File Report 01–445, 14 p., accessed March 16, 2007, at http://pubs.er.usgs.gov/usgspubs/ofr/ofr2001445

DeWild, J.F., Olund, S.D., Olson, M.L, and Tate, M.T., 2004, Methods for the preparation and analysis of solids and suspended solids for methylmercury: U.S. Geological Survey Techniques and Methods, book 5, chap. A7, accessed March 16, 2007, at http://pubs.usgs.gov/tm/2005/tm5A7/

Domagalski, Joseph, 1998, Occurrence and transport of total mercury and methyl mercury in the Sacramento River Basin, California: Journal of Geochemical Exploration, v. 64, nos. 1–3, p. 277–291.

Driscoll, C.T., Yan, Cheng, Schofield, C.L., Munson, Ron, Holsapple, John, 1994, The mercury cycle and fish in the Adirondack lakes: Environmental Science and Technology, v. 28, no. 3, p. 136-143.

Eisler, Ronald, 1987, Mercury hazards to fish, wildlife, and invertebrates—A synoptic review: Laurel, Md., U.S. Fish and Wildlife Service Biological Report 85(1.10), 63 p.

Eisler, Ronald, 2004, Mercury hazards from gold mining to humans, plants, and animals: Review of Environmental Contamination and Toxicology, v. 181, p. 139–198.

Engstrom, D.R., and Swain, E.B., 1997, Recent declines in atmospheric mercury deposition in the upper Midwest: Environmental Science and Technology, v. 31, p. 960-967.

Environment Canada, 2005, Guidelines at a glance—Inorganic mercury and methylmercury: Ottawa, Ontario, National Guidelines and Standards Office, 2 p., accessed June 18, 2008, at http://www.ec.gc.ca/ceqg-rcqe/English/Pdf/GAAG_Mercury_WQG_e.pdf

Falcone, James; Stewart, Jana; Sobieszczyk, Steven; Dupree, Jean; McMahon, Gerard; and Buell, Gary, 2007, A comparison of natural and urban characteristics and the development of urban intensity indices across six geographic settings: U.S. Geological Survey Scientific Investigations Report 2007–5123, 43 p.

Fishman, M.J., and Friedman, L.C., 1989, Methods for determination of inorganic substances in water and fluvial sediments: U.S. Geological Survey Techniques of Water-Resources Investigations, book 5, chap. A1, sec. 15, p. 465–498, accessed March 16, 2007, at http://pubs.usgs.gov/twri/twri5-a1/

Fitzgerald, W.F., Engstrom, D.R., Mason, R.P., and Nater, E.A., 1998, The case for atmospheric mercury contamination in remote areas: Environmental Science & Technology, v. 32, no. 1, p. 1–7.

Flannagan, S.M., Nielsen, M.G., Robinson, K.W., and Coles, J.F., 1999, Water-quality assessment of the New England Coastal Basins in Maine, Massachusetts, New Hampshire, and Rhode Island—Environmental settings and implications for water quality and aquatic biota: U.S. Geological Survey Water-Resources Investigations Report 98–4249, 64 p.

Francesconi, K.A., and Lenanton, R.C.J., 1992, Mercury contamination in a semi-enclosed marine embayment—Organic and inorganic mercury content of biota, and factors influencing mercury levels in fish: Marine Environmental Research, v. 33, no. 3, p. 189–212.

Gilliom, R.J., Alley, W.M., and Gurtz, M.E., 1995, Design of the National Water-Quality Assessment Program—Occurrence and distribution of water-quality conditions: U.S. Geological Survey Circular 1112, 33 p.

Gilliom, R.J.; Barbash, J.E.; Crawford, C.G.; Hamilton, P.A.; Martin, J.D.; Nakagaki, Naomi; Nowell, L.H.; Scott, J.C.; Stackelberg, P.E.; Thelin, G.P.; and Wolock, D.M., 2006, The quality of our Nation's waters—Pesticides in the Nation's streams and groundwater, 1992–2001: U.S. Geological Survey Circular 1291, 173 p.

Gilliom, R.J., Hamilton, P.A., and Miller, T.L., 2001, The National Water-Quality Assessment Program—Entering a new decade of investigations: U.S. Geological Survey Fact Sheet 071–01, 6 p.

Gilmour, C.C., Henry, E.A., and Mitchell, Ralph, 1992, Sulfate stimulation of mercury methylation in freshwater sediments: Environmental Science & Technology, v. 26, no. 11, p. 2281–2287.

Gilmour, C.C., Riedel, G.S., Ederington, M.C., Bell, J.T., Benoit, J.M., Gill, G.A., and Stordal, M.C., 1998, Methylmercury concentrations and production rates across a trophic gradient in the northern Everglades: Biogeochemistry, v. 40, no. 2/3, p. 327–345.

Goddard, K.E., 1988, Gold-mill-tailings contamination of the Cheyenne River system, Western South Dakota, *chap. A* of Mallard, G.E., ed., U.S. Geological Survey Toxic Substances Hydrology Program—Surface-water contamination: Proceedings of the Technical Meeting, Denver, Colo., February 2–4, 1987, p. 1–20.

Goldstein, R.M., Brigham, M.E., and Stauffer, J.C., 1996, Comparison of mercury concentrations in liver, muscle, whole bodies, and composites of fish from the Red River of the North: Canadian Journal of Fisheries and Aquatic Sciences, v. 53, no. 2, p. 244–252.

Grieb, T.M., Driscoll, C.T., Gloss, S.P., Schofield, C.L., Bowie, G.L., and Porcella, D.B., 1990, Factors affecting mercury accumulation in fish in the upper Michigan peninsula: Environmental Toxicology and Chemistry, v. 9, no. 7, p. 919–930.

Grigal, D.F., 2002, Inputs and outputs of mercury from terrestrial watersheds—A review: Environmental Reviews, v. 10, no. 1, p. 1–39.

Hall, B.D., Bodaly, R.A., Fudge, R.J.P., Rudd, J.W.M., and Rosenberg, D.M., 1997, Food as the dominant pathway of methylmercury uptake by fish: Water, Air, and Soil Pollution, v. 100, p. 13–24.

Hammerschmidt, C.R., and Fitzgerald, W.F., 2006, Methylmercury in freshwater fish linked to atmospheric mercury deposition: Environmental Science & Technology, v. 40, p. 7764–7770.

Heiri, Oliver, Lotter, A.F., and Lemcke, Gerry, 2001, Loss on ignition as a method for estimating organic and carbonate content in sediments–Reproducibility and comparability of results: Journal of Paleolimnology, v. 25, no. 1, p. 101–110.

Helsel, D.R., 1995, Design of a relational water-quality assessment program: Alexandria, Va., American Statistical Association, Proceedings of the Biometrics Section, p. 60–67.Hinck, J.E., Bartisch, T.M., Blazer, V.S., Denslow, N.D., Gross, T.S., Myers, M.S., Anderson, P.J., Orazio, C.E., and Tillit, D.E., 2004a, Biomonitoring of Environmental Status and Trends (BEST) program—Environmental contaminants and their effrects on fish in the Yukon River Basin: U.S. Geological Survey Scientific Investigations Report 2004–5285, 87 p.

Hinck, J.E.; Blazer, V.S.; Denslow, N.D.; Echols, K.R.; Gale, R.W.; May, T.W.; Claunch, Rachael; Wieser, Carla; Anderson, P.J.; Coyle, J.J.; Gross, T.S.; and Tillitt, D.E., 2007, Biomonitoring of Environmental Status and Trends (BEST) program—Environmental contaminants, health indicators, and reproductive biomarkers in fish from the Mobile, Apalachicola-Chattahoochee-Flint, Savannah, and Pee Dee River Basins: U.S. Geological Survey Scientific Investigations Report 2007–5176, 114 p.

Hinck, J.E., Blazer, V.S., Denslow, N.D., Gross, T.S., Echols, K.R., Davis, A.P., May, T.W., Orazio, C.E., Coyle, J.J., and Tillitt, D.E., 2006, Biomonitoring of Environmental Status and Trends (BEST) program—Environmental contaminants and their effects on fish in the Colorado River Basin: U.S. Geological Survey Scientific Investigations Report 2006–5163, 119 p.

Hinck, J.E., Schmitt, C.J., Bartisch, T.M., Denslow, N.D., Blazer, V.S., Anderson, P.J., Coyle, J.J., Dethloff, G.M., and Tillit, D.E., 2004b, Biomonitoring of Environmental Status and Trends (BEST) program—Environmental contaminants and their effrects on fish in the Columbia River Basin: U.S. Geological Survey Scientific Investigations Report 2004–5154, 125 p.

Horowitz, A.J., and Stephens, V.C., 2008, The effects of land use on fluvial sediment chemistry for the conterminous U.S.—Results from the first cycle of the NAWQA Program—Trace and major elements, phosphorus, carbon, and sulfur: Science of the Total Environment, v. 400, nos. 1–3, p. 290–314.

Horvat, M., Liang, L., and Bloom, N.S., 1993, Comparison of distillation with other current isolation methods for the determination of methyl mercury compounds in low-level environmental samples—Part II. Water: Analytica Chimica Acta, v. 282, no. 1, p. 153–168.

Huckabee, J.W., Elwood, J.W., and Hildebrand, S.G., 1979, Accumulation of mercury in freshwater biota, *in* Nriagu, J.O., ed., Biogeochemistry of mercury in the environment: New York, Elsevier/North-Holland Biomedical Press, p. 277–302.

Hurley, J.P.; Benoit, J.M.; Babiarz, C.L.; Shafer, M.M.; Andren, A.W.; Sullivan, J.R.; Hammond, Richard; and Webb, D.A., 1995, Influences of watershed characteristics on mercury levels in Wisconsin Rivers: Environmental Science & Technology, v. 29, no. 7, p. 1867–1875.

Insightful Corporation, 1998–2005, S-PLUS version 7.0 for Windows (computer software): Seattle, Wash.

Iverfeldt, Ake, 1991, Mercury in forest canopy throughfall water and its relation to atmospheric deposition: Water, Air, and Soil Pollution, v. 56, p. 553-564.

Jearld, A., Jr., 1983, Age determination, *in* Nielsen, L.A., and Johnson, D.L., eds., Fisheries techniques: Bethesda, Md., American Fisheries Society, p. 301–324.

Kamman, N.C.; Burgess, N.M.; Driscoll, C.T.; Simonin, H.A.; Goodale, Wing; Linehan, Janice; Estabrook, Robert; Hutcheson, Michael; Major, Andrew; Scheuhanmer, A.M.; and Scruton, D.A., 2005, Mercury in freshwater fish of northeast North America—A geographic perspective based on fish tissue monitoring databases: Ecotoxicology, v. 14, nos. 1–2, p. 163–180.

Kim, J.P., and Burggraaf, Shane, 1999, Mercury bioaccumulation in rainbow trout (*Oncorhynchus mykiss*) and the trout food web in lakes Okareka, Okaro, Tarawera, Rotomahana and Rotorua, New Zealand: Water, Air and Soil Pollution, v. 115, nos. 1–4, p. 535–546.

Kolka, R.K., Nater, E.A., Grigal, D.F., and Verry, E.S., 1999, Atmospheric inputs of mercury and organic carbon into a forested upland/bog watershed: Water, Air, and Soil Pollution, v. 113, p. 273-294.

Kotnik, Jože; Horvat, Milena; Fajon, Vesna; and Logar, Martina, 2002, Mercury in small freshwater lakes—A case study, Lake Velenje, Slovenia: Water Air and Soil Pollution, v. 134, nos. 1–4, p. 319–339.

Krabbenhoft, D.P., Benoit, J.M., Babiarz, C.L., Hurley, J.P., and Andren, A.W., 1995, Mercury cycling in the Allequash Creek watershed, Northern Wisconsin: Water, Air, and Soil Pollution, v. 80, nos. 1–4, p. 425–433.

Krabbenhoft, D.P., Engstrom, D., Gilmour, C., Harris, R., Hurley, J., and Mason, R., 2007, Monitoring and evaluating trends in sediment and water indicators, *chap. 3 of* Harris, R., Krabbenhoft, D.P., Mason, R., Murray, M.W., Reash, R., and Saltman, T., eds., Ecosystem responses to mercury contamination—Indicators of change: Boca Raton, Fla., CRC Press and Society of Environmental Toxicology and Chemistry, p. 47–86.

Krabbenhoft, D.P., Wiener, J.G., Brumbaugh, W.G., Olson, M.L., DeWild, J.F., and Sabin, T.J., 1999, A national pilot study of mercury contamination of aquatic ecosystems along multiple gradients, *in* U.S. Geological Survey Toxic Substances Hydrology Program—Proceedings of the Technical Meeting, Charleston, S.C., March 8–12, 1999. Volume 2 of 3—Contamination of hydrologic systems and related ecosystems: U.S. Geological Survey Water-Resources Investigations Report 99–4018B, p. 147–160.

Leahy, P.P., Rosenshein, J.S., and Knopman, D.S., 1990, Implementation plan for the National Water-Quality Assessment Program: U.S. Geological Survey Open-File Report 90–174, 10 p.

Lewis, M.E., and Brigham, M.E., 2004, Low level mercury: U.S. Geological Survey Techniques of Water-Resources Investigations, book 9, chap. A5, section 5.6.4.B, 26 p., accessed March 16, 2007, at http://water.usgs.gov/owq/FieldManual/chapter5/pdf/5.6.4.B_v1.0.pdf

Lutz, M.A., Brigham, M.E., and Marvin-DiPasquale, M., 2008, Procedures for collecting and processing streambed sediment and pore water for analysis of mercury as part of the National Water-Quality Assessment Program: U.S. Geological Survey Open-File Report 2008–1279, 68 p.

MacDonald, D.D., Ingersoll, C.G., and Berger, T.A. 2000, Development and evaluation of consensus-based sediment quality guidelines for freshwater ecosystems: Archives of Environmental Contamination and Toxicology, v. 39, no. 1, p. 20–31.

Marvin-DiPasquale, Mark, Lutz, M.A., Brigham, M.E., Krabbenhoft, D.P., Aiken, G.R., Orem, W.H., and Hall, B.D., 2009, Mercury cycling in stream ecosystems; 2. Benthic methylmercury production and bed sediment–pore water partitioning: Environmental Science & Technology, v. 43, p. 2726-2732.

Mason, R.P., Laporte, J.-M., and Andres, S., 2000, Factors controlling the bioaccumulation of mercury methylmercury, arsenic, selenium, and cadmium by freshwater invertebrates and fish: Archives of Environmental Contamination and Toxicology, v. 38, no. 3, p. 283–297.

Massachusetts Department of Environmental Protection, 1995, Commonwealth of Massachusetts summary of water quality, 1995: North Grafton, Mass., Division of Water Pollution Control, 97 p.

Meili, Marcus, 1991, Mercury in forest lake ecosystems—Bioavailability, bioaccumulation and biomagnifications, *chap. 11 of* Lindqvist, Oliver, and others, Mercury in the Swedish environment—Recent research on causes, consequences and corrective methods: Water Air and Soil Pollution, v. 55, nos. 1–2, p. 131–137.

Morel, F.M.M., Kraepiel, A.M.L., and Amyot, Marc, 1998. The chemical cycle and bioaccumulation of mercury: Annual Review of Ecology and Systematics, v. 29, p. 543-566.

Nakagaki, Naomi, and Wolock, D.M., 2005, Estimation of agricultural pesticide use in drainage basins using land cover maps and county pesticide data: U.S. Geological Survey Open-File Report 2005–1188, 46 p.

Norton, J.J., 1975, Mineral Resources—Introduction, in U.S. Geological Survey, Mineral and Water Resources of South Dakota: South Dakota Geological Survey Bulletin 16, p. 77–90.

Olson, M.L., Cleckner, L.B., Hurley, J.P., Krabbenhoft, D.P., and Heelan, T.W., 1997, Resolution of matrix effects on analysis of total and methyl mercury in aqueous samples from the Florida Everglades: Fresenius' Journal of Analytical Chemistry, v. 358, no. 3, p. 392–396.

Olson, M.L., and DeWild, J.F., 1999, Techniques for the collection and species-specific analysis of low levels of mercury in water, sediment, and biota, in U.S. Geological Survey Toxic Substances Hydrology Program—Proceedings of the Technical Meeting, Charleston, South Carolina, March 8–12, 1999. Volume 2 of 3—Contamination of hydrologic systems and related ecosystems: U.S. Geological Survey Water-Resources Investigations Report 99–4018B, p. 191–199.

Olund, S.D., DeWild, J.F., Olson, M.L., and Tate, M.T., 2004, Methods for the preparation and analysis of solids and suspended solids for total mercury: U.S. Geological Survey Techniques of Water-Resources Investigations, book 5, chap. A8, accessed March 16, 2007, at http://pubs.usgs.gov/tm/2005/tm5A8/

Paller, M.H., Jagoe, C.H., Bennett, H., Brant, H.A., and Bowers, J.A., 2004, Influence of methylmercury from tributary streams on mercury levels in Savannah River Asiatic clams: Science of the Total Environment, v. 325, p. 209-219.

Peckenham, J.M., Kahl, J.S. and Mower, Barry, 2003, Background mercury concentrations in river water in Maine U.S.A.: Environmetnal Monitoring and Assessment, v. 89, no. 2, p. 129–152.

Peterson, S.A.; Van Sickle, John; Herlihy, A.T.; and Hughes, R.M., 2007, Mercury concentration in fish from streams and rivers throughout the western United States: Environmental Science & Technology, v. 41, no. 1, p. 58–65.

Pickhardt, P.C.; Folt, C.L.; Chen, C.Y.; Klaue, Bjoern; and Blum, J.D., 2002, Algal blooms reduce the uptake of toxic methylmercury in freshwater food webs: Proceedings of the National Academy of Sciences of the USA, v. 99, no. 7, p. 4419–4423.

Porak, W., Coleman, W.S., and Crawford, S., 1986, Age, growth, and mortality of Florida largemouth bass utilizing otoliths, *in* Proceedings of the annual conference of Southeastern Association of Fish and Wildlife Agencies, 40th: Tallahassee, Fla., Southeastern Association of Fish and Wildlife Agencies, p. 206–215.

Ribeyre, F., and Boudou, A., 1984, Bioaccumulation et repartition tissulaire du mercure—HgCl et $CH_3HgCl$—chez *Salmo gairdneri* après contamination par voie directe: Water, Air, and Soil Pollution, v. 23, no. 2, p. 169–186.

Ribeyre, F., and Boudou, A., 1994, Experimental study of inorganic and methylmercury bioaccumulation by four species of freshwater rooted macrophytes from water and sediment contamination sources: Ecotoxicology and Environmental Safety, v. 28, no. 3, p. 270–286.

Rumbold, D.G., Fink, L.E., Laine, K.A., Niemczyk, S.L., Chandrasekar, T., Wankel, S.D., Kendall, C., 2002, Levels of mercury in alligators (*Alligator mississippiensis*) collected along a transect through the Florida Everglades: Science of the Total Environment, v. 297, nos. 1–3, p. 239-252.

Rypel, A.L., Arrington, D.A., and Findlay, R.H., 2008, Mercury in southeastern U.S. riverine fish populations linked to water body type: Environmental Science & Technology, v. 42, no. 14, p. 5118–5124.

St. Louis, V.L., Rudd, J.W.M., Kelly, C.A., Beaty, K.G., Bloom, N.S., and Flett, R.J., 1994, Importance of wetlands as sources of methyl mercury to boreal forest ecosystems: Canadian Journal of Fisheries and Aquatic Sciences, v. 51, no. 5, p. 1065–1076.

St. Louis, V.L., Rudd, J.W.M., Kelly, C.A., Beaty, K.G., Flett, R.J., and Roulet, N.T.,1996, Production and loss of methylmercury and loss of total mercury from boreal forest catchments containing different types of wetlands: Environmental Science & Technology, v. 30, no. 9, p. 2719-2729.

St. Louis, V.L., Rudd, J.W.M., Kelly, C.A., Hall, B.D., Rolfhus, K.R., Scott, K.J., Lindberg, S.E., and Dong, Weijin, 2001, Importance of the forest canopy to fluxes of methyl mercury and total mercury to boreal ecosystems: Environmental Science & Technology, v. 35, no. 15, p. 3089–3098.

Schmitt, C.J., ed., 2002, Biomonitoring of Environmental Status and Trends (BEST) Program—Environmental contaminants and their effects on fish in the Mississippi River Basin: U.S Geological Survey Biological Science Report 2002–0004, 217 p., apps.

Schmitt, C.J., Dethloff, G.M., Hinck, J.E., Bartish, T.M., Blazer, V.S., Coyle, J.J., Denslow, N.D., and Tillitt, D.E., 2004, Biomonitoring of Environmental Status and Trends (BEST) Program—Environmental contaminants and their effects on fish in the Rio Grande Basin: U.S. Geological Survey Scientific Investigations Report 2004–5108, 117 p.

Schmitt, C.J., Zajicek, J.L., May, T.W., and Cowman, D.F., 1999, Organochlorine residues and elemental contaminants in U.S. freshwater fish, 1976–1986—National Contaminant Biomonitoring Program: Reviews of Environmental Contamination and Toxicology, v. 162, p. 43–104.

Scudder, B.C., Chasar, L.C., DeWeese, L.R., Brigham, M.E., Wentz, D.A., and Brumbaugh, W.G., 2008, Procedures for collecting and processing aquatic invertebrates and fish for analysis of mercury as part of the National Water-Quality Assessment Program: U.S. Geological Survey Open-File Report 2008–1208, 34 p.

Seigneur, Christian; Vijayaraghavan, Krish; Lohman, Kristen; Karamchandani, Prakash; and Scott, Courtney, 2004, Global source attribution for mercury deposition in the United States: Environmental Science & Technology, v. 38, no. 2, p. 555–569.

Shelton, L.R., and Capel, P.D., 1994, Guidelines for collecting and processing samples of stream bed sediment for analysis of trace elements and organic contaminants for the National Water-Quality Assessment program: U.S. Geological Survey Open-File Report 94–458, 20 p.

Strahler, A.N., and Strahler, A.H., 1978, Modern physical geography: New York, John Wiley and Sons, 502 p.

Tchounwou, P.B.; Ayensu, W.K.; Ninashvili, Nannuli; and Sutton, Dwayne, 2003, Environmental exposure to mercury and its toxicopathologic implications for public health: Environmental Toxicology, v. 18, no. 3, p. 149–175.

ter Braak, C.J.F., and Šmilauer, Petr, 2002, CANOCO reference manual and CanoDraw for Windows User's Guide—Software for Canonical Community Ordination (version 4.5): Ithaca, N.Y., Microcomputer Power, 500 p.

Trudel, Marc; Tremblay, Alain; Shchetagne, Roger; and Rasmussen, J.B., 2000, Estimating food consumption rates of fish using a mercury mass balance model: Canadian Journal of Fisheries and Aquatic Sciences, v. 57, no. 2, p. 414–428.

U.S. Department of Agriculture, 1994, State Soil Geographic (STATSGO) Data Base, data use information: U.S. Department of Agriculture, Natural Resources Conservation Service, National Soil Survey Center, Miscellaneous Publication 1492; available at http://www.nrcs.usda.gov/technical/techtools/statsgo_db.pdf

U.S. Environmental Protection Agency (USEPA), 1995a, Great Lakes Water Quality Initiative technical support document for wildlife criteria: Washington, D.C., Office of Water, EPA 820–B95–009, 53 p.

U.S. Environmental Protection Agency (USEPA), 1995b, Great Lakes Water Quality Initiative technical support document for human health criteria and values: Washington, D.C., Office of Water, EPA 820–B95–007, 54 p. plus appendixes.

U.S. Environmental Protection Agency, 1996a, Method 1669—Sampling ambient water for trace metals at EPA water quality criteria levels: Washington, D.C., Office of Water, Engineering and Analysis Division, 37 p., available at http://www.epa.gov/waterscience/methods/method/inorganics/1669.pdf

U.S. Environmental Protection Agency, 1996b, Method 1631—Mercury in water by oxidation, purge and trap, and cold vapor atomic fluorescence (CVAS): Draft Methods EPA 821–R–96–012.

U.S. Environmental Protection Agency, 1997, Mercury study report to Congress, Vol. 3—Fate and transport of mercury in the environment: Washington, D.C., Office of Air Quality Planning and Standards and Office of Research and Development, EPA–452/R–97–005, 376 p.

U.S. Environmental Protection Agency, 1998, Method 7473—Mercury in solids and solutions by thermal decomposition, amalgamation, and atomic absorption spectrophotometry: Report SW–846, available at http://www.epa.gov/epawaste/hazard/testmethods/sw846/online/7_series.htm

U.S. Environmental Protection Agency, 2000, Methodology for deriving ambient water quality criteria for the protection of human health: Washington, D.C., Office of Science and Technology/Office of Water, EPA–822–B–00–004 [variously paged].

U.S. Environmental Protection Agency, 2001, Water quality criterion for protection of human health—Methylmercury: Washington, D.C., Technical Report EPA/823/R–01/001 [variously paged].

U.S. Environmental Protection Agency, 2002, Method 1631 Revision E—Mercury in water by oxidation, purge, and trap, and cold vapor atomic fluorescence spectrometry: EPA–821–R–02–019, 38 p., available at http://www.epa.gov/waterscience/methods/1631e.pdf

U.S. Environmental Protection Agency, 2007, 2005/2006 National listing of fish advisories: Washington D.C, Office of Water, Fact Sheet EPA–823–F–07–003, 7 p., available at http://www.epa.gov/waterscience/fish/advisories/2006/index.html

U.S. Environmental Protection Agency, 2009, Guidance for implementing the January 2001 methylmercury water quality criterion: Washington D.C, Office of Water, EPA 823–R–09–002, 201 p.

U.S. Geological Survey, 2002, Elevation Derivatives for National Applications (EDNA) [digital data], accessed January 2006, available at http://edna.usgs.gov/

U.S. Geological Survey, 2004, Mineral Resources Data System (MRDS) [digital data], available at http://tin.er.usgs.gov/mrds/

Vogelmann, J.E.; Howard, S.M.; Yang, Limin; Larson, C.R.; Wylie, B.K.; and Van Driel, Nick, 2001, Completion of the 1990's national land cover dataset for the conterminous United States from Landsat Thematic Mapper data and ancillary data sources: Photogrammetric Engineering and Remote Sensing, v. 67, no. 6, p. 650–662.

Waldron, M.C., Colman, J.A., and Breault, R.F., 2000, Distribution, hydrologic transport, and cycling of total mercury and methyl mercury in a contaminated river-reservoir-wetland system (Sudbury River, eastern Massachussetts): Canadian Journal of Fisheries and Aquatic Sciences, v. 57, no. 5, p. 1080–1091.

Watras, C.J., and Bloom, N.S., 1992, Mercury and methylmercury in individual zooplankton—Implications for bioaccumulation. Limnology and Oceanography, v. 37, no. 6, p. 1313–1318.

Weishaar, J.L., Aiken, G.R., Bergamaschi, B.A., Fram, M.S., Fujii, Roger, and Mopper, Kenneth, 2003, Evaluation of specific ultraviolet absorbance as an indicator of the chemical composition and reactivity of dissolved organic carbon: Environmental Science and Technology, v. 37, no. 20, p. 4702-4708.

Wente, S.P., 2000, Proximity-based measure of land use impacts to aquatic ecosystem integrity: Environmental Toxicology and Chemistry, v. 19, no. 4(2), p. 1148–1152.

Wente, S.P., 2004, A statistical model and national data set for partitioning fish-tissue mercury concentration variation between spatiotemporal and sample characteristic effects: U.S. Geological Survey Science Investigations Report 2004–5199, 15 p., available at http://pubs.usgs.gov/sir/2004/5199/

Westcott, Kim, and Kalff, Jacob, 1996, Environmental factors affecting methyl mercury accumulation in zooplankton: Canadian Journal of Fisheries and Aquatic Sciences, v. 53, no. 10, p. 2221–2228.

Wiener, J.G., 1995, Bioaccumulation of mercury in fish, *in* Proceedings—National Forum on Mercury in Fish, September 27–29, 1994, New Orleans, La.: Washington, D.C., U.S. Environmental Protection Agency, Office of Water, EPA 823–R–95–002, p. 41–52.

Wiener, J.G., Krabbenhoft, D.P., Heinz, G.H., and Scheuhammer, A.M., 2003, Ecotoxicology of mercury, *chap. 16 of* Hoffman, D.J., Rattner, B.A., Burton, G.A., Jr., and Cairns, J., Jr., eds., Handbook of ecotoxicology (2d ed.): Boca Raton, Fla., Lewis Publishers, p. 409–463.

Wiener, J.G., and Shields, P.J., 2000, Mercury in the Sudbury River (Massachusetts, U.S.A.)—Pollution history and a synthesis of recent research: Canadian Journal of Fisheries and Aquatic Sciences, v. 57, no. 5, p. 1053–1061.

Wiener, J.G., and Spry, D.J., 1996, Toxicological significance of mercury in freshwater fish, in Beyer, W.N., Heinz, G.H., and Redmon-Norwood, A.W. , eds., Environmental contaminants in wildlife—Interpreting tissue concentrations: Boca Raton, Fla., Lewis Publishers, p. 297–339.

Wiener, J.G., and Stokes, P.M., 1990, Enhanced bioaccumulation of mercury, cadmium, and lead in low-alkalinity waters—An emerging regional environmental problem: Environmental Toxicology and Chemistry, v. 9, p. 821–823.

Wolfe, M.F., Atkeson, T., Bowerman, W., Burger, J., Evers, D.C., Murray, M.W., and Zillioux, E., 2007, Wildlife indicators, *chap. 5 of* Harris, R., Krabbenhoft, D.P., Mason, R., Murray, M.W., Reash, R.J., and Saltman, T., eds., Ecosystem responses to mercury contamination: Pensacola, Fla., CRC Press and Society of Environmental Toxicology and Chemistry, p. 123–189.

Wolock, D.M., 1997, STATSGO soil characteristics for the conterminous United States: U.S., Geological Survey Open-File Report 97–656 [digital data], available at http://water.usgs.gov/GIS/metadata/usgswrd/XML/muid.xml

Wolock, D.M., 2003a, Base-flow index grid for the conterminous United States: U.S. Geological Survey Open-File Report 03–263 [digital data], accessed December 6, 2006, at http://water.usgs.gov/lookup/getspatial?bfi48grd

Wolock, D.M., 2003b, Flow characteristics at U.S. Geological Survey streamgages in the conterminous United States: U.S. Geological Survey Open-File Report 03-146 [digital data], accessed December 6, 2006, at http://water.usgs.gov/lookup/getspatial?qsitesdd

Wolock, D.M., and McCabe, G.J., 2000, Differences in topographic characteristics computed from 100- and 1000-m resolution digital elevation model data: Hydrological Processes, v. 14, p. 987–1002.

Wong, A.H.K., McQueen, D.J., Williams, D.D., and Demers, Eric, 1997, Transfer of mercury from benthic invertebrates to fishes in lakes with contrasting fish community structures: Canadian Journal of Fisheries and Aquatic Sciences, v. 54, no. 6, p. 1320–1330.

Yeardley, R.B., Jr., Lazorchak, J.M., and Paulsen, S.G., 1998, Elemental fish tissue contamination in northeastern U.S. lakes—Evaluation of an approach to regional assessment: Environmental Toxicology and Chemistry, v. 17, no. 9, p. 1875–1884.

Yokoo, E.M.; Valente, J.G.; Granttan, Lynn; Schmidt, S.L.; Platt, Illeane; and Silbergeld, E.K., 2003, Low level methylmercury exposure affects neuropsychological function in adults: Environmental Health—A Global Access Science Source, v. 2, no. 8, p. 1–11.

**Table 7.** Land-use/land-cover characterization of U.S. streams sampled for mercury, 1998–2005.

[**Land-use/land-cover category**: "other" includes water, bare rock, quarry/mine, transitional, tundra, and ice/snow. **Abbreviations:** USGS, U.S. Geological Survey; DMS, degrees-minutes-seconds; $km^2$, square kilometers; NAD 83, North American Datum 83; *, not determined]

| Site number | Site name | USGS station identifier | Latitude (DMS) NAD 83 | Longitude (DMS) NAD 83 | Drainage area ($km^2$) | Mined | Land use/land cover (percent of basin area) | | | | | | Land-use/ land-cover category |
|---|---|---|---|---|---|---|---|---|---|---|---|---|---|
| | | | | | | | Urban | Agri-culture | Undeveloped | | | Other | |
| | | | | | | | | | Forest | Wetland | Shrub/ grassland | | |
| ACAD.1 | Bogue Falaya at Covington, La. | 07375170 | 30 29 59 | -090 05 04 | * | No | * | * | * | * | * | * | * |
| ACAD.2 | Tangipahoa River at Robert, La. | 07375500 | 30 30 24 | -090 21 42 | 1,675 | No | 3.3 | 33.4 | 58.4 | 3.0 | 0.0 | 1.9 | Mixed |
| ACAD.3 | Blind River near Gramercy, La. | 07380222 | 30 06 01 | -090 44 07 | 141 | No | 6.5 | 40.5 | 3.8 | 46.6 | 0.0 | 2.5 | Mixed |
| ACAD.4 | Bayou Boeuf at Railroad Bridge at Amelia, La. | 073814675 | 29 40 06 | -091 05 59 | 3,171 | No | 4.8 | 37.7 | 3.6 | 52.4 | 0.1 | 1.5 | Mixed |
| ACAD.5 | Bayou Teche at Keystone Lock near St. Martinville, La. | 07385700 | 30 04 16 | -091 49 45 | 181 | No | 14.6 | 66.7 | 6.1 | 10.6 | 0.2 | 1.7 | Mixed |
| ACAD.6 | Mermentau River at Mermentau, La. | 08012150 | 30 11 24 | -092 35 26 | 3,576 | No | 3.2 | 63.7 | 20.9 | 10.0 | 0.9 | 1.2 | Ag |
| ACAD.7 | Bayou Lacassine near Lake Arthur, La. | 08012470 | 30 04 12 | -092 52 44 | 767 | No | 2.2 | 87.6 | 2.9 | 6.7 | 0.2 | 0.4 | Ag |
| ACAD.8 | Whiskey Chitto Creek near Oberlin, La. | 08014500 | 30 41 56 | -092 53 35 | 1,305 | No | 1.4 | 8.2 | 65.8 | 15.3 | 0.0 | 9.4 | Undev |
| ACAD.9 | Calcasieu River near Kinder, La. | 08015500 | 30 30 09 | -092 54 56 | 4,442 | No | 1.8 | 11.3 | 64.9 | 15.5 | 0.0 | 6.3 | Undev |
| ACAD.10 | Turtle Bayou near Bayou Penchant, La. | 293524091041300 | 29 35 25 | -091 04 13 | * | No | * | * | * | * | * | * | * |
| ACAD.11 | Bayou Segnette 4.6 mi South of Westwego, La. | 294957090095300 | 29 49 58 | -090 09 53 | 62 | No | 35.1 | 0.5 | 5.1 | 55.0 | 0.5 | 3.8 | Urban |
| ACFB.1 | New River near Sumatra, Fla. | 02330400 | 30 02 20 | -084 50 38 | 449 | No | 0.0 | 0.3 | 34.3 | 64.4 | 0.0 | 1.0 | Undev |
| ACFB.2 | Peachtree Creek at Atlanta, Ga. | 02336300 | 33 49 10 | -084 24 28 | 222 | No | 85.3 | 0.0 | 14.2 | 0.0 | 0.0 | 0.4 | Urban |
| ACFB.3 | Chattahoochee River near Whitesburg, Ga. | 02338000 | 33 28 37 | -084 54 03 | 6,251 | Yes | 19.2 | 10.2 | 66.0 | 0.7 | 0.0 | 3.8 | Mixed |
| ACFB.4 | Mulberry Creek at Mountain Hill Road, below Hamilton, Ga. | 02341230 | 32 40 56 | -085 00 30 | 421 | No | 1.1 | 7.2 | 84.6 | 1.8 | 0.0 | 5.2 | Undev |
| ACFB.5 | Flint River at Montezuma, Ga. | 02349500 | 32 17 54 | -084 02 38 | 7,575 | Yes | 4.8 | 18.4 | 65.3 | 7.8 | 0.0 | 3.8 | Undev |
| ACFB.6 | Cooleewahee Creek near Newton, Ga. | 02352980 | 31 19 49 | -084 19 50 | 400 | No | 4.5 | 38.3 | 33.2 | 20.1 | 0.0 | 3.9 | Mixed |
| ACFB.7 | Chickasawhatchee Creek at Elmodel, Ga. | 02354500 | 31 21 02 | -084 28 57 | 818 | No | 0.9 | 32.0 | 37.4 | 24.2 | 0.0 | 5.6 | Mixed |
| ACFB.8 | Spring Creek at US Hwy 84 at Brinson, Ga. | 02357050 | 30 58 31 | -084 44 44 | 1,394 | No | 0.9 | 52.0 | 29.9 | 12.9 | 0.0 | 4.3 | Ag |
| ALBE.1 | Nottoway River near Sebrell, Va. | 02047000 | 36 46 14 | -077 09 58 | 3,731 | No | 2.1 | 20.6 | 66.4 | 7.6 | 0.0 | 3.3 | Undev |
| ALBE.2 | Ahoskie Creek near Poortown, N.C. | 02053490 | 36 17 19 | -077 01 31 | 150 | No | 3.9 | 24.6 | 52.7 | 16.8 | 0.0 | 1.9 | Mixed |
| ALBE.3 | Falling River below Hat Creek near Brookneal, Va. | 02065000 | 37 04 54 | -078 56 07 | 575 | No | 3.0 | 27.6 | 65.8 | 0.8 | 0.0 | 2.8 | Mixed |
| ALBE.4 | Grindle Creek at US 264 at Pactolus, N.C. | 0208412725 | 35 37 28 | -077 13 16 | 192 | No | 1.3 | 38.8 | 34.7 | 22.0 | 0.0 | 3.2 | Mixed |
| ALBE.5 | Flat River at SR 1737 near Red Mountain, N.C. | 0208539150 | 36 14 31 | -078 54 21 | 265 | No | 4.9 | 29.8 | 64.0 | 0.6 | 0.0 | 0.7 | Mixed |
| ALBE.6 | Crabtree Creek at US 1 at Raleigh, N.C. | 02087324 | 35 48 40 | -078 36 39 | 315 | No | 33.7 | 6.2 | 55.2 | 2.1 | 0.0 | 2.8 | Urban |
| ALBE.7 | Walnut Creek at Sunnybrook Drive near Raleigh, N.C. | 02087359 | 35 45 30 | -078 34 59 | 77 | No | 61.8 | 3.2 | 26.0 | 2.4 | 0.0 | 6.5 | Urban |
| ALBE.8 | Contentnea Creek at Hookerton, N.C. | 02091500 | 35 25 44 | -077 34 57 | 1,909 | No | 4.3 | 41.9 | 33.4 | 19.4 | 0.0 | 1.0 | Mixed |
| ALMN.1 | Clarion River at Ridgway, Pa. | 03029000 | 41 25 15 | -078 44 09 | 791 | No | 2.8 | 6.9 | 89.0 | 0.2 | 0.0 | 1.1 | Undev |

**Table 7.** Land-use/land-cover characterization of U.S. streams sampled for mercury, 1998–2005.—Continued

[**Land-use/land-cover category**: "other" includes water, bare rock, quarry/mine, transitional, tundra, and ice/snow. **Abbreviations:** USGS, U.S. Geological Survey; DMS, degrees-minutes-seconds; km$^2$, square kilometers; NAD 83, North American Datum 83; *, not determined]

| Site number | Site name | USGS station identifier | Latitude (DMS) NAD 83 | Longitude (DMS) NAD 83 | Drainage area (km$^2$) | Mined | Land use/land cover (percent of basin area) | | | | | | Land-use/land-cover category |
|---|---|---|---|---|---|---|---|---|---|---|---|---|---|
| | | | | | | | Urban | Agri-culture | Undeveloped | | | Other | |
| | | | | | | | | | Forest | Wetland | Shrub/grassland | | |
| ALMN.2 | Allegheny River at New Kensington, Pa. | 03049625 | 40 33 52 | -079 46 21 | 29,728 | No | 2.5 | 20.8 | 74.0 | 1.0 | 0.0 | 1.8 | Undev |
| ALMN.3 | Dunkard Creek at Shannopin, Pa. | 03072000 | 39 45 33 | -079 58 14 | 588 | No | 0.7 | 20.3 | 78.2 | 0.1 | 0.0 | 0.8 | Undev |
| ALMN.4 | Tenmile Creek near Amity, Pa. | 03072815 | 40 01 11 | -080 12 19 | 134 | No | 2.3 | 44.2 | 53.4 | 0.0 | 0.0 | * | Mixed |
| ALMN.5 | Youghiogheny River at Sutersville, Pa. | 03083500 | 40 14 24 | -079 48 23 | 4,429 | No | 3.6 | 26.4 | 67.2 | 0.7 | 0.0 | 2.0 | Mixed |
| CACI.1 | North Canadian River near Calumet, Okla. | 07239450 | 35 37 01 | -098 03 55 | 34,332 | No | 0.4 | 43.4 | 1.0 | 0.1 | 54.7 | 0.4 | Mixed |
| CACI.2 | North Canadian River at Britton Rd at OKC, Okla. | 07241520 | 35 33 56 | -097 22 02 | 35,478 | No | 1.2 | 43.6 | 1.1 | 0.1 | 53.5 | 0.5 | Mixed |
| CAZB.1 | Verde River above W. Clear Creek, near Camp Verde, Ariz. | 09505570 | 34 30 20 | -111 50 08 | 11,211 | Yes | 1.1 | 0.4 | 44.6 | 0.0 | 53.1 | 0.7 | Undev |
| CAZB.2 | West Clear Creek near Hwy 260, Ariz. | 343104111461300 | 34 31 04 | -111 46 16 | 665 | No | 0.0 | 0.0 | 86.6 | 0.0 | 13.4 | * | Undev |
| CAZB.3 | Wet Beaver Creek at Beaver Creek Campground, Ariz. | 344010111424300 | 34 40 10 | -111 42 46 | 299 | No | 0.0 | 0.0 | 79.4 | 0.0 | 20.6 | * | Undev |
| CAZB.4 | Verde River above Perkinsville diversion, Ariz. | 345338112124500 | 34 53 38 | -112 12 48 | 7,587 | Yes | 0.8 | 0.3 | 34.3 | 0.0 | 63.7 | 0.9 | Undev |
| CCYK.1 | Crab Creek at Rocky Ford Road near Ritzville, Wash. | 12464770 | 47 18 10 | -118 22 09 | 1,188 | No | 1.2 | 66.6 | 4.0 | 0.3 | 27.4 | 0.4 | Ag |
| CCYK.2 | Umtanum Creek near mouth at Umtanum, Wash. | 12484550 | 46 51 26 | -120 29 50 | 137 | No | 0.0 | 2.7 | 6.4 | 0.0 | 90.8 | 0.1 | Undev |
| CCYK.3 | S F Ahtanum Creek above Conrad Ranch near Tampico, Wash. | 12500900 | 46 29 31 | -120 57 27 | 48 | No | 0.0 | 0.0 | 79.0 | 0.0 | 16.7 | 4.3 | Undev |
| CCYK.4 | Satus Creek at gage at Satus, Wash. | 12508620 | 46 16 25 | -120 08 36 | 1,458 | No | 0.1 | 0.7 | 29.4 | 0.1 | 69.4 | 0.4 | Undev |
| CCYK.5 | Yakima River at Kiona, Wash. | 12510500 | 46 15 12 | -119 28 41 | 14,536 | Yes | 2.1 | 15.0 | 36.2 | 0.2 | 41.9 | 4.7 | Mixed |
| CCYK.6 | Rock Creek below Cottonwood Creek near Revere, Wash. | 13349700 | 47 06 16 | -117 47 17 | 1,767 | No | 1.3 | 81.2 | 2.9 | 0.1 | 13.6 | 0.9 | Ag |
| CCYK.7 | Frenchmannhills at Road I, near George, Wash. | 470012119410300 | 47 00 12 | -119 41 03 | 297 | No | 2.8 | 80.8 | 0.1 | 0.6 | 15.2 | 0.5 | Ag |
| CHEY.1 | Moreau River near Whitehorse, S. Dak. | 06360500 | 45 15 21 | -100 50 35 | 12,657 | No | 0.1 | 18.1 | 0.3 | 0.7 | 79.5 | 1.3 | Undev |
| CHEY.2 | Cheyenne River near Hot Springs S. Dak. | 06400500 | 43 18 19 | -103 33 45 | 22,592 | Yes | 0.1 | 1.2 | 7.9 | 1.0 | 89.4 | 0.4 | Undev |
| CHEY.3 | Cheyenne River at Redshirt, S. Dak. | 06403700 | 43 40 23 | -102 53 38 | 26,563 | Yes | 0.2 | 2.7 | 8.7 | 0.9 | 86.9 | 0.6 | Undev |
| CHEY.4 | Cheyenne River near Wasta, S. Dak. | 06423500 | 44 04 52 | -102 24 05 | 32,865 | Yes | 0.5 | 3.9 | 12.9 | 0.9 | 80.4 | 1.4 | Undev |
| CHEY.5 | Belle Fourche River at Belle Fourche, S. Dak. | 06429000 | 44 40 30 | -103 51 22 | 8,602 | Yes | 0.4 | 6.5 | 10.9 | 2.3 | 79.4 | 0.6 | Undev |
| CHEY.6 | Belle Fourche River below Nisland, S. Dak. | 06436100 | 44 40 12 | -103 29 32 | 11,888 | Yes | 0.4 | 8.5 | 18.1 | 2.8 | 69.7 | 0.5 | Undev |
| CHEY.7 | Whitewood Creek above Lead, S. Dak. | 06436150 | 44 18 07 | -103 46 59 | 22 | No | 0.2 | 0.0 | 85.7 | 3.1 | 11.0 | * | Undev |
| CHEY.8 | Whitewood Creek at Deadwood, S. Dak. | 06436170 | 44 22 48 | -103 43 27 | 105 | Yes | 3.3 | 0.0 | 78.6 | 1.6 | 13.9 | 2.6 | Undev |
| CHEY.9 | Whitewood Creek above Whitewood, S. Dak. | 06436180 | 44 26 32 | -103 37 46 | 147 | Yes | 2.6 | 1.7 | 76.5 | 1.9 | 15.4 | 1.9 | Undev |
| CHEY.10 | Whitewood Creek above Vale, S. Dak. | 06436198 | 44 37 04 | -103 28 54 | 267 | Yes | 1.9 | 15.5 | 46.7 | 5.0 | 30.0 | 1.1 | Undev |
| CHEY.11 | Belle Fourche River at Vale, S. Dak. | 06436250 | 44 38 10 | -103 25 39 | 12,787 | Yes | 0.4 | 8.6 | 17.8 | 2.9 | 69.5 | 0.7 | Undev |
| CHEY.12 | Belle Fourche River near Sturgis, S. Dak. | 06437000 | 44 30 47 | -103 08 13 | 15,021 | Yes | 0.4 | 9.7 | 15.3 | 3.1 | 70.9 | 0.7 | Undev |
| CHEY.13 | Belle Fourche River near Elm Springs, S. Dak. | 06438000 | 44 22 11 | -102 33 58 | 18,309 | Yes | 0.3 | 10.1 | 13.6 | 2.9 | 72.0 | 1.1 | Undev |

**Table 7.** Land-use/land-cover characterization of U.S. streams sampled for mercury, 1998–2005.—Continued

[**Land-use/land-cover category**: "other" includes water, bare rock, quarry/mine, transitional, tundra, and ice/snow. **Abbreviations:** USGS, U.S. Geological Survey; DMS, degrees-minutes-seconds; km$^2$, square kilometers; NAD 83, North American Datum 83; *, not determined]

| Site number | Site name | USGS station identifier | Latitude (DMS) NAD 83 | Longitude (DMS) NAD 83 | Drainage area (km$^2$) | Mined | Land use/land cover (percent of basin area) | | | | | | Land-use/land-cover category |
|---|---|---|---|---|---|---|---|---|---|---|---|---|---|
| | | | | | | | Urban | Agri-culture | Undeveloped | | | Other | |
| | | | | | | | | | Forest | Wetland | Shrub/grassland | | |
| CHEY.14 | Cheyenne River near Plainview, S. Dak. | 06438500 | 44 31 46 | -101 55 49 | 55,527 | Yes | 0.4 | 6.7 | 12.6 | 1.6 | 77.4 | 1.3 | Undev |
| CHEY.15 | Cheyenne River at Cherry Creek, S. Dak. | 06439300 | 44 35 59 | -101 29 53 | 61,041 | Yes | 0.4 | 7.0 | 11.5 | 1.4 | 78.4 | 1.3 | Undev |
| CHEY.16 | Cheyenne River near Eagle Butte, S. Dak. | 06439500 | 44 41 47 | -101 13 03 | 62,787 | Yes | 0.4 | 7.2 | 11.2 | 1.4 | 78.6 | 1.3 | Undev |
| CHEY.17 | Yellow Creek at mouth, at Lead, S. Dak. | 442023103451600 | 44 20 23 | -103 45 18 | 55 | Yes | 1.7 | 0.0 | 82.3 | 2.0 | 11.7 | 2.3 | Undev |
| CHEY.18 | Whitetail Creek below Kirk Power Plant, at Lead, S. Dak. | 442034103453100 | 44 20 34 | -103 45 33 | 18 | Yes | 4.9 | 0.0 | 71.5 | 0.8 | 15.8 | 6.9 | Undev |
| CHEY.19 | West Strawberry Creek above Grizzly Gulch, near Lead, S. Dak. | 442042103434600 | 44 20 42 | -103 43 48 | 5 | No | 0.0 | 0.0 | 94.6 | 0.3 | 5.1 | * | Undev |
| CHEY.20 | Deadwood Creek above Central City, S. Dak. | 442148103471000 | 44 21 48 | -103 47 12 | 9 | Yes | 0.0 | 0.0 | 87.2 | 1.3 | 11.4 | 0.1 | Undev |
| CNBR.1 | Dismal River near Thedford, Nebr. | 06775900 | 41 46 43 | -100 31 31 | 72 | No | 0.0 | 1.1 | 12.3 | 12.1 | 72.0 | 2.5 | Undev |
| CNBR.2 | Middle Loup River at St. Paul, Nebr. | 06785000 | 41 12 13 | -098 26 46 | 20,918 | No | 0.2 | 14.6 | 2.2 | 2.4 | 79.5 | 1.1 | Mixed |
| CNBR.3 | North Loup River at Taylor, Nebr. | 06786000 | 41 46 37 | -099 22 45 | 6,088 | No | 0.0 | 2.2 | 0.4 | 5.4 | 90.8 | 1.2 | Undev |
| CNBR.4 | Calamus River near Harrop, Nebr. | 06787000 | 41 56 49 | -099 23 10 | 1,794 | No | 0.0 | 1.5 | 0.2 | 8.0 | 88.3 | 2.1 | Undev |
| CNBR.5 | Cedar River near Spalding, Nebr. | 06791500 | 41 42 41 | -098 26 49 | 1,947 | No | 0.0 | 10.9 | 0.9 | 6.6 | 80.4 | 1.2 | Undev |
| CNBR.6 | Maple Creek near Nickerson, Nebr. | 06800000 | 41 33 37 | -096 32 27 | 954 | No | 0.4 | 96.7 | 1.0 | 0.2 | 1.4 | 0.3 | Ag |
| CNBR.7 | Elkhorn River at Waterloo, Nebr. | 06800500 | 41 17 36 | -096 17 02 | 17,989 | No | 0.8 | 67.8 | 1.7 | 7.3 | 21.6 | 0.9 | Ag |
| CNBR.8 | Salt Creek at Greenwood, Nebr. | 06803555 | 40 57 56 | -096 27 16 | 2,724 | No | 5.7 | 72.8 | 2.5 | 1.0 | 16.9 | 1.0 | Mixed |
| CONN.1 | Priest Brook near Winchendon, Mass. | 01162500 | 42 40 57 | -072 06 54 | 50 | No | 2.7 | 4.5 | 78.7 | 12.2 | 0.0 | 1.9 | Undev |
| CONN.2 | Green River at Stewartville, Mass. | 01170095 | 42 42 42 | -072 40 07 | 107 | No | 0.3 | 6.1 | 90.7 | 2.3 | 0.0 | 0.6 | Undev |
| CONN.3 | Connecticut River at Thompsonville, Conn. | 01184000 | 41 59 14 | -072 36 19 | 25,049 | Yes | 5.0 | 8.4 | 78.7 | 4.6 | 0.2 | 3.1 | Undev |
| CONN.4 | Broad Brook at Broad Brook, Conn. | 01184490 | 41 54 50 | -072 33 00 | 38 | No | 13.1 | 39.0 | 41.8 | 5.2 | 0.0 | 0.9 | Mixed |
| CONN.5 | Pequabuck River at Forestville, Conn. | 01189000 | 41 40 23 | -072 54 02 | 116 | No | 34.6 | 7.9 | 49.8 | 5.0 | 0.0 | 2.7 | Urban |
| CONN.6 | Hockanum River near East Hartford, Conn. | 01192500 | 41 46 59 | -072 35 14 | 191 | No | 42.7 | 11.2 | 36.6 | 7.0 | 0.0 | 2.5 | Urban |
| CONN.7 | Konkapot River at Hartsville-Mill River Road, near Mill River, Mass. | 01198158 | 42 07 46 | -073 15 50 | 90 | No | 4.0 | 5.4 | 86.1 | 0.9 | 0.0 | 3.7 | Undev |
| CONN.8 | Norwalk River at South Wilton, Conn. | 01209700 | 41 09 49 | -073 25 09 | 85 | No | 50.2 | 2.8 | 39.8 | 5.8 | 0.0 | 1.4 | Urban |
| COOK.1 | South Fork Campbell Creek near Anchorage, Alaska | 15274000 | 61 10 00 | -149 46 22 | 76 | No | * | * | * | * | * | * | * |
| COOK.2 | Chester Creek at Arctic Boulevard at Anchorage, Alaska | 15275100 | 61 12 17 | -149 53 51 | 71 | No | * | * | * | * | * | * | * |
| COOK.3 | Deshka River near Willow, Alaska | 15294100 | 61 46 03 | -150 20 21 | 1,531 | No | * | * | * | * | * | * | * |
| COOK.4 | Johnson River above Lateral Glacier near Tuxedni Bay, Alaska | 15294700 | 60 05 39 | -152 54 46 | 64 | No | * | * | * | * | * | * | * |
| COOK.5 | Costello Creek near Colorado, Alaska | 631018149323700 | 63 16 16 | -149 32 45 | 60 | Yes | * | * | * | * | * | * | * |
| DELR.1 | West Branch Delaware River at Walton, N.Y. | 01423000 | 42 09 58 | -075 08 24 | 860 | No | 1.3 | 23.1 | 75.2 | 0.1 | 0.0 | 0.2 | Undev |
| DELR.2 | Lackawaxen River at Hawley, Pa. | 01431500 | 41 28 34 | -075 10 20 | 749 | No | 1.6 | 18.7 | 74.1 | 2.7 | 0.0 | 3.0 | Undev |
| DELR.3 | Delaware River at Port Jervis, N.Y. | 01434000 | 41 22 14 | -074 41 51 | 7,968 | No | 1.9 | 10.6 | 83.5 | 1.4 | 0.0 | 2.5 | Undev |

**Table 7.** Land-use/land-cover characterization of U.S. streams sampled for mercury, 1998–2005.—Continued

[**Land-use/land-cover category**: "other" includes water, bare rock, quarry/mine, transitional, tundra, and ice/snow. **Abbreviations:** USGS, U.S. Geological Survey; DMS, degrees-minutes-seconds; km$^2$, square kilometers; NAD 83, North American Datum 83; *, not determined]

| Site number | Site name | USGS station identifier | Latitude (DMS) NAD 83 | Longitude (DMS) NAD 83 | Drainage area (km$^2$) | Mined | Land use/land cover (percent of basin area) | | | | | | Land-use/land-cover category |
|---|---|---|---|---|---|---|---|---|---|---|---|---|---|
| | | | | | | | Urban | Agri-culture | Undeveloped | | | Other | |
| | | | | | | | | | Forest | Wetland | Shrub/grassland | | |
| DELR.4 | Neversink River near Claryville, N.Y. | 01435000 | 41 53 24 | -074 35 24 | 172 | No | 0.3 | 0.5 | 99.1 | 0.0 | 0.0 | 0.1 | Undev |
| DELR.5 | Neversink River at Godeffroy, N.Y. | 01437500 | 41 26 28 | -074 36 07 | 794 | No | 4.9 | 2.9 | 87.7 | 1.4 | 0.0 | 3.0 | Undev |
| DELR.6 | Bush Kill at Shoemakers, Pa. | 01439500 | 41 05 17 | -075 02 16 | 306 | No | 3.7 | 0.4 | 84.1 | 9.4 | 0.0 | 2.4 | Undev |
| DELR.7 | Flat Brook near Flatbrookville, N.J. | 01440000 | 41 06 22 | -074 57 09 | 168 | No | 1.5 | 7.0 | 87.4 | 3.1 | 0.0 | 1.0 | Undev |
| DELR.8 | Brodhead Creek at Minisink Hills, Pa. | 01442500 | 40 59 55 | -075 08 34 | 675 | No | 8.5 | 7.2 | 79.6 | 3.0 | 0.0 | 1.6 | Mixed |
| DELR.9 | Little Lehigh Creek at East Texas, Pa. | 01451425 | 40 32 34 | -075 33 46 | 131 | No | 8.6 | 67.5 | 23.1 | 0.3 | 0.0 | 0.5 | Mixed |
| DELR.10 | Jordan Creek near Schnecksville, Pa. | 01451800 | 40 39 42 | -075 37 37 | 136 | No | 1.8 | 64.9 | 32.5 | 0.3 | 0.0 | 0.3 | Ag |
| DELR.11 | Lehigh River at Glendon, Pa. | 01454700 | 40 40 09 | -075 14 11 | 3,519 | No | 10.0 | 23.0 | 60.4 | 3.5 | 0.0 | 3.1 | Mixed |
| DELR.12 | Pidcock Creek near New Hope, Pa. | 01462100 | 40 19 46 | -074 56 13 | 36 | No | 0.6 | 38.6 | 58.8 | 1.7 | 0.0 | 0.3 | Mixed |
| DELR.13 | Delaware River at Trenton, N.J. | 01463500 | 40 13 18 | -074 46 41 | 17,580 | No | 5.3 | 16.4 | 73.0 | 2.5 | 0.0 | 2.8 | Mixed |
| DELR.14 | Shabakunk Creek near Lawrenceville, N.J. | 01463810 | 40 15 19 | -074 44 16 | 33 | No | 66.5 | 14.1 | 14.9 | 4.2 | 0.0 | 0.3 | Urban |
| DELR.15 | Pine Run at Chalfont, Pa. | 01464710 | 40 17 20 | -075 12 10 | 33 | No | 19.1 | 45.7 | 33.5 | 0.3 | 0.0 | 1.5 | Mixed |
| DELR.16 | Little Neshaminy Creek at Valley Road near Neshaminy, Pa. | 01464907 | 40 13 45 | -075 07 11 | 72 | No | 37.2 | 31.2 | 30.4 | 0.2 | 0.0 | 1.0 | Mixed |
| DELR.17 | Pennypack Creek at Paper Mill, Pa. | 01467040 | 40 08 24 | -075 04 27 | 61 | No | 81.9 | 4.0 | 13.0 | 0.4 | 0.0 | 0.6 | Urban |
| DELR.18 | South Branch Pennsauken Creek at Cherry Hil, N.J. | 01467081 | 39 56 30 | -075 00 04 | 23 | No | 72.7 | 12.1 | 9.5 | 5.3 | 0.0 | 0.4 | Urban |
| DELR.19 | Cooper River at Haddonfield, N.J. | 01467150 | 39 54 11 | -075 01 17 | 47 | No | 69.5 | 6.5 | 17.1 | 3.5 | 0.0 | 3.5 | Urban |
| DELR.20 | Tulpehocken Creek near Bernville, Pa. | 01470779 | 40 24 48 | -076 10 18 | 179 | No | 4.6 | 81.9 | 12.5 | 0.4 | 0.0 | 0.6 | Ag |
| DELR.21 | Wyomissing Creek at West Reading, Pa. | 01471520 | 40 19 41 | -075 56 40 | 42 | No | 38.2 | 23.3 | 37.8 | 0.3 | 0.0 | 0.4 | Urban |
| DELR.22 | Hay Creek near Birdsboro, Pa. | 01471668 | 40 15 04 | -075 48 49 | 57 | No | 0.7 | 21.2 | 75.4 | 1.1 | 0.0 | 1.6 | Undev |
| DELR.23 | Manatawny Creek near Pottstown, Pa. | 01471980 | 40 16 22 | -075 40 48 | 222 | No | 2.2 | 41.3 | 54.9 | 0.9 | 0.0 | 0.7 | Mixed |
| DELR.24 | Pigeon Creek near Parker Ford, Pa. | 01472100 | 40 11 48 | -075 35 12 | 37 | No | 6.0 | 45.0 | 48.8 | 0.1 | 0.0 | 0.1 | Mixed |
| DELR.25 | French Creek near Phoenixville, Pa. | 01472157 | 40 09 05 | -075 36 05 | 152 | No | 1.8 | 34.1 | 62.7 | 0.9 | 0.0 | 0.5 | Mixed |
| DELR.26 | Stony Creek at Sterigere Street at Norristown, Pa. | 01473470 | 40 07 38 | -075 20 42 | 49 | No | 46.6 | 27.7 | 24.4 | 0.2 | 0.0 | 1.1 | Mixed |
| DELR.27 | Wissahickon Creek at mouth, Philadelphia, Pa. | 01474000 | 40 00 55 | -075 12 25 | 165 | No | 61.8 | 9.9 | 26.8 | 0.4 | 0.0 | 1.1 | Urban |
| DELR.28 | Schuylkill River at Philadelphia, Pa. | 01474500 | 39 58 04 | -075 11 19 | 4,896 | Yes | 13.8 | 37.3 | 45.6 | 0.7 | 0.0 | 2.6 | Mixed |
| DELR.29 | Darby Creek at Foxcroft, Pa. | 01475430 | 39 59 45 | -075 21 21 | 41 | No | 64.3 | 10.9 | 24.5 | 0.2 | 0.0 | 0.1 | Urban |
| DELR.30 | Darby Creek near Darby, Pa. | 01475510 | 39 55 44 | -075 16 21 | 98 | No | 78.3 | 6.0 | 15.3 | 0.3 | 0.0 | 0.1 | Urban |
| DELR.31 | Crum Creek at Goshen Road near Whitehorse, Pa. | 01475845 | 39 59 24 | -075 26 15 | 33 | No | 33.3 | 19.5 | 46.9 | 0.3 | 0.0 | * | Urban |
| DELR.32 | Ridley Creek near Media, Pa. | 01476470 | 39 55 57 | -075 24 42 | 71 | No | 21.0 | 27.4 | 51.3 | 0.1 | 0.0 | 0.2 | Mixed |
| DELR.33 | Raccoon Creek near Swedesboro, N.J. | 01477120 | 39 44 26 | -075 15 33 | 67 | No | 6.9 | 65.7 | 23.2 | 3.8 | 0.0 | 0.3 | Mixed |
| DELR.34 | East Branch Brandywine Creek near Dorlan, Pa. | 01480665 | 40 03 08 | -075 43 27 | 87 | No | 2.5 | 51.8 | 44.3 | 0.2 | 0.0 | 1.1 | Ag |
| GAFL.1 | St. Marys River at Boulogne, Fla. | 02231220 | 30 46 36 | -081 58 43 | 3,311 | No | 1.6 | 1.5 | 48.6 | 37.2 | 1.6 | 9.5 | Undev |
| GAFL.2 | Little Wekiva River near Longwood, Fla. | 02234998 | 28 42 13 | -081 23 31 | 115 | No | 72.9 | 7.1 | 4.1 | 5.3 | 1.3 | 9.2 | Urban |
| GAFL.3 | Blackwater Creek near Cassia, Fla. | 02235200 | 28 52 28 | -081 29 23 | 298 | No | 3.0 | 18.6 | 34.4 | 28.1 | 5.7 | 10.2 | Undev |

**Table 7.** Land-use/land-cover characterization of U.S. streams sampled for mercury, 1998–2005.—Continued

[**Land-use/land-cover category**: "other" includes water, bare rock, quarry/mine, transitional, tundra, and ice/snow. **Abbreviations:** USGS, U.S. Geological Survey; DMS, degrees-minutes-seconds; km$^2$, square kilometers; NAD 83, North American Datum 83; *, not determined]

| Site number | Site name | USGS station identifier | Latitude (DMS) NAD 83 | Longitude (DMS) NAD 83 | Drainage area (km$^2$) | Mined | Land use/land cover (percent of basin area) | | | | | | Land-use/land-cover category |
|---|---|---|---|---|---|---|---|---|---|---|---|---|---|
| | | | | | | | Urban | Agri-culture | Undeveloped | | | Other | |
| | | | | | | | | | Forest | Wetland | Shrub/grassland | | |
| GAFL.4 | Withlacoochee River at US 84, near Quitman, Ga. | 02318500 | 30 47 35 | -083 27 13 | 3,864 | No | 3.0 | 49.7 | 25.5 | 15.2 | 0.3 | 6.3 | Mixed |
| GAFL.5 | Santa Fe River near Fort White, Fla. | 02322500 | 29 50 56 | -082 42 54 | 2,592 | No | 2.8 | 14.6 | 47.0 | 18.1 | 10.6 | 6.9 | Undev |
| GAFL.6 | Steinhatchee River near Cross City, Fla. | 02324000 | 29 47 12 | -083 19 17 | 791 | No | 0.1 | 0.2 | 41.0 | 42.4 | 0.1 | 16.1 | Undev |
| GAFL.7 | Econfina River near Perry, Fla. | 02326000 | 30 10 15 | -083 49 26 | 556 | No | 0.3 | 3.1 | 35.1 | 47.6 | 3.3 | 10.5 | Undev |
| GRSL.1 | Cub River near Richmond, Utah | 10102200 | 41 55 35 | -111 51 13 | 577 | No | 1.0 | 33.9 | 21.7 | 0.7 | 42.3 | 0.4 | Ag |
| GRSL.2 | Weber River near Coalville, Utah | 10130500 | 40 53 43 | -111 24 07 | 1,108 | Yes | 1.2 | 5.1 | 60.7 | 0.0 | 31.2 | 1.8 | Undev |
| GRSL.3 | Jordan River at 1700 South at Salt Lake City, Utah | 10171000 | 40 44 01 | -111 55 24 | 9,096 | Yes | 6.0 | 7.3 | 41.7 | 0.5 | 39.4 | 5.1 | Mixed |
| HDSN.1 | Hudson River near Winebrook Hills, N.Y. | 01311951 | 43 57 30 | -074 05 38 | 224 | No | 0.2 | 0.1 | 94.8 | 1.8 | 0.0 | 3.0 | Undev |
| HDSN.2 | Hudson River near Newcomb, N.Y. | 01312000 | 43 57 58 | -074 07 51 | 495 | No | 0.3 | 0.1 | 92.1 | 3.3 | 0.0 | 4.2 | Undev |
| KANS.1 | Kill Creek at 95 St near Desoto, Kans. | 06892360 | 38 57 24 | -094 58 25 | 124 | No | 18.1 | 65.3 | 12.0 | 0.8 | 2.5 | 1.4 | Mixed |
| KANS.2 | Cedar Creek near Desoto, Kans. | 06892495 | 38 58 41 | -094 55 22 | 151 | No | 11.2 | 59.9 | 22.3 | 1.1 | 3.5 | 2.0 | Mixed |
| KANS.3 | Mill Creek at Johnson Drive, Shawnee, Kans. | 06892513 | 39 01 45 | -094 49 02 | 150 | No | 34.5 | 43.0 | 16.3 | 1.1 | 2.7 | 2.3 | Mixed |
| KANS.4 | Indian Creek at State Line Rd, Leawood, Kans. | 06893390 | 38 56 18 | -094 36 28 | 167 | No | 58.2 | 32.6 | 5.7 | 1.2 | 1.4 | 0.9 | Mixed |
| LERI.1 | Clinton River at Sterling Heights, Mich. | 04161820 | 42 36 52 | -083 01 36 | 803 | No | 29.0 | 26.7 | 25.4 | 10.8 | 0.0 | 8.2 | Mixed |
| LERI.2 | Cuyahoga River near Newburgh Heights, Ohio | 04208504 | 41 27 45 | -081 40 51 | 2,044 | No | 29.1 | 25.5 | 36.2 | 6.2 | 0.0 | 2.9 | Mixed |
| LERI.3 | Grand River at Harpersfield, Ohio | 04211820 | 41 45 19 | -080 56 54 | 1,431 | No | 1.2 | 41.6 | 40.4 | 15.7 | 0.0 | 1.1 | Mixed |
| LINJ.1 | Swan River at East Patchogue N.Y. | 01305500 | 40 46 01 | -072 59 37 | 21 | No | 79.1 | 1.2 | 18.8 | 0.6 | 0.0 | 0.3 | Urban |
| LINJ.2 | Passaic River near Millington, N.J. | 01379000 | 40 40 48 | -074 31 44 | 140 | No | 25.9 | 11.3 | 40.7 | 21.5 | 0.0 | 0.7 | Urban |
| LINJ.3 | Raritan River at Queens Bridge at Bound Brook, N.J. | 01403300 | 40 33 34 | -074 31 40 | 2,074 | No | 17.5 | 34.1 | 42.0 | 5.0 | 0.0 | 1.4 | Mixed |
| LINJ.4 | Bound Brook at Middlesex, N.J. | 01403900 | 40 35 06 | -074 30 28 | 126 | No | 74.9 | 1.0 | 18.2 | 5.6 | 0.0 | 0.3 | Urban |
| LINJ.5 | Great Egg Harbor River near Sicklerville, N.J. | 01410784 | 39 44 01 | -074 57 04 | 39 | No | 36.1 | 14.5 | 33.3 | 14.8 | 0.0 | 1.3 | Urban |
| LINJ.6 | Muddy Run at Centerton, N.J. | 01411700 | 39 31 28 | -075 10 08 | 98 | No | 4.4 | 65.8 | 22.1 | 6.4 | 0.0 | 1.3 | Ag |
| MISE.1 | Hatchie River at Bolivar, Tenn. | 07029500 | 35 16 31 | -088 58 36 | 3,837 | No | 1.3 | 27.6 | 64.3 | 4.8 | 0.0 | 2.0 | Mixed |
| MISE.2 | Wolf River at LaGrange, Tenn. | 07030392 | 35 01 57 | -089 14 48 | 543 | No | 0.3 | 31.9 | 57.8 | 8.7 | 0.0 | 1.3 | Mixed |
| MN.1 | St. Croix River near Danbury, Wis. | 05333500 | 46 04 34 | -092 14 49 | 4,092 | No | 0.4 | 6.7 | 76.7 | 8.7 | 0.4 | 7.1 | Undev |
| MN.2 | Rush Creek near Rush City, Minn. | 05339720 | 45 39 19 | -092 53 56 | 156 | No | 2.9 | 51.3 | 16.4 | 20.1 | 0.0 | 9.2 | Ag |
| MN.3 | Sunrise River at Sunrise, Minn. | 05340195 | 45 32 48 | -092 51 23 | 781 | No | 2.6 | 53.4 | 17.6 | 21.0 | 0.1 | 5.4 | Ag |
| MN.4 | St Croix River at Nevers Dam site, near Wolf Creek, Wis. | 05340420 | 45 32 13 | -092 43 28 | 15,737 | No | 0.8 | 22.2 | 52.9 | 19.0 | 0.5 | 4.6 | Undev |
| MN.5 | St Croix River at Franconia, Minn. | 05340552 | 45 21 40 | -092 42 05 | 16,026 | No | 0.8 | 23.0 | 52.4 | 18.7 | 0.5 | 4.6 | Undev |
| MN.6 | Apple River at County Road H near Balsam Lake, Wis. | 05341111 | 45 26 16 | -092 21 58 | 327 | No | 0.0 | 42.0 | 46.2 | 5.1 | 0.2 | 6.4 | Mixed |
| MN.7 | Apple River above 05341499 at Park in Somerset, Wis. | 05341498 | 45 07 40 | -092 40 31 | 1,346 | No | 0.7 | 62.4 | 28.1 | 3.4 | 0.2 | 5.3 | Ag |

**Table 7.** Land-use/land-cover characterization of U.S. streams sampled for mercury, 1998–2005.—Continued

[**Land-use/land-cover category**: "other" includes water, bare rock, quarry/mine, transitional, tundra, and ice/snow. **Abbreviations:** USGS, U.S. Geological Survey; DMS, degrees-minutes-seconds; km$^2$, square kilometers; NAD 83, North American Datum 83; *, not determined]

| Site number | Site name | USGS station identifier | Latitude (DMS) NAD 83 | Longitude (DMS) NAD 83 | Drainage area (km$^2$) | Mined | Land use/land cover (percent of basin area) | | | | | | Land-use/ land-cover category |
|---|---|---|---|---|---|---|---|---|---|---|---|---|---|
| | | | | | | | Urban | Agri-culture | Undeveloped | | | Other | |
| | | | | | | | | | Forest | Wetland | Shrub/ grassland | | |
| MN.8 | St. Croix River at Prescott, Wis. | 05344490 | 44 44 57 | -092 48 17 | 19,814 | No | 1.1 | 32.7 | 45.6 | 15.6 | 0.4 | 4.6 | Mixed |
| MOBL.1 | Coosa River near Rome, Ga. | 02397000 | 34 12 01 | -085 15 24 | 10,461 | Yes | 4.1 | 13.8 | 78.8 | 0.2 | 0.0 | 3.1 | Undev |
| MOBL.2 | Cahaba Valley Creek at Cross Creek Road at Pelham, Ala. | 0242354750 | 33 18 48 | -086 48 23 | 66 | No | 11.9 | 9.8 | 76.7 | 0.2 | 0.0 | 1.4 | Mixed |
| MOBL.3 | Shades Creek at Samford Univ at Homewood, Ala. | 02423581 | 33 27 40 | -086 47 36 | 56 | No | 53.3 | 3.6 | 40.8 | 0.3 | 0.0 | 2.0 | Urban |
| MOBL.4 | Alabama River at Claiborne, Ala. | 02429500 | 31 32 49 | -087 30 45 | 56,921 | Yes | 3.0 | 16.3 | 73.1 | 4.1 | 0.0 | 3.6 | Undev |
| MOBL.5 | Town Creek at Tupelo, Miss. | 02434000 | 34 17 40 | -088 42 33 | 283 | No | 1.0 | 51.3 | 45.9 | 0.3 | 0.0 | 1.5 | Ag |
| MOBL.6 | Tombigbee R below Coffeeville L&D near Coffeeville, Ala. | 02469762 | 31 45 26 | -088 07 30 | 47,833 | No | 2.2 | 22.0 | 63.6 | 8.0 | 0.0 | 4.2 | Undev |
| MOBL.7 | Satilpa Creek near Coffeeville, Ala. | 02469800 | 31 44 40 | -088 01 21 | 423 | No | 0.1 | 1.5 | 91.2 | 3.6 | 0.0 | 3.6 | Undev |
| MOBL.8 | Chickasaw Creek near Kushla, Ala. | 02471001 | 30 48 11 | -088 08 36 | 324 | No | 1.3 | 9.6 | 81.4 | 3.5 | 0.0 | 4.3 | Undev |
| NECB.1 | Souadabscook Stream at Carmel, Maine | 01037110 | 44 48 03 | -069 03 10 | 56 | No | 2.8 | 10.5 | 71.0 | 11.3 | 0.1 | 4.3 | Undev |
| NECB.2 | Marsh Stream near Monroe, Maine | 01037230 | 44 36 01 | -069 02 22 | 101 | No | 1.3 | 10.2 | 85.3 | 2.0 | 0.4 | 0.8 | Undev |
| NECB.3 | Deer Meadow Brook near Newcastle, Maine | 01038100 | 44 02 23 | -069 35 10 | 17 | No | 0.4 | 5.4 | 88.0 | 5.2 | 0.0 | 1.0 | Undev |
| NECB.4 | Fifteenmile Stream at East Benton, Maine | 01049135 | 44 34 59 | -069 27 54 | 171 | No | 1.2 | 19.3 | 71.4 | 6.7 | 0.0 | 1.3 | Undev |
| NECB.5 | Kennebec River at North Sidney, Maine | 01049265 | 44 28 20 | -069 41 02 | 14,015 | No | 1.4 | 5.6 | 79.4 | 3.7 | 0.4 | 9.5 | Undev |
| NECB.6 | Bond Brook at Augusta, Maine | 01049318 | 44 19 22 | -069 46 30 | 54 | No | 17.0 | 20.2 | 57.7 | 4.2 | 0.0 | 0.9 | Mixed |
| NECB.7 | Togus Stream at Togus, Maine | 01049550 | 44 15 58 | -069 41 53 | 88 | No | 4.3 | 11.6 | 73.7 | 3.5 | 0.0 | 6.9 | Undev |
| NECB.8 | Taylor Brook at Poland Rd near Auburn, Maine | 01058710 | 44 04 47 | -070 14 44 | 48 | No | 16.0 | 17.7 | 58.0 | 2.6 | 0.0 | 5.6 | Mixed |
| NECB.9 | Little River near Lisbon Falls, Maine | 01059295 | 44 00 17 | -070 02 02 | 59 | No | 1.0 | 15.8 | 81.3 | 1.3 | 0.0 | 0.5 | Undev |
| NECB.10 | Androscoggin River near Lisbon Falls, Maine | 01059300 | 43 59 00 | -070 02 28 | 8,849 | Yes | 1.9 | 5.3 | 83.5 | 3.4 | 0.2 | 5.7 | Undev |
| NECB.11 | Pleasant River at Popeville, Maine | 01064110 | 43 47 12 | -070 25 16 | 121 | No | 14.0 | 10.0 | 65.4 | 3.9 | 0.0 | 6.6 | Mixed |
| NECB.12 | Stoudwater River near South Gorham, Maine | 01064154 | 43 39 22 | -070 24 00 | 45 | No | 14.1 | 14.4 | 67.4 | 4.0 | 0.0 | 0.1 | Mixed |
| NECB.13 | Nonesuch River near Scarborough, Maine | 01064195 | 43 36 58 | -070 21 19 | 47 | No | 14.4 | 5.1 | 74.0 | 6.2 | 0.0 | 0.2 | Mixed |
| NECB.14 | Mousam River near Sanford, Maine | 01068900 | 43 25 54 | -070 45 40 | 112 | No | 17.9 | 5.9 | 65.7 | 3.3 | 0.0 | 7.2 | Mixed |
| NECB.15 | Little River near Lebanon, Maine | 01072540 | 43 24 21 | -070 51 03 | 46 | Yes | 2.4 | 8.6 | 84.7 | 3.8 | 0.0 | 0.4 | Undev |
| NECB.16 | Little River near Berwick, Maine | 01072550 | 43 19 07 | -070 51 53 | 133 | Yes | 2.1 | 6.6 | 84.1 | 7.0 | 0.0 | 0.2 | Undev |
| NECB.17 | Great Works River near North Berwick, Maine | 01072650 | 43 19 03 | -070 44 20 | 60 | No | 12.7 | 8.5 | 72.3 | 4.5 | 0.0 | 2.1 | Mixed |
| NECB.18 | Isinglass River, Batchelder Rd, near Ctr Strafford, N.H. | 01072845 | 43 15 15 | -071 06 10 | 59 | No | 4.8 | 3.9 | 73.9 | 8.8 | 0.0 | 8.6 | Undev |
| NECB.19 | Bellamy River at Bellamy Rd, near Dover, N.H. | 01072904 | 43 10 49 | -070 53 22 | 68 | No | 11.1 | 10.1 | 63.6 | 9.8 | 0.0 | 5.4 | Mixed |
| NECB.20 | Lamprey River below Cotton Road, near Deerfield Center, N.H. | 01073260 | 43 05 00 | -071 14 00 | 83 | No | 3.7 | 6.4 | 80.2 | 8.4 | 0.0 | 1.3 | Undev |
| NECB.21 | Pawtuckaway River at Folsum Mill Lane, near Epping, N.H. | 01073392 | 43 02 36 | -071 07 39 | 59 | No | 2.5 | 2.7 | 79.6 | 8.2 | 0.0 | 7.0 | Undev |

**Table 7.** Land-use/land-cover characterization of U.S. streams sampled for mercury, 1998–2005.—Continued

[**Land-use/land-cover category**: "other" includes water, bare rock, quarry/mine, transitional, tundra, and ice/snow. **Abbreviations:** USGS, U.S. Geological Survey; DMS, degrees-minutes-seconds; km$^2$, square kilometers; NAD 83, North American Datum 83; *, not determined]

| Site number | Site name | USGS station identifier | Latitude (DMS) NAD 83 | Longitude (DMS) NAD 83 | Drainage area (km$^2$) | Mined | Land use/land cover (percent of basin area) | | | | | | Land-use/land-cover category |
|---|---|---|---|---|---|---|---|---|---|---|---|---|---|
| | | | | | | | Urban | Agri-culture | Undeveloped | | | Other | |
| | | | | | | | | | Forest | Wetland | Shrub/grassland | | |
| NECB.22 | North River at NH 152, near Nottingham, N.H. | 01073458 | 43 05 53 | -071 03 34 | 75 | No | 5.4 | 4.4 | 77.8 | 10.4 | 0.0 | 2.0 | Mixed |
| NECB.23 | Little River at Cartland Rd, at Lee, N.H. | 010734833 | 43 07 07 | -071 01 20 | 52 | No | 3.4 | 4.4 | 76.8 | 11.5 | 0.0 | 3.9 | Undev |
| NECB.24 | Little Suncook River at Black Hall Rd, at Epson, N.H. | 01089743 | 43 13 26 | -071 20 46 | 101 | No | 4.6 | 6.4 | 73.4 | 8.1 | 0.0 | 7.5 | Undev |
| NECB.25 | Black Brook at Dunbarton Road, near Manchester, N.H. | 01090477 | 43 01 31 | -071 30 17 | 54 | No | 2.0 | 11.3 | 77.7 | 6.0 | 0.0 | 3.0 | Undev |
| NECB.26 | Baboosic Brook at Bedford Road, near Merrimack, N.H. | 01094005 | 42 53 36 | -071 30 51 | 73 | No | 10.7 | 9.8 | 72.0 | 3.6 | 0.0 | 3.9 | Mixed |
| NECB.27 | Pennichuck Brook at US 3, near Nashua, N.H. | 01094161 | 42 47 36 | -071 28 14 | 66 | No | 21.2 | 8.1 | 59.0 | 7.7 | 0.0 | 4.0 | Mixed |
| NECB.28 | Stillwater River near Sterling, Mass. | 01095220 | 42 24 39 | -071 47 28 | 79 | No | 6.0 | 8.8 | 74.2 | 8.1 | 0.0 | 2.9 | Mixed |
| NECB.29 | Mulpus Brook at Hazen Road near Shirley, Mass. | 01095917 | 42 34 26 | -071 37 28 | 41 | No | 12.0 | 9.5 | 67.7 | 5.6 | 0.0 | 5.2 | Mixed |
| NECB.30 | Nissitissit River at Bond Street, at Brookline, N.H. | 0109650060 | 42 43 59 | -071 39 51 | 71 | No | 3.7 | 3.3 | 84.3 | 5.7 | 0.2 | 2.7 | Undev |
| NECB.31 | Stony Brook at School Street at Chelmsford, Mass. | 01096544 | 42 37 04 | -071 24 08 | 108 | No | 23.2 | 5.8 | 55.2 | 9.0 | 0.0 | 6.7 | Mixed |
| NECB.32 | Beaver Brook at North Pelham, N.H. | 010965852 | 42 46 58 | -071 21 13 | 122 | No | 38.5 | 7.2 | 49.2 | 2.7 | 0.0 | 2.4 | Urban |
| NECB.33 | Assabet River at Allen Street at Northborough, Mass. | 01096710 | 42 19 46 | -071 37 48 | 76 | No | 36.6 | 1.9 | 48.9 | 8.6 | 0.0 | 4.1 | Urban |
| NECB.34 | Elizabeth Brook off White Pond Road near Stow, Mass. | 01096945 | 42 25 36 | -071 29 07 | 49 | No | 12.2 | 10.9 | 70.5 | 3.9 | 0.0 | 2.4 | Mixed |
| NECB.35 | Fort Pond Brook at River Road near South Acton, Mass. | 01097270 | 42 27 34 | -071 26 34 | 54 | No | 23.0 | 5.2 | 63.3 | 5.8 | 0.0 | 2.8 | Mixed |
| NECB.36 | Sudbury River at Concord Street at Ashland, Mass. | 01097476 | 42 15 45 | -071 27 48 | 90 | No | 20.4 | 5.5 | 60.1 | 8.7 | 0.0 | 5.3 | Mixed |
| NECB.37 | Merrimack River below Concord River at Lowell, Mass. | 01100000 | 42 38 45 | -071 17 54 | 11,983 | Yes | 11.5 | 6.7 | 71.6 | 4.6 | 0.1 | 5.5 | Mixed |
| NECB.38 | Spicket River at Bridge Street, at Salem, N.H. | 011005372 | 42 47 16 | -071 11 59 | 123 | No | 20.8 | 6.4 | 64.4 | 3.5 | 0.0 | 4.9 | Mixed |
| NECB.39 | Shawsheen River near Tewksbury, Mass. | 01100610 | 42 35 59 | -071 11 34 | 145 | No | 64.6 | 0.3 | 25.7 | 7.6 | 0.0 | 1.7 | Urban |
| NECB.40 | Little River at Rt 121, at Westville, N.H. | 01100684 | 42 49 04 | -071 06 48 | 54 | No | 30.8 | 5.8 | 56.2 | 5.9 | 0.0 | 1.3 | Urban |
| NECB.41 | Powwow River at Whitehall Rd, at South Hampton, N.H. | 01100842 | 42 52 21 | -070 57 41 | 126 | No | 13.2 | 6.5 | 65.5 | 8.2 | 0.0 | 6.6 | Mixed |
| NECB.42 | Parker River at Byfield, Mass. | 01101000 | 42 45 10 | -070 56 44 | 55 | No | 15.2 | 4.7 | 64.4 | 12.4 | 0.2 | 3.1 | Mixed |
| NECB.43 | Ipswich River at South Middleton, Mass. | 01101500 | 42 34 10 | -071 01 37 | 115 | No | 45.5 | 0.6 | 34.9 | 16.2 | 0.0 | 2.8 | Urban |
| NECB.44 | Saugus River at Saugus Ironworks at Saugus, Mass. | 01102345 | 42 28 10 | -071 00 25 | 60 | No | 67.8 | 0.0 | 18.8 | 9.1 | 0.0 | 4.3 | Urban |
| NECB.45 | Aberjona River at Winchester, Mass. | 01102500 | 42 26 50 | -071 08 20 | 60 | No | 79.2 | 0.0 | 13.8 | 4.4 | 0.0 | 2.6 | Urban |
| NECB.46 | Charles River at Maple St. at North Bellingham, Mass. | 011032058 | 42 07 11 | -071 27 10 | 54 | No | 31.5 | 6.0 | 53.0 | 6.5 | 0.2 | 2.8 | Urban |
| NECB.47 | Charles River above Watertown Dam at Watertown, Mass. | 01104615 | 42 21 53 | -071 11 23 | 695 | No | 40.4 | 4.3 | 45.5 | 6.5 | 0.1 | 3.2 | Urban |

**Table 7.** Land-use/land-cover characterization of U.S. streams sampled for mercury, 1998–2005.—Continued

[**Land-use/land-cover category**: "other" includes water, bare rock, quarry/mine, transitional, tundra, and ice/snow. **Abbreviations:** USGS, U.S. Geological Survey; DMS, degrees-minutes-seconds; km$^2$, square kilometers; NAD 83, North American Datum 83; *, not determined]

| Site number | Site name | USGS station identifier | Latitude (DMS) NAD 83 | Longitude (DMS) NAD 83 | Drainage area (km$^2$) | Mined | Land use/land cover (percent of basin area) | | | | | | Land-use/land-cover category |
|---|---|---|---|---|---|---|---|---|---|---|---|---|---|
| | | | | | | | Urban | Agri-culture | Undeveloped | | | Other | |
| | | | | | | | | | Forest | Wetland | Shrub/grassland | | |
| NECB.48 | Neponset River at Norwood, Mass. | 01105000 | 42 10 39 | -071 12 03 | 85 | No | 41.3 | 2.3 | 45.2 | 9.6 | 0.0 | 1.5 | Urban |
| NECB.49 | East Branch Neponset River at Canton, Mass. | 01105500 | 42 09 16 | -071 08 45 | 73 | No | 52.0 | 0.2 | 36.4 | 7.4 | 0.0 | 4.0 | Urban |
| NECB.50 | Monatiquot River at River Street at Braintree, Mass. | 01105581 | 42 13 12 | -070 59 56 | 71 | No | 55.4 | 0.5 | 32.2 | 8.5 | 0.0 | 3.3 | Urban |
| NECB.51 | Matfield River at N. Central St. at E. Bridgewater, Mass. | 01106468 | 42 02 01 | -070 58 21 | 80 | No | 66.6 | 0.2 | 26.5 | 5.0 | 0.1 | 1.7 | Urban |
| NECB.52 | Wading River near Norton, Mass. | 01109000 | 41 56 51 | -071 10 36 | 113 | No | 25.6 | 4.2 | 59.3 | 8.9 | 0.1 | 1.9 | Urban |
| NECB.53 | Middle River off Sutton Lane at Worcester, Mass. | 01109595 | 42 14 19 | -071 49 28 | 125 | No | 32.5 | 5.9 | 48.3 | 6.8 | 0.1 | 6.3 | Urban |
| NECB.54 | Quinsigamond River at North Grafton, Mass. | 01110000 | 42 13 49 | -071 42 39 | 66 | No | 53.9 | 0.7 | 30.7 | 7.7 | 0.3 | 6.7 | Urban |
| NECB.55 | Mill River at Summer Street near Blackstone, Mass. | 01112262 | 42 02 27 | -071 30 56 | 74 | No | 13.6 | 9.4 | 66.8 | 7.4 | 0.1 | 2.8 | Mixed |
| NECB.56 | Blackstone River at Manville, R.I. | 01112900 | 41 58 16 | -071 28 12 | 1,115 | No | 22.7 | 6.3 | 60.1 | 6.8 | 0.2 | 4.0 | Mixed |
| NROK.1 | Clark Fork at Turah Bridge near Bonner, Mont. | 12334550 | 46 49 34 | -113 48 51 | 9,521 | Yes | 0.6 | 5.1 | 51.7 | 0.8 | 40.3 | 1.4 | Undev |
| NROK.2 | Clark Fork at St. Regis, Mont. | 12354500 | 47 18 07 | -115 05 14 | 27,820 | Yes | 0.6 | 5.2 | 63.2 | 0.7 | 27.5 | 2.9 | Undev |
| NROK.3 | Middle Fork Flathead River near West Glacier, Mont. | 12358500 | 48 29 43 | -114 00 36 | 2,939 | No | 0.2 | 0.1 | 75.9 | 0.3 | 14.3 | 9.3 | Undev |
| NROK.4 | Flathead River at Perma, Mont. | 12388700 | 47 22 03 | -114 35 06 | 21,787 | Yes | 0.5 | 7.0 | 65.6 | 0.4 | 18.6 | 8.0 | Undev |
| NROK.5 | South Fork Coeur d'Alene River near Pinehurst, Idaho | 12413470 | 47 33 07 | -116 14 11 | 738 | Yes | 2.4 | 0.1 | 83.2 | 0.1 | 12.7 | 1.4 | Undev |
| NVBR.1 | East Fork Carson River below Markleeville Creek near Markleeville, Calif. | 10308200 | 38 42 53 | -119 45 54 | 716 | Yes | 0.0 | 0.0 | 58.0 | 0.0 | 37.0 | 4.9 | Undev |
| NVBR.2 | East Fork Carson River near Dresslerville, Nev. | 10309010 | 38 52 42 | -119 41 22 | 970 | Yes | 0.0 | 0.0 | 52.7 | 0.0 | 43.4 | 3.8 | Undev |
| NVBR.3 | West Fork Carson River at Woodfords, Calif. | 10310000 | 38 46 11 | -119 50 02 | 169 | Yes | 0.0 | 0.0 | 60.1 | 0.0 | 37.7 | 2.2 | Undev |
| NVBR.4 | Carson River at Deer Run Road near Carson City, Nev. | 10311400 | 39 10 53 | -119 41 42 | 24,83 | Yes | 2.4 | 6.0 | 34.0 | 0.2 | 55.1 | 2.3 | Undev |
| NVBR.5 | Carson River at Dayton, Nev. | 10311700 | 39 14 16 | -119 35 16 | 28,00 | Yes | 2.2 | 5.4 | 33.5 | 0.2 | 56.6 | 2.3 | Undev |
| NVBR.6 | Carson River near Fort Churchill, Nev. | 10312000 | 39 17 30 | -119 18 40 | 3,801 | Yes | 1.7 | 4.3 | 26.2 | 0.1 | 65.4 | 2.3 | Undev |
| NVBR.7 | Carson River below Carson Diversion Dam near Fallon, Nev. | 10312158 | 39 29 33 | -118 59 31 | 4,669 | Yes | 1.5 | 3.8 | 21.3 | 0.3 | 69.3 | 3.8 | Undev |
| NVBR.8 | Carson River at Tarzyn Road near Fallon, Nev. | 10312275 | 39 33 32 | -118 43 34 | * | Yes | * | * | * | * | * | * | * |
| NVBR.9 | Truckee River below Viking Plant near Verdi, Nev. | 10347335 | 39 31 18 | -119 58 29 | 2,576 | Yes | 4.0 | 0.0 | 57.6 | 0.1 | 16.5 | 21.7 | Undev |
| NVBR.10 | Truckee River near Sparks, Nev. | 10348200 | 39 31 03 | -119 44 30 | 2,763 | Yes | 5.0 | 0.1 | 54.8 | 0.1 | 19.7 | 20.3 | Mixed |
| NVBR.11 | Truckee River at Clark, Nev. | 10350500 | 39 33 56 | -119 29 10 | 4,310 | Yes | 5.9 | 1.2 | 39.0 | 0.1 | 40.2 | 13.5 | Mixed |
| OAHU.1 | Waikele Stream at Waipahu, Oahu, Hawaii | 16213000 | 21 23 00 | -158 00 39 | 118 | No | * | * | * | * | * | * | * |
| OAHU.2 | Kawainui Canal at Kailua, Oahu, Hawaii | 16264800 | 21 24 26 | -157 45 22 | 28 | No | * | * | * | * | * | * | * |
| PODL.1 | Christina River at Coochs Bridge, Del. | 01478000 | 39 38 15 | -075 43 40 | 54 | No | 37.2 | 34.0 | 27.2 | 1.0 | 0.0 | 0.7 | Mixed |
| PODL.2 | Nassawango Creek near Snow Hill, Md. | 01485500 | 38 13 44 | -075 28 17 | 142 | No | 2.5 | 23.2 | 54.3 | 16.9 | 0.0 | 3.2 | Undev |

**Table 7.** Land-use/land-cover characterization of U.S. streams sampled for mercury, 1998–2005.—Continued

[**Land-use/land-cover category**: "other" includes water, bare rock, quarry/mine, transitional, tundra, and ice/snow. **Abbreviations:** USGS, U.S. Geological Survey; DMS, degrees-minutes-seconds; km$^2$, square kilometers; NAD 83, North American Datum 83; *, not determined]

| Site number | Site name | USGS station identifier | Latitude (DMS) NAD 83 | Longitude (DMS) NAD 83 | Drainage area (km$^2$) | Mined | Land use/land cover (percent of basin area) | | | | | | Land-use/land-cover category |
|---|---|---|---|---|---|---|---|---|---|---|---|---|---|
| | | | | | | | Urban | Agri-culture | Undeveloped | | | Other | |
| | | | | | | | | | Forest | Wetland | Shrub/grassland | | |
| PODL.3 | Nanticoke River near Bridgeville, Del. | 01487000 | 38 43 42 | -075 33 43 | 187 | No | 4.4 | 54.7 | 27.1 | 13.7 | 0.0 | 0.1 | Ag |
| PODL.4 | Deep Creek at Old Furnace, Del. | 01487100 | 38 39 59 | -075 30 52 | 88 | No | 2.5 | 36.2 | 47.2 | 14.0 | 0.0 | 0.1 | Mixed |
| PODL.5 | Marshyhope Creek near Adamsville, Del. | 01488500 | 38 50 59 | -075 40 23 | 125 | No | 0.9 | 59.2 | 27.8 | 12.0 | 0.0 | 0.1 | Ag |
| PODL.6 | Chesterville Branch near Crumpton, Md. | 01493112 | 39 15 25 | -075 56 25 | 17 | No | 0.4 | 90.8 | 4.5 | 3.8 | 0.0 | 0.6 | Ag |
| PODL.7 | South Fork South Branch Potomac River near Moorefield, W. Va. | 01608000 | 39 00 44 | -078 57 22 | 718 | No | 0.2 | 9.9 | 88.9 | 0.1 | 0.0 | 0.8 | Undev |
| PODL.8 | Rock Creek at Joyce Rd Washington, D.C. | 01648010 | 38 57 37 | -077 02 30 | 169 | No | 61.3 | 18.0 | 18.3 | 1.6 | 0.0 | 0.8 | Urban |
| PUGT.1 | North Fork Skokomish River below Staircase Rapids near Hoodsport, Wash. | 12056500 | 47 30 51 | -123 19 48 | 147 | No | 0.0 | 0.0 | 89.7 | 0.0 | 5.0 | 5.2 | Undev |
| PUGT.2 | Big Soos Creek above Hatchery near Auburn, Wash. | 12112600 | 47 18 44 | -122 09 55 | 173 | No | 39.0 | 3.4 | 46.6 | 0.8 | 6.0 | 4.2 | Urban |
| PUGT.3 | Taylor Creek near Selleck, Wash. | 12117000 | 47 23 11 | -121 50 46 | 45 | No | 0.1 | 0.0 | 94.6 | 0.0 | 0.3 | 5.0 | Undev |
| PUGT.4 | Mercer Creek near Bellevue, Wash. | 12120000 | 47 36 10 | -122 10 51 | 38 | No | 80.5 | 0.2 | 14.4 | 0.3 | 3.8 | 0.9 | Urban |
| PUGT.5 | North Creek below Penny Creek near Bothell, Wash. | 12125900 | 47 49 12 | -122 12 46 | 31 | No | 68.0 | 1.0 | 23.9 | 1.3 | 5.0 | 0.8 | Urban |
| PUGT.6 | Thornton Creek near Seattle, Wash. | 12128000 | 47 41 44 | -122 16 34 | 29 | No | 94.4 | 0.0 | 3.6 | 0.2 | 1.6 | 0.1 | Urban |
| RIOG.1 | Saguache Creek near Saguache, Colo. | 08227000 | 38 09 48 | -106 17 26 | 1,327 | Yes | 0.0 | 0.8 | 51.5 | 0.0 | 44.2 | 3.5 | Undev |
| RIOG.2 | Rio Chama near La Puente, N. Mex. | 08284100 | 36 39 46 | -106 38 00 | 1,222 | Yes | 0.4 | 3.9 | 52.9 | 0.1 | 41.8 | 0.9 | Undev |
| SACR.1 | Cottonwood Creek near Cottonwood, Calif. | 11376000 | 40 23 14 | -122 14 19 | 2,313 | Yes | 0.3 | 2.5 | 48.0 | 0.0 | 48.0 | 1.2 | Undev |
| SACR.2 | Colusa Basin Drain at Road 99E near Knights Landing, Calif. | 11390890 | 38 48 45 | -121 46 27 | 4,238 | Yes | 1.0 | 56.5 | 6.9 | 1.7 | 32.9 | 1.0 | Ag |
| SACR.3 | Sacramento Slough near Knights Landing, Calif. | 11391100 | 38 46 45 | -121 38 19 | 3,329 | Yes | 3.5 | 60.7 | 15.1 | 4.1 | 15.3 | 1.3 | Ag |
| SACR.4 | Sacramento River at Freeport, Calif. | 11447650 | 38 27 22 | -121 30 05 | 61,693 | Yes | 2.1 | 13.1 | 52.2 | 0.8 | 29.7 | 2.2 | Mixed |
| SACR.5 | Putah Creek below Road 95A near Davis, Calif. | 383213121505701 | 38 32 13 | -121 51 01 | 1,668 | Yes | 0.5 | 3.7 | 50.0 | 0.1 | 42.0 | 3.7 | Undev |
| SACR.6 | Miners Ravine near Roseville, Calif. | 384537121145801 | 38 45 37 | -121 14 58 | 50 | Yes | 12.5 | 34.5 | 27.3 | 0.0 | 25.1 | 0.5 | Mixed |
| SACR.7 | Secret Ravine near Roseville, Calif. | 384544121151201 | 38 45 44 | -121 15 12 | 50 | Yes | 9.8 | 37.7 | 18.0 | 0.0 | 33.9 | 0.6 | Mixed |
| SACR.8 | Coon Creek near Auburn, Calif. | 385824121122501 | 38 58 24 | -121 12 25 | 86 | Yes | 6.9 | 18.1 | 51.6 | 0.0 | 22.9 | 0.5 | Mixed |
| SACR.9 | Bear River at Hwy 70 near Rio Oso, Calif. | 385821121323201 | 38 58 21 | -121 32 36 | 1,096 | Yes | 5.0 | 10.0 | 59.5 | 0.2 | 23.8 | 1.5 | Mixed |
| SANJ.1 | Salt Slough at Hwy 165 near Stevinson, Calif. | 11261100 | 37 14 52 | -120 51 08 | 1,,274 | No | 1.8 | 75.1 | 0.1 | 10.2 | 10.9 | 2.0 | Ag |
| SANJ.2 | Merced River at River Road Bridge near Newman, Calif. | 11273500 | 37 21 04 | -120 57 43 | 3621 | Yes | 1.2 | 13.7 | 47.8 | 0.2 | 33.0 | 4.1 | Ag |
| SANJ.3 | San Joaquin River at Patterson Br near Patterson, Calif. | 11274570 | 37 29 51 | -121 04 59 | 9,801 | Yes | 2.0 | 31.4 | 22.6 | 2.3 | 39.0 | 2.7 | Mixed |
| SANJ.4 | Tuolumne River at Hickman near Waterford, Calif. | 11289800 | 37 38 08 | -120 45 18 | 4,052 | Yes | 1.9 | 0.6 | 56.4 | 0.0 | 28.6 | 12.3 | Undev |
| SANJ.5 | San Joaquin River near Vernalis, Calif. | 11303500 | 37 40 34 | -121 15 59 | 19,030 | Yes | 2.7 | 22.5 | 33.7 | 1.3 | 34.8 | 5.1 | Mixed |
| SANJ.6 | Cosumnes River at Michigan Bar, Calif. | 11335000 | 38 30 01 | -121 02 43 | 1,389 | Yes | 0.9 | 3.2 | 76.1 | 0.0 | 19.2 | 0.5 | Undev |

**Table 7.** Land-use/land-cover characterization of U.S. streams sampled for mercury, 1998–2005.—Continued

[**Land-use/land-cover category**: "other" includes water, bare rock, quarry/mine, transitional, tundra, and ice/snow. **Abbreviations:** USGS, U.S. Geological Survey; DMS, degrees-minutes-seconds; km$^2$, square kilometers; NAD 83, North American Datum 83; *, not determined]

| Site number | Site name | USGS station identifier | Latitude (DMS) NAD 83 | Longitude (DMS) NAD 83 | Drainage area (km$^2$) | Mined | Land use/land cover (percent of basin area) | | | | | | Land-use/ land-cover category |
|---|---|---|---|---|---|---|---|---|---|---|---|---|---|
| | | | | | | | Urban | Agri-culture | Undeveloped | | | Other | |
| | | | | | | | | | Forest | Wetland | Shrub/ grassland | | |
| SANJ.7 | Merced River at Mcconnell State Park near Livingston, Calif. | 372450120423300 | 37 24 50 | -120 42 37 | 3,214 | Yes | 0.6 | 5.0 | 53.8 | 0.2 | 35.7 | 4.6 | Undev |
| SANJ.8 | Stanislaus River at Riverbank, Calif. | 374419120570701 | 37 44 19 | -120 57 11 | 2,704 | Yes | 1.7 | 2.4 | 66.4 | 0.0 | 23.2 | 6.3 | Undev |
| SANT.1 | Saluda River near Silverstreet, S.C. | 02167500 | 34 10 58 | -081 43 36 | 4,214 | Yes | 10.1 | 18.0 | 67.6 | 0.5 | 0.0 | 3.8 | Mixed |
| SANT.2 | South Fork Edisto River at Springfield, S.C. on SC39 | 02172654 | 33 28 42 | -081 18 49 | 1,389 | No | 1.6 | 31.3 | 49.7 | 7.8 | 0.0 | 9.6 | Mixed |
| SANT.3 | South Fork Edisto River near Canaan, S.C. on SSR39 | 02173052 | 33 18 51 | -080 57 51 | 2,197 | No | 1.5 | 35.9 | 43.4 | 11.0 | 0.0 | 8.2 | Mixed |
| SANT.4 | North Fork Edisto River near Fairview Crossroads, S.C. | 02173180 | 33 43 03 | -081 21 25 | 371 | No | 2.1 | 25.4 | 58.8 | 7.6 | 0.0 | 6.2 | Mixed |
| SANT.5 | North Fork Edisto River near Branchville, S.C. | 02173700 | 33 17 21 | -080 52 51 | 1,968 | No | 3.0 | 29.7 | 51.7 | 9.2 | 0.0 | 6.3 | Mixed |
| SANT.6 | Edisto River near Cottageville, S.C. | 02174175 | 33 03 17 | -080 26 57 | 5,347 | No | 1.9 | 30.8 | 47.3 | 13.5 | 0.0 | 6.5 | Mixed |
| SANT.7 | Edisto River near Givhans, S.C. | 02175000 | 33 01 41 | -080 23 29 | 7,077 | No | 2.0 | 31.8 | 44.8 | 15.5 | 0.0 | 5.9 | Mixed |
| SOCA.1 | Santa Ana River at MWD Crossing, Calif. | 11066460 | 33 58 07 | -117 26 54 | 2,136 | Yes | 20.0 | 4.6 | 27.4 | 0.1 | 45.6 | 2.4 | Urban |
| SOCA.2 | Santa Ana River below Prado Dam, Calif. | 11074000 | 33 53 00 | -117 38 43 | 3,727 | Yes | 25.4 | 8.6 | 19.1 | 0.4 | 44.0 | 2.5 | Urban |
| SOCA.3 | Santa Ana River at Hamner Rd near Norco, Calif. | 335645117332701 | 33 56 45 | -117 33 30 | 2,510 | Yes | 23.0 | 6.1 | 24.1 | 0.2 | 44.3 | 2.3 | Mixed |
| SOCA.4 | Mill Creek at Chino Corona Rd near Norco, Calif. | 335645117365301 | 33 56 45 | -117 36 56 | 225 | No | 42.7 | 18.4 | 7.6 | 0.0 | 28.8 | 2.5 | Urban |
| SOCA.5 | South Fork Santa Ana River near SF Campground near Angelus Oaks, Calif. | 341014116494801 | 34 10 14 | -116 49 51 | 19 | No | 0.7 | 0.0 | 75.0 | 0.3 | 17.1 | 7.0 | Undev |
| SOFL.1 | Kissimmee River at S-65E near Okeechobee, Fla. | 02273000 | 27 13 33 | -080 57 45 | 5,876 | No | 10.7 | 18.3 | 10.0 | 29.1 | 20.9 | 11.0 | Mixed |
| SOFL.2 | Cypress Creek Canal near Rock Island Road., near Margate, Fla. | 261345080131700 | 26 13 46 | -080 13 16 | 6 | No | 93.4 | 0.8 | 0.1 | 3.1 | 0.0 | 2.6 | Urban |
| SOFL.3 | Hillsborough Canal near Powerline Road., near Deerfield Beach, Fla. | 261937080091200 | 26 19 38 | -080 09 11 | 6 | No | 85.9 | 2.1 | 0.9 | 4.7 | 0.0 | 6.5 | Urban |
| SOFL.4 | Boynton Canal near I-95, near Boynton Beach, Fla. | 263218080032800 | 26 32 19 | -080 03 27 | 18 | No | 72.8 | 5.4 | 2.0 | 6.8 | 1.8 | 11.2 | Urban |
| SPLT.1 | Clear Creek above Johnson Gulch near Idaho Springs, Colo. | 06718300 | 39 44 47 | -105 26 10 | 693 | Yes | 1.3 | 0.0 | 57.6 | 0.0 | 13.3 | 27.8 | Undev |
| SPLT.2 | North St. Vrain Creek near Allens Park, Colo. | 06721500 | 40 13 08 | -105 31 42 | 84 | No | 0.1 | 0.0 | 48.5 | 0.0 | 6.3 | 45.1 | Undev |
| SPLT.3 | St. Vrain Creek at Lyons, Colo. | 06724000 | 40 13 05 | -105 15 36 | 560 | Yes | 1.2 | 0.5 | 63.2 | 0.0 | 17.1 | 18.1 | Undev |
| SPLT.4 | Big Thompson River at Estes Park, Colo. | 06733000 | 40 22 42 | -105 30 50 | 355 | No | 2.2 | 1.2 | 55.1 | 0.0 | 9.7 | 31.7 | Undev |
| SPLT.5 | Cache La Poudre River at mo of cn, near Ft Collins, Colo. | 06752000 | 40 39 52 | -105 13 28 | 2,731 | Yes | 0.4 | 0.9 | 61.8 | 0.0 | 31.0 | 5.9 | Undev |
| SPLT.6 | South Platte River at North Platte, Nebr. | 06765500 | 41 07 05 | -100 46 24 | 63,678 | Yes | 3.4 | 26.1 | 14.7 | 0.3 | 52.7 | 2.8 | Mixed |
| SPLT.7 | James Creek near Jamestown, Colo. | 400630105215801 | 40 06 30 | -105 21 58 | 44 | Yes | 1.2 | 0.9 | 77.9 | 0.0 | 19.8 | 0.2 | Undev |
| SPLT.8 | Big Thompson below Moraine Park near Estes Park, Colo. | 402114105350101 | 40 21 14 | -105 35 03 | 103 | No | 0.1 | 2.1 | 45.9 | 0.0 | 5.8 | 46.2 | Undev |

**Table 7.** Land-use/land-cover characterization of U.S. streams sampled for mercury, 1998–2005.—Continued

[**Land-use/land-cover category**: "other" includes water, bare rock, quarry/mine, transitional, tundra, and ice/snow. **Abbreviations:** USGS, U.S. Geological Survey; DMS, degrees-minutes-seconds; km$^2$, square kilometers; NAD 83, North American Datum 83; *, not determined]

| Site number | Site name | USGS station identifier | Latitude (DMS) NAD 83 | Longitude (DMS) NAD 83 | Drainage area (km$^2$) | Mined | Land use/land cover (percent of basin area) | | | | | | Land-use/land-cover category |
|---|---|---|---|---|---|---|---|---|---|---|---|---|---|
| | | | | | | | Urban | Agri-culture | Undeveloped | | | Other | |
| | | | | | | | | | Forest | Wetland | Shrub/grassland | | |
| TENN.1 | Sequatchie River near Whitwell, Tenn. | 03571000 | 35 12 24 | -085 29 50 | 1,001 | No | 2.2 | 20.1 | 77.1 | 0.2 | 0.0 | 0.3 | Undev |
| TENN.2 | Indian Creek near Madison, Ala. | 03575830 | 34 41 50 | -086 42 00 | 127 | No | 4.5 | 57.7 | 37.0 | 0.7 | 0.0 | 0.2 | Ag |
| TENN.3 | Buffalo River near Flat Woods, Tenn. | 03604000 | 35 29 45 | -087 49 58 | 1,163 | No | 2.1 | 22.3 | 71.2 | 0.8 | 0.0 | 3.6 | Undev |
| TRIN.1 | Clear Creek near Sanger, Tex. | 08051500 | 33 20 10 | -097 10 46 | 763 | No | 0.2 | 37.9 | 15.2 | 0.0 | 45.8 | 0.9 | Mixed |
| TRIN.2 | White Rock Creek at Greenville Ave., Dallas, Tex. | 08057200 | 32 53 21 | -096 45 24 | 173 | No | 61.2 | 29.2 | 5.2 | 0.0 | 4.1 | 0.4 | Mixed |
| TRIN.3 | Trinity River below Dallas, Tex. | 08057410 | 32 42 27 | -096 44 09 | 16,227 | No | 12.0 | 38.3 | 13.5 | 0.7 | 31.4 | 4.2 | Mixed |
| TRIN.4 | East Fork Trinity River at McKinney, Tex. | 08058900 | 33 14 38 | -096 36 32 | 435 | No | 1.5 | 66.3 | 16.5 | 0.0 | 14.6 | 1.0 | Ag |
| TRIN.5 | Chambers Creek near Rice, Tex. | 08064100 | 32 11 55 | -096 31 13 | 2,136 | No | 2.6 | 77.1 | 12.3 | 0.1 | 5.5 | 2.5 | Ag |
| TRIN.6 | Upper Keechi Creek near Oakwood, Tex. | 08065200 | 31 34 12 | -095 53 18 | 391 | No | 1.9 | 59.2 | 35.5 | 2.7 | 0.0 | 0.7 | Ag |
| TRIN.7 | Trinity River near Crockett, Tex. | 08065350 | 31 20 19 | -095 39 23 | 35,967 | No | 8.2 | 50.6 | 18.8 | 1.9 | 16.1 | 4.4 | Mixed |
| TRIN.8 | Bedias Creek near Madisonville, Tex. | 08065800 | 30 53 05 | -095 46 40 | 856 | No | 1.8 | 75.8 | 12.4 | 9.5 | 0.0 | 0.5 | Ag |
| TRIN.9 | Menard Creek near Rye, Tex. | 08066300 | 30 28 53 | -094 46 47 | 384 | No | 1.8 | 9.4 | 85.2 | 1.8 | 0.0 | 1.9 | Undev |
| UCOL.1 | Colorado River below Baker Gulch near Grand Lake, Colo. | 09010500 | 40 19 33 | -105 51 24 | 163 | Yes | 0.3 | 0.0 | 63.7 | 0.0 | 9.8 | 26.1 | Undev |
| UCOL.2 | French Gulch at Breckenridge, Colo. | 09046530 | 39 29 35 | -106 02 41 | 29 | Yes | 5.7 | 0.0 | 63.1 | 0.0 | 6.5 | 24.7 | Mixed |
| UCOL.3 | Dry Creek at Begonia Road, near Delta, Colo. | 09149480 | 38 38 45 | -108 02 56 | 448 | No | 0.0 | 12.5 | 34.1 | 0.0 | 53.2 | 0.1 | Ag |
| UCOL.4 | Red Mountain Creek above Crystal Lake near Ironton, Colo. | 375732107394000 | 37 57 32 | -107 39 42 | 47 | Yes | 0.0 | 0.1 | 38.1 | 0.0 | 17.9 | 43.9 | Undev |
| UCOL.5 | Snake River below mouth of Peru Creek, Colo. | 393557105530000 | 39 35 57 | -105 53 02 | 84 | Yes | 0.0 | 0.0 | 27.6 | 0.0 | 14.2 | 58.2 | Undev |
| UIRB.1 | Pitner Ditch near La Crosse, Ind. | 05517120 | 41 19 02 | -086 50 55 | 113 | No | 1.2 | 92.2 | 4.4 | 0.3 | 1.8 | 0.1 | Ag |
| UIRB.2 | Des Plaines River at Russell, Ill. | 05527800 | 42 29 21 | -087 55 35 | 318 | No | 5.8 | 77.7 | 10.4 | 1.6 | 3.2 | 1.1 | Mixed |
| UIRB.3 | Salt Creek at Western Springs, Ill. | 05531500 | 41 49 33 | -087 54 01 | 291 | No | 81.5 | 2.2 | 8.0 | 2.5 | 3.6 | 2.2 | Urban |
| UIRB.4 | Mukwonago River at Mukwonago, Wis. | 05544200 | 42 51 24 | -088 19 40 | 191 | No | 7.7 | 56.6 | 24.8 | 5.0 | 2.1 | 3.8 | Mixed |
| UIRB.5 | Nippersink Creek above Wonder Lake, Ill. | 05548105 | 42 23 07 | -088 22 10 | 219 | No | 5.6 | 86.2 | 5.2 | 1.4 | 0.8 | 0.7 | Mixed |
| UMIS.1 | Shingle Creek at Queen Ave in Minneapolis, Minn. | 05288705 | 45 03 00 | -093 18 37 | 73 | No | 70.1 | 2.6 | 6.1 | 11.0 | 0.0 | 10.1 | Urban |
| UMIS.2 | Nine Mile Creek nearJames Circle at Bloomington, Minn. | 05330902 | 44 48 26 | -093 18 06 | 116 | No | 79.6 | 0.0 | 6.9 | 7.6 | 0.0 | 5.9 | Urban |
| UMIS.3 | St. Croix River near Woodland Corner, Wis. | 05331775 | 46 07 00 | -092 07 54 | 1,121 | No | 0.4 | 2.6 | 80.5 | 7.3 | 0.3 | 9.0 | Undev |
| UMIS.4 | Namekagon River at Leonards, Wis. | 05331833 | 46 10 17 | -091 19 46 | 333 | No | 0.2 | 4.3 | 71.7 | 16.2 | 0.4 | 7.2 | Undev |
| UMIS.5 | Kettle River below Sandstone, Minn. | 05336700 | 46 06 20 | -092 51 51 | 2,252 | No | 1.0 | 19.1 | 41.8 | 35.1 | 0.3 | 2.8 | Undev |
| UMIS.6 | Wood River at State Highway 70 at Grantsburg, Wis. | 05338975 | 45 46 22 | -092 42 30 | 414 | No | 0.7 | 44.2 | 36.9 | 7.5 | 5.0 | 5.7 | Mixed |
| UMIS.7 | Kinnickinnic River near River Falls, Wis. | 05342000 | 44 49 50 | -092 44 00 | 449 | No | 2.1 | 86.9 | 10.1 | 0.3 | 0.3 | 0.2 | Ag |
| WHMI.1 | Little Miami River at Milford, Ohio | 03245500 | 39 10 17 | -084 17 53 | 3,115 | No | 11.6 | 71.6 | 15.6 | 0.2 | 0.0 | 1.0 | Mixed |

**Table 7.** Land-use/land-cover characterization of U.S. streams sampled for mercury, 1998–2005.—Continued

[**Land-use/land-cover category**: "other" includes water, bare rock, quarry/mine, transitional, tundra, and ice/snow. **Abbreviations:** USGS, U.S. Geological Survey; DMS, degrees-minutes-seconds; km$^2$, square kilometers; NAD 83, North American Datum 83; *, not determined]

| Site number | Site name | USGS station identifier | Latitude (DMS) NAD 83 | Longitude (DMS) NAD 83 | Drainage area (km$^2$) | Mined | Land use/land cover (percent of basin area) | | | | | | Land-use/land-cover category |
|---|---|---|---|---|---|---|---|---|---|---|---|---|---|
| | | | | | | | Urban | Agri-culture | Undeveloped | | | Other | |
| | | | | | | | | | Forest | Wetland | Shrub/grassland | | |
| WHMI.2 | East Fork Little Miami River near Williamsburg, Ohio | 03246400 | 39 03 32 | -084 03 05 | 607 | No | 2.5 | 84.2 | 12.6 | 0.1 | 0.0 | 0.5 | Ag |
| WHMI.3 | Fall Creek at Millersville, Ind. | 03352500 | 39 51 07 | -086 05 15 | 772 | No | 12.0 | 79.1 | 6.8 | 0.8 | 0.0 | 1.4 | Mixed |
| WHMI.4 | White River near Centerton, Ind. | 03354000 | 39 29 51 | -086 24 02 | 6,325 | No | 16.6 | 75.7 | 5.8 | 0.8 | 0.0 | 1.1 | Mixed |
| WHMI.5 | Big Walnut Creek near Roachdale, Ind. | 03357330 | 39 48 58 | -086 45 12 | 340 | No | 1.0 | 95.0 | 3.7 | 0.3 | 0.0 | * | Mixed |
| WHMI.6 | Sugar Creek at New Palestine, Ind. | 03361650 | 39 42 51 | -085 53 08 | 246 | No | 3.5 | 91.0 | 4.6 | 0.7 | 0.0 | 0.2 | Ag |
| WHMI.7 | Clifty Creek at Hartsville, Ind. | 03364500 | 39 16 29 | -085 42 06 | 228 | No | 0.6 | 94.8 | 4.1 | 0.5 | 0.0 | 0.1 | Ag |
| WHMI.8 | Muscatatuck River near Deputy, Ind. | 03366500 | 38 48 15 | -085 40 26 | 755 | No | 3.4 | 53.1 | 37.1 | 3.0 | 0.0 | 3.4 | Ag |
| WHMI.9 | Beaver Creek at Squirt Run near Shoals, Ind. | 383915086474901 | 38 39 15 | -086 47 49 | 186 | No | 3.6 | 21.1 | 74.5 | 0.2 | 0.0 | 0.6 | Undev |
| WHMI.10 | South Fork Salt Creek at Maumee Road near Robinson Cem, Ind. | 390219086164901 | 39 02 19 | -086 16 49 | 256 | No | 0.5 | 25.4 | 73.5 | 0.2 | 0.0 | 0.4 | Mixed |
| WHMI.11 | Great Miami River below Hamilton, Ohio | 392246084340100 | 39 22 46 | -084 34 01 | 9,404 | No | 9.8 | 79.0 | 10.1 | 0.3 | 0.0 | 0.8 | Mixed |
| WHMI.12 | Whitewater River near Nulltown, Ind. | 393259085101200 | 39 32 59 | -085 10 12 | 1,369 | No | 2.9 | 86.7 | 9.4 | 0.9 | 0.0 | 0.2 | Ag |
| WHMI.13 | Holes Creek in Huffman Park at Kettering, Ohio | 393944084120700 | 39 39 44 | -084 12 07 | 52 | No | 65.4 | 27.4 | 6.5 | 0.3 | 0.0 | 0.4 | Mixed |
| WHMI.14 | Stillwater River on Old Springfield Road near Union, Ohio | 395433084175300 | 39 54 33 | -084 17 53 | 1,672 | No | 2.8 | 90.6 | 6.0 | 0.3 | 0.0 | 0.2 | Ag |
| WHMI.15 | Great Miami River near Tipp City, Ohio | 395534084091400 | 39 55 34 | -084 09 14 | 2,958 | No | 4.3 | 85.5 | 8.6 | 0.4 | 0.0 | 1.1 | Ag |
| WHMI.16 | Mad River near Hwy. 41 near Springfield, Ohio | 395650083504400 | 39 56 50 | -083 50 44 | 802 | No | 4.8 | 80.2 | 14.5 | 0.3 | 0.0 | 0.3 | Ag |
| WILL.1 | Middle Fork Willamette River near Oakridge, Oreg. | 14144800 | 43 35 49 | -122 27 24 | 669 | No | 0.0 | 0.0 | 88.4 | 0.3 | 4.8 | 6.5 | Undev |
| WILL.2 | Row River above Pitcher Creek near Dorena, Oreg. | 14154500 | 43 44 09 | -122 52 24 | 547 | Yes | 0.6 | 0.1 | 94.2 | 0.0 | 3.2 | 2.0 | Undev |
| WILL.3 | Lookout Creek near Blue River, Oreg. | 14161500 | 44 12 34 | -122 15 24 | 62 | No | 0.0 | 0.0 | 97.0 | 0.0 | 2.3 | 0.7 | Undev |
| WILL.4 | East Fork Dairy Creek near Meacham Corner, Oreg. | 14205400 | 45 40 50 | -123 04 16 | 88 | No | 0.0 | 0.8 | 91.9 | 0.0 | 0.2 | 7.0 | Undev |
| WILL.5 | Beaverton Creek at SW 216th Ave, near Orenco, Oreg. | 14206435 | 45 31 14 | -122 53 58 | 96 | No | 67.8 | 10.5 | 16.2 | 0.2 | 4.7 | 0.6 | Urban |
| WILL.6 | Fanno Creek at Durham, Oreg. | 14206950 | 45 24 12 | -122 45 17 | 81 | No | 75.7 | 6.2 | 12.1 | 0.4 | 4.8 | 0.9 | Urban |
| WILL.7 | Johnson Creek at Milwaukie, Oreg. | 14211550 | 45 27 10 | -122 38 35 | 137 | No | 59.3 | 18.3 | 18.2 | 0.1 | 3.7 | 0.4 | Urban |
| WILL.8 | Calapooya Creek near Nonpareil, Oreg. | 432454123124801 | 43 24 53 | -123 12 52 | 255 | Yes | 0.5 | 2.6 | 89.4 | 0.0 | 6.8 | 0.7 | Undev |
| WILL.9 | Coast Fork Willamette River near London, Oreg. | 433855123045401 | 43 38 54 | -123 04 58 | 195 | Yes | 0.7 | 1.7 | 88.0 | 0.0 | 7.5 | 2.0 | Undev |
| WILL.10 | Horse Creek below Foley Springs at McKenzie Bridge, Oreg. | 440944122091401 | 44 09 43 | -122 09 18 | 388 | No | 0.0 | 0.0 | 91.9 | 0.3 | 2.6 | 5.2 | Undev |
| WILL.11 | Quartz Creek near Blue River, Oreg. | 441120122195001 | 44 11 19 | -122 19 54 | 9 | Yes | 0.0 | 0.0 | 93.9 | 0.0 | 4.3 | 1.7 | Undev |
| WILL.12 | North Santiam River near Marion Forks, Oreg. | 443003122000801 | 44 30 02 | -122 00 12 | 55 | No | 0.0 | 0.0 | 86.1 | 0.9 | 7.7 | 5.4 | Undev |
| WILL.13 | Canal Creek near Cascadia, Oreg. | 443516122204701 | 44 35 15 | -122 20 51 | 61 | Yes | 0.0 | 0.0 | 92.9 | 0.0 | 4.5 | 2.6 | Undev |
| WILL.14 | Breitenbush River below Breitenbush Hot Springs near Detroit, Oreg. | 444649121594701 | 44 46 48 | -121 59 51 | 161 | No | 0.0 | 0.0 | 87.7 | 0.2 | 5.6 | 6.5 | Undev |

**Table 7.** Land-use/land-cover characterization of U.S. streams sampled for mercury, 1998–2005.—Continued

[**Land-use/land-cover category**: "other" includes water, bare rock, quarry/mine, transitional, tundra, and ice/snow. **Abbreviations:** USGS, U.S. Geological Survey; DMS, degrees-minutes-seconds; $km^2$, square kilometers; NAD 83, North American Datum 83; *, not determined]

| Site number | Site name | USGS station identifier | Latitude (DMS) NAD 83 | Longitude (DMS) NAD 83 | Drainage area ($km^2$) | Mined | Land use/land cover (percent of basin area) | | | | | | Land-use/ land-cover category |
|---|---|---|---|---|---|---|---|---|---|---|---|---|---|
| | | | | | | | Urban | Agri-culture | Undeveloped | | | Other | |
| | | | | | | | | | Forest | Wetland | Shrub/ grassland | | |
| WILL.15 | Upper Clackamas River at Two Rivers C.G., Oreg. | 450156122033100 | 45 01 55 | -122 03 35 | 408 | No | 0.0 | 0.0 | 88.3 | 0.1 | 3.7 | 7.9 | Undev |
| WILL.16 | Oak Grove Fork at Rainbow Campground, Oreg. | 450448122023000 | 45 04 47 | -122 02 34 | 365 | Yes | 0.1 | 0.0 | 87.1 | 0.5 | 3.0 | 9.4 | Undev |
| WMIC.1 | Pine River near Tipler, Wis. | 04063660 | 45 53 37 | -088 33 31 | 543 | No | 0.1 | 1.9 | 58.6 | 35.3 | 0.4 | 3.7 | Undev |
| WMIC.2 | Popple River near Fence, Wis. | 04063700 | 45 45 49 | -088 27 49 | 363 | No | 0.1 | 3.4 | 57.5 | 37.5 | 0.6 | 0.9 | Undev |
| WMIC.3 | South Branch Oconto River near Breed, Wis. | 04070720 | 45 03 40 | -088 31 24 | 370 | No | 0.0 | 4.3 | 77.3 | 14.2 | 1.6 | 2.6 | Undev |
| WMIC.4 | Evergreen River below Evergreen Falls near Langlade, Wis. | 04075365 | 45 03 57 | -088 40 34 | 167 | No | 0.2 | 11.3 | 75.7 | 9.1 | 3.4 | 0.4 | Undev |
| WMIC.5 | Milwaukee River at Milwaukee, Wis. | 04087000 | 43 06 00 | -087 54 32 | 1,805 | No | 10.8 | 65.2 | 16.4 | 5.3 | 0.8 | 1.5 | Mixed |
| WMIC.6 | Oak Creek at South Milwaukee, Wis. | 04087204 | 42 55 30 | -087 52 12 | 67 | No | 51.0 | 34.6 | 9.9 | 1.3 | 2.7 | 0.3 | Mixed |
| WMIC.7 | Root River near Franklin, Wis. | 04087220 | 42 52 25 | -087 59 45 | 128 | No | 62.0 | 20.6 | 13.4 | 1.1 | 1.2 | 1.7 | Urban |
| WMIC.8 | Poplar Creek near Waukesha, Wis. | 05543796 | 43 02 39 | -088 09 59 | 64 | No | 47.1 | 27.4 | 18.2 | 2.6 | 2.9 | 1.7 | Mixed |
| YELL.1 | Bighorn River at Kane, Wyo. | 06279500 | 44 45 31 | -108 10 53 | 40,825 | Yes | 0.2 | 3.8 | 9.2 | 0.7 | 80.6 | 5.5 | Mixed |
| YELL.2 | Tongue River at State Line near Decker, Mont. | 06306300 | 45 00 32 | -106 50 10 | 3763 | Yes | 0.8 | 9.1 | 28.3 | 2.0 | 58.2 | 1.6 | Undev |
| YELL.3 | Yellowstone River near Sidney, Mont. | 06329500 | 47 40 42 | -104 09 24 | 17,7139 | Yes | 0.2 | 8.4 | 14.0 | 0.6 | 72.4 | 4.4 | Mixed |
| YELL.4 | Shoshone River at mouth, near Kane, Wyo. | 445221108122601 | 44 52 21 | -108 12 28 | 7,711 | Yes | 0.3 | 7.2 | 28.3 | 0.6 | 56.0 | 7.5 | Mixed |

**Appendix 1.** Definitions for variable abbreviations used in tables 5 and 6.

[**Acronyms:** MDN, Mercury Deposition Network; PRISM, Parameter-elevation Regressions on Independent Slopes Model]

| Abbreviation | Description |
|---|---|
| | Stream water |
| DOC | Dissolved organic carbon concentration |
| UV | Ultraviolet absorbance at 254 nm |
| SUVA | Specific UV absorbance at 254 nm, divided by the DOC concentration |
| SS_conc | Suspended sediment concentration |
| UMeHg | Unfiltered water, methylmercury concentration |
| UTHg | Unfiltered water, total mercury concentration |
| UMeHg/UTHg | Unfiltered water, ratio of methylmercury concentration to total mercury concentration |
| FMeHg | Filtered water, methylmercury concentration |
| FTHg | Filtered water, total mercury concentration |
| PMeHg | Particulate fraction, water, methylmercury concentration |
| PTHg | Particulate fraction, water, total mercury concentration |
| | Bed sediment |
| SMeHg/LOI | Bed sediment, methylmercury concentration normalized by loss-on-ignition |
| SMeHg | Bed sediment, methylmercury concentration |
| STHg/LOI | Bed sediment, total mercury concentration normalized by loss-on-ignition |
| STHg | Bed sediment, total mercury concentration |
| SMeHg/STHg | Bed sediment, ratio of methylmercury concentration to total mercury concentration |
| LOI | Loss-on-ignition |
| AVS | Acid volatile sulfide concentration |
| | Atmospheric deposition |
| SULF.DEP | Atmospheric deposition, sulfate |
| ADRY.SEI | Atmospheric deposition, dry, modeled Hg concentration |
| ATOT.SEI | Atmospheric deposition, wet + dry, modeled Hg concentration |
| AWET.MDN | Atmospheric deposition, wet, measured mercury concentration, MDN data |
| AWET.PRE | Atmospheric deposition, wet, precipitation-weighted from PRISM |
| PREC.PR | Mean annual precipitation (1961–90) from PRISM |
| WTDEPAVE | Average depth to seasonally high water table |
| | Other |
| POPDEN00 | Population density, 2000 U.S. Census |
| ELEV.AVG | Mean basin elevation |
| HYDRIC SOILS | Hydric soils |
| PET | Potential evapotranspiration, mean annual |
| AET | Actual evapotranspiration, mean annual |

**Appendix 1.** Definitions for variable abbreviations used in tables 5 and 6.—Continued

[MDN, Mercury Deposition Network; PRISM, Parameter-elevation Regressions on Independent Slopes Model]

| Abbreviation | Description |
|---|---|
| | Land use/land cover |
| SUM_FOREST | Sum forest land in basin: evergreen, deciduous, mixed |
| EVR_FOREST | Evergreen forest land, percent of basin area |
| EVR_FOREST_DW | Distance weighted evergreen forest land in basin |
| SUM_WETLAND | Sum wetland in basin: woody and herbaceous |
| WOODWETLAND | Woody wetlands, percent of basin area |
| WOODWETLAND_DW | Distance weighted woody wetlands in basin |
| HERBWETLAND | Herbaceous wetlands, percent of basin area |
| HERBWETLAND_DW | Distance weighted herbaceous wetlands in basin |
| SUM_UNDEVELOPED | Sum undeveloped land in basin: forest, grassland, shrubland, tundra, wetland |
| SUM_URBAN | Sum urban land in basin: residential, commercial/industrial |
| RES_L_URBAN | Low intensity residential land, percent of basin area |
| RES_L_URBAN_DW | Distance weighted low intensity residential land in basin |
| RES_H_URBAN | High intensity residential land, percent of basin area |
| RES_H_URBAN_DW | Distance weighted high intensity residential land in basin |
| COM_INDUSTR | Commercial/industrial/transportation land, percent of basin area |
| COM_INDUSTR_DW | Distance weighted commercial/industrial/transportation land in basin |
| SUM_AGRICULTURE | Sum agricultural land in basin: row crop, small grains, fallow, pasture/hay, orchards/vineyards |
| ROW_CROP | Row crop land, percent of basin area |
| ROW_CROP_DW | Distance weighted row crop land in basin |
| PAST_HAY | Pasture/hay land, percent of basin area |
| PAST_HAY_DW | Distance weighted pasture/hay land in basin |
| GRASSLAND | Grasslands (herbaceous) land, percent of basin area |

This page intentionally left blank.

Publishing support provided by the U.S. Geological Survey
Publishing Network, Columbus and Tacoma Publishing Service Centers

For more information concerning the research in this report, contact the
Director, Wisconsin Water Science Center
U.S. Geological Survey
8505 Research Way
Middleton, Wisconsin 53562
http://wi.water.usgs.gov

Scudder and others— **Mercury in Fish, Bed Sediment, and Water from Streams Across the United States, 1998–2005**—Scientific Investigations Report 2009–5109