

SAN DIEGO REGIONAL
WATER QUALITY
CONTROL BOARD January 16, 2008

2008 JAN 22 A 8:54

From: Paul Cline
26 Roswell Ave #B
Long Beach, CA 90803

To: Ben Neill
San Diego Regional Water Quality Control Board
9174 Sky Park Court
Suite 100,
San Diego, CA 92123-4340
(858) 467-2952

Dear Ben,

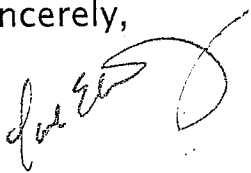
Enclosed are black-&-white printouts of emails that I sent to you in the Spring of 2007. I have affixed my signature to each email printout.

Within a week, I should do the same for emails that I sent to you after the rainy season resumed on October 1, 2007.

I also have many photos of SWPPP violations that I have yet to send, but will hopefully get organized for forwarding to you.

In photographing possible SWPPP violations, I have utilized 3 digital cameras that I own. All cameras are set to record the date and time on the JPG file created by the camera for each photo. I have all original, unaltered, photo images that I can provide upon request.

Sincerely,



Doc Scanned On: 1/22/08
M. Carvajal Time: 9:45

Ben Neill

To: bneill@waterboards.ca.gov
From: "Paul Cline Jr." <15pta@sbceo.org>
Subject: Sprinter SWPPP in San Marcos
Cc: ppeuron@waterboards.ca.gov

Ben,

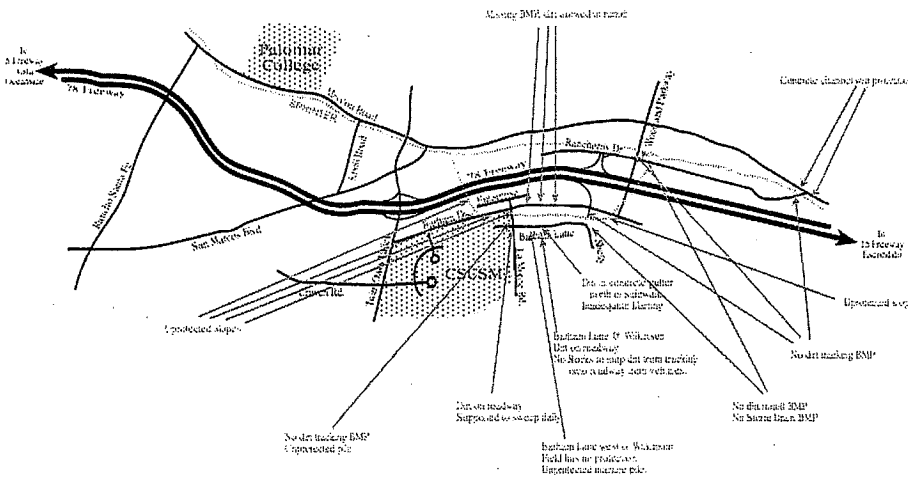
Attached is a map and photos showing the locations of SWPPP violations in the City of San Marcos on April 20, 2007. At my home in San Marcos, my rain gauge showed slightly less than 0.5 inches of rain as of 5 pm.

NCTD has spent 2 years ignoring the SWPPP rules that they are supposed to follow. NCTD ignored my requests that they comply and then ignored the demands from the City of San Marcos that they comply.


It is time to make NCTD comply. In my opinion, the best way to make them comply is to shut down their construction operations until they are in compliance 100%.

Thanks, Paul

SWPPP Violations by NCTD in San Marcos April 20, 2007



NCTD SWPPP April 20.pdf



April 20 SanMarcos 01.jpg

Photos taken on dates indicated
on photos.


Photos taken by Paul Cline.

Text added using Photoshop.


Paul Cline
Jan 16, 2008



April 20 SanMarcos 02.jpg




April 20 SanMarcos 03.jpg



April 20 SanMarcos 04.jpg




April 20 SanMarcos 05.jpg



April 20 • After 5 pm • San Marcos
Warham Dr East of La Moree
dir out into street
overwhelmed gravel bag
damaged BMP allowing runoff


April 20 SanMarcos 06.jpg



April 20 • After 5 pm • San Marcos
Warham Dr East of La Moree
dir out into street
damaged BMP allowing runoff

April 20 SanMarcos 07.jpg

April 20 • After 5 pm • San Marcos
SE corner Barham Drive & La Moree
no BMP for slope runoff, some spraying



April 20 SanMarcos 08.jpg

April 20 • After 5 pm • San Marcos
Barham Drive near Wilkers
poor BMP causing muddy water




April 20 SanMarcos 09.jpg




April 20 - After 5 pm - San Marcos
Barnham Lane @ Wilkerson
poor BMP causing dirt in road
unprotected manure pile
overwhelmed gravel bags @ storm drain

April 20 SanMarcos 10.jpg



April 20 - After 5 pm - San Marcos
Barnham Lane @ Wilkerson
poor BMP causing dirt in road
unprotected gravel bags @ storm drain

April 20 SanMarcos 11.jpg



April 20 SanMarcos 12.jpg



April 20 SanMarcos 13.jpg

April 20 • After 5 pm • San Marcos
Barham Drive @ Old Walnut Hills Dr. Intersection
no BMP allowing erosion & dirt in road



April 20 SanMarcos 14.jpg




April 20 SanMarcos 15.jpg




April 20 SanMarcos 16.jpg




April 20 SanMarcos 17.jpg



April 20 SanMarcos 18.jpg



April 20 SanMarcos 19.jpg



April 20 SanMarcos 20.jpg



April 20 SanMarcos 21.jpg



April 20 SanMarcos 22.jpg



April 20 SanMarcos 23.jpg




April 20 SanMarcos 24.jpg



April 20 SanMarcos 25.jpg

April 20 • After 5 pm • San Marcos
SW Sprinter @ Woodland Pkwy
no dirt tracking BMP



April 20 SanMarcos 26.jpg

April 20 • After 5 pm • San Marcos
Sprinter @ Woodland Pkwy
erosion, inadequate BMP




April 20 SanMarcos 27.jpg

April 20 • After 5 pm • San Marcos
North of Sprinter Loop @ Shelly
no BMP for pile, no dirt tracking BMP



April 20 SanMarcos 28.jpg

April 20 • After 5 pm • San Marcos
North of Sprinter Loop @ Shelly
no dirt tracking BMP on either side



April 20 SanMarcos 29.jpg



April 20 SanMarcos 30.jpg

Ben Neill

To: bneill@waterboards.ca.gov
From: "Paul Cline Jr." <15pta@sbceo.org>
Subject: April 20 SWPPP Violations Sprinter Oceanside #1
Cc: ppeuron@waterboards.ca.gov

Ben,

On the late afternoon of April 20, 2007, I drove around various Sprinter construction locations to see how prepared NCTD was for the 0.5 inches of rain that fell earlier that afternoon.

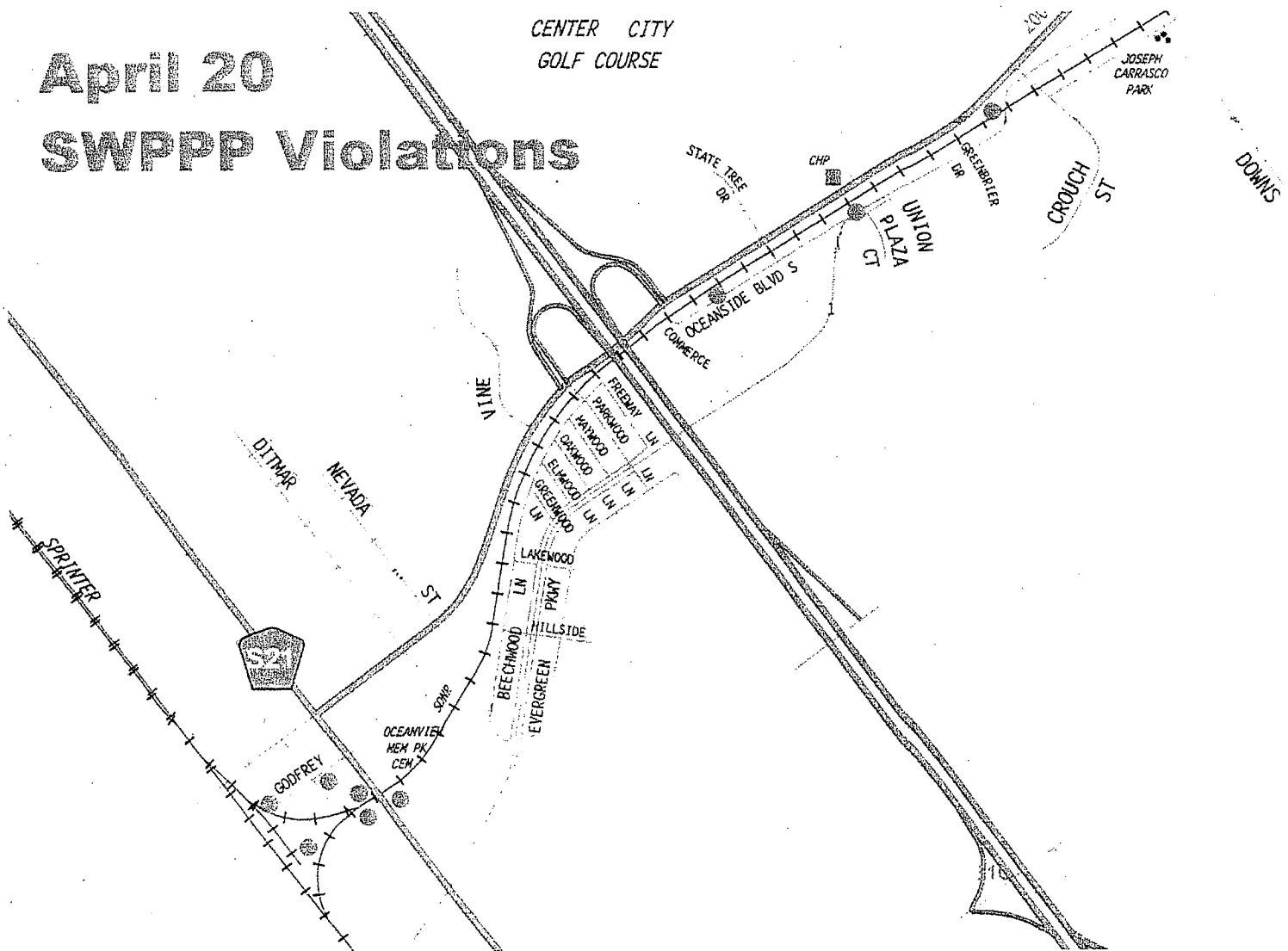
Attached are the first set of photographs that I took of what look to me like violations of SWPPP. The attached map identifies the locations where the photos were taken and each photo should have descriptions identifying the location on the map. I would be happy to provide high resolution photos if desired.

It has been over one month since NCTD was issued an NOV and in the NOV they were instructed to be in compliance with all SWPPP requirements along the entire 22+ mile construction zone.

In the morning of April 20, a neighbor in San Marcos called to say that NCTD workers (including supervisors) were feverishly working to install BMPs to beat the looming rain. I will give NCTD credit for doing a lot of work in a short amount of time. However, the BMPs that they were putting in place, were required by law to be in place long before Friday morning. Unfortunately for NCTD, their last minute heroic efforts were not good enough to catch every problem. Nor was there enough time for them to address all of the locations where they have done nothing the keep the BMPs current and/or working.

Thanks, Paul

April 20 SWPPP Violations



NCTD Oceanside April 20.jpg


Photos taken on dates indicated on photo.

Photos taken by Paul Cline

Text added to photos using Photoshop.

Paul Cline
Jan 16, 2008

Doc Scanned On: 1/22/08
M. Carvajal Time: 9:43



April 20 Oceanside 01.jpg



April 20, 2007
Sprinter @ Coastline
Storm Drain poorly protected
trash

April 20 Oceanside 02.jpg



April 20 Oceanside 03.jpg



April 20 Oceanside 04.jpg



April 20 Oceanside 05.jpg



April 20 Oceanside 06.jpg

April 20, 2007 • After 5pm • Oceanside
Godfrey staging area
unprotected piles




April 20 Oceanside 07.jpg




April 20 Oceanside 08.jpg

April 20, 2007 • After 5pm • Oceanside
W of Sprinter @ Coast Hwy



April 20 Oceanside 09.jpg

April 20, 2007 • After 5pm • Oceanside
SW of Sprinter @ Coast Hwy
missing BMPs



April 20 Oceanside 10.jpg

April 20 - After 5pm - Oceanside
W of Sprinter @ Coast Hwy
uncovered asphalt plies



April 20 Oceanside 11.jpg


April 20 - After 5pm - Oceanside
W of Sprinter @ Coast Hwy
possibly inadequately protected storm drain



April 20 Oceanside 12.jpg



April 20 Oceanside 13.jpg



April 20 Oceanside 14.jpg




April 20 Oceanside 15.jpg



April 20 Oceanside 16.jpg

April 20 - After 5pm - Oceanside
Sprinter @ W end of Godfrey St
unprotected piles
no dirt tracking BMP



April 20 Oceanside 17.jpg



April 20 Oceanside 18.jpg

April 20 - After 5 pm - Oceanside
Sprinter tracks S of CHP Office
fiber fencing failure - storm drain



April 20 Oceanside 19.jpg

April 20 - After 5 pm - Oceanside
Sprinter tracks W of Crutchfield
no fence



April 20 Oceanside 20.jpg



April 20 Oceanside 21.jpg

Paul Cline Jr., 4/22/07 9:41 PM -0700, Oceanside SWPPP into Alta Loma River

Ben Neill

To: bneill@waterboards.ca.gov
From: "Paul Cline Jr." <15pta@sbceo.org>
Subject: Oceanside SWPPP into Alta Loma River
Cc: ppeuron@waterboards.ca.gov

Ben,

Attached are photos taken on April 20, 2007 in Oceanside at the Sprinter intersection with College Ave.

On the North-West side of the intersection you can see how the lack of BMPs allows water to flow freely off the track bed and into the river without any filtration. The photos show that NCTD just recently installed some fiber roll along one section of the trackbed above the river, but they missed installing fiber roll on the section next to the equipment.

On the South-East side of the intersection you can see an uncovered asphalt pile and an poorly protected storm drain.

On the North-East side of the intersection you can see an section of fiber roll that was removed from one side of a concrete channel and not returned leaving storm water to flow into the storm drain without any filtering of dirt from the construction site.

Paul

April 20 - After 5 pm - Oceanside
NW of Sprinter @ College Ave
unprotected slope into river



April 20 Oceanside 22.jpg

Photos taken on dates indicated on photo.
Photos taken by Paul Cline.
Text added to photos using Photoshop.

Doc Scanned On: 4/22/08
M. Carvajal Time: 9:43

Paul Cline



April 20 Oceanside 23.jpg



April 20 Oceanside 24.jpg

April 20 • After 5 pm • Oceanside
NW of Sprinter @ College Ave
unprotected slope into river
junk flowing down boulders



April 20 Oceanside 25.jpg

April 20 • After 5 pm • Oceanside
NW of Sprinter @ College Ave
Worker inspecting for problems??



April 20 Oceanside 26.jpg


April 20 • After 5 pm • Oceanside
SE of Sprinter @ College Ave
unprotected piles




April 20 Oceanside 27.jpg



April 20 Oceanside 28.jpg



April 20 Oceanside 29.jpg



April 20 Oceanside 30.jpg

Paul Cline Jr., 4/22/07 10:36 PM -0700, SWPPP Violatons NCTD in Escondido
To: bneill@waterboards.ca.gov
From: "Paul Cline Jr." <15pta@sbceo.org>
Subject: SWPPP Violatons NCTD in Escondido
Cc: ppeuron@waterboards.ca.gov

Ben Neill

Ben,


The first NOV issued to NCTD instructed them to comply with SWPPP along the entire length of the Sprinter project.

Attached are photos of SWPPP violations in the City of Escondido. There are 3 locations (1) the South-West corner of Mission Ave and the intersection with Nordahl/Citracado Parkway, (2) South-East of the Sprinter intersection with Barham Drive near Mission Ave, and (3) along Mission Ave between Barham Drive and Citracado Parkway.

A Sprinter passenger station is being constructed at this site. A map of the immediate area with violation locations marked is at the end.

Paul

April 20 - After 5 pm - Escondido
SW of Mission @ Nordahl/Citracado Parkway
trash, unprotected pile,
broken BMP




April 20 Escondido 01.jpg

Photos taken on dates indicated on photo.
Photos taken by Paul Cline.
Text added using Photoshop.


Paul Cline
Jan 16, 2008

Doc Scanned On: 1/22/08
M. Carvajal Time: 7:43



April 20 Escondido 02.jpg


April 20 • After 5 pm • Escondido
SW of Mission @ Nordahl/Citracado Pkwy
unprotected storm drain
mud in road



April 20 Escondido 03.jpg



April 20 Escondido 04.jpg



April 20 Escondido 05.jpg



April 20 Escondido 06.jpg




April 20 Escondido 07.jpg



April 20 Escondido 08.jpg

April 20 - After 5 pm - Escondido
SW of Mission @ Nordahl/Citracado Pkwy
no BMP on plies




April 20 Escondido 09.jpg


April 20 - After 5 pm - Escondido
SW of Mission @ Nordahl/Citracada Hwy
no BMPs, dirt flowing onto sidewalk
unprotected storm drain, trash




April 20 Escondido 10.jpg



April 20 - After 5 pm - Escondido
Barnham Drive SE of RR Tracks
Construction workers parked on dirt
no BMP for runoff



April 20 Escondido 11.jpg

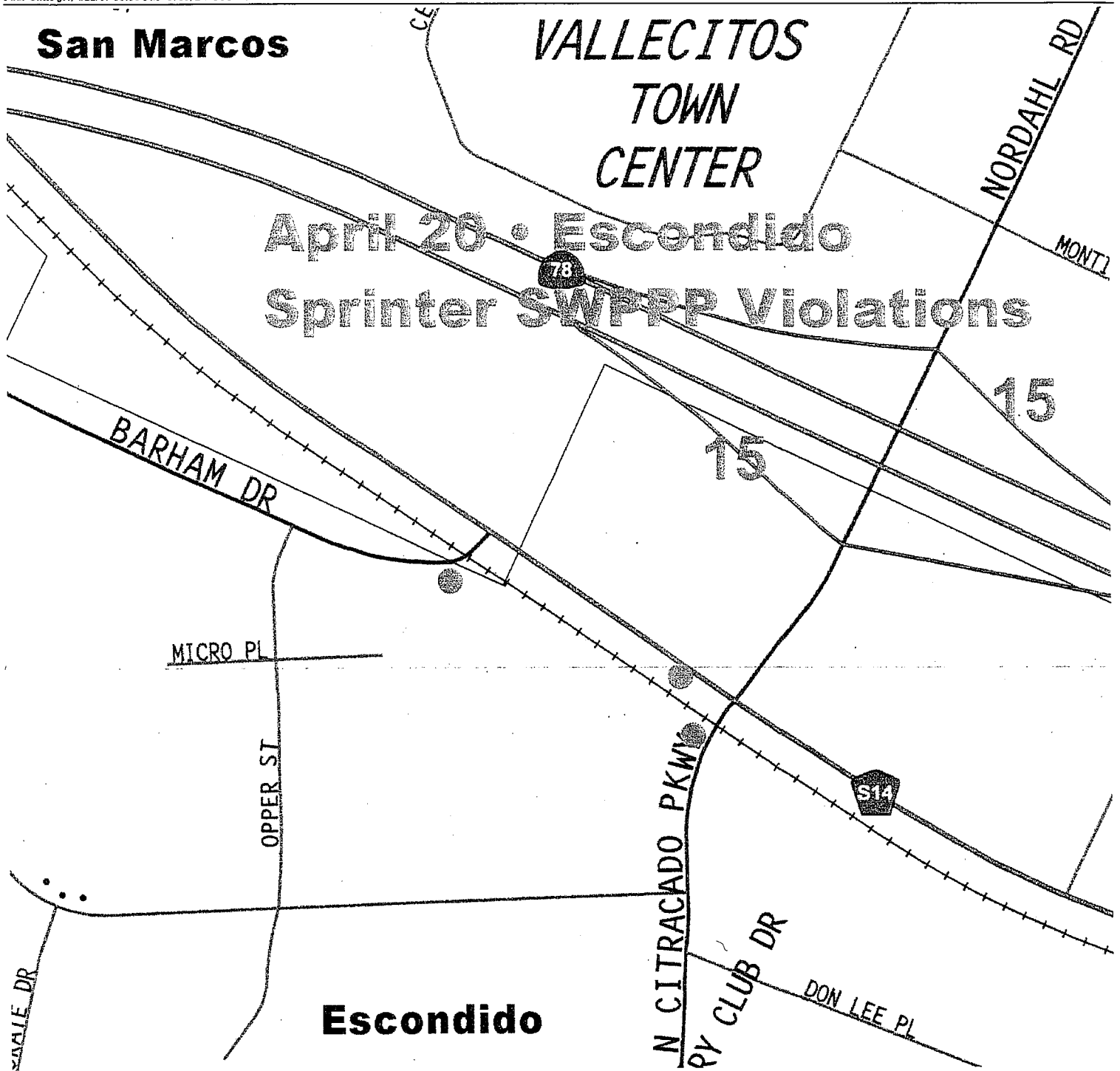


April 20 Escondido 13.jpg

San Marcos

**VALLECITOS
TOWN
CENTER**

**April 20 • Escondido
Sprinter SWPPP Violations**



Escondido

Map Escondido April 20.jpg

To: bneill@waterboards.ca.gov
From: "Paul Cline Jr." <15pta@sbceo.org>
Subject: NCTD SWPPP Violations Continue

Ben Neill

Dear Ben,

It is now two weeks after NCTD was to have all of the BMPs in place that they were supposed to have had for the last 2 years of construction. These people know what the law requires and have acted with total contempt for the law. Not only did I request that NCTD follow BMPs for my immediate area, but the City of San Marcos demanded that NCTD comply with SWPPP. NCTD believes that they are above the law as long as they are able to get away with violating the law.

As of Monday, NCTD was still ILLEGALLY operating their construction site (from Oceanside to Escondido). With the rainy season ending at the end of this month, I think that NCTD is hoping to stall until May and then pray for no rain in the forecast.

I think that the best way to get NCTD to comply with the law is to shut them down! At the point in time when they are shut down, they will comply immediately and take the Water Board seriously.

Attached are 7 photos taken in the last 7 days showing the lack of BMPs in the area of San Marcos near my home.

I will follow this email with photos from Oceanside showing many more violations than you found on your visit that resulted in NOV #2. I hope that you are able to spend an entire day examining the entire length of the Sprinter Project so that you can document the extensive nature of their contempt of the laws regarding water runoff.

The weather forecast for this Friday and Sunday calls for rain.

Thanks, Paul



NCTD April SanMarcos.1.jpg


Photos taken on dates indicated on photo by me, Paul Cline. Text added to photo using Photoshop.

*Paul Cline
Jan 16, 2008*



NCTD April SanMarcos.2.jpg

Doc Scanned On: 1/22/08
M. Carvajal Time: 19:43




NCTD April SanMarcos.3.jpg



NCTD April SanMarcos.4.jpg




NCTD April SanMarcos.5.jpg



NCTD April SanMarcos.6.jpg

April 2007
GE of La Brea & NCTD Sprinter Crossing
San Marcos - NCTD SWPPP Violations
No runoff protection, had BMP



NCTD April SanMarcos.7.jpg

Ben Neil

To: bneill@waterboards.ca.gov
From: "Paul Cline Jr." <15pta@sbceo.org>
Subject: NCTD SWPPP Violations Oceanside

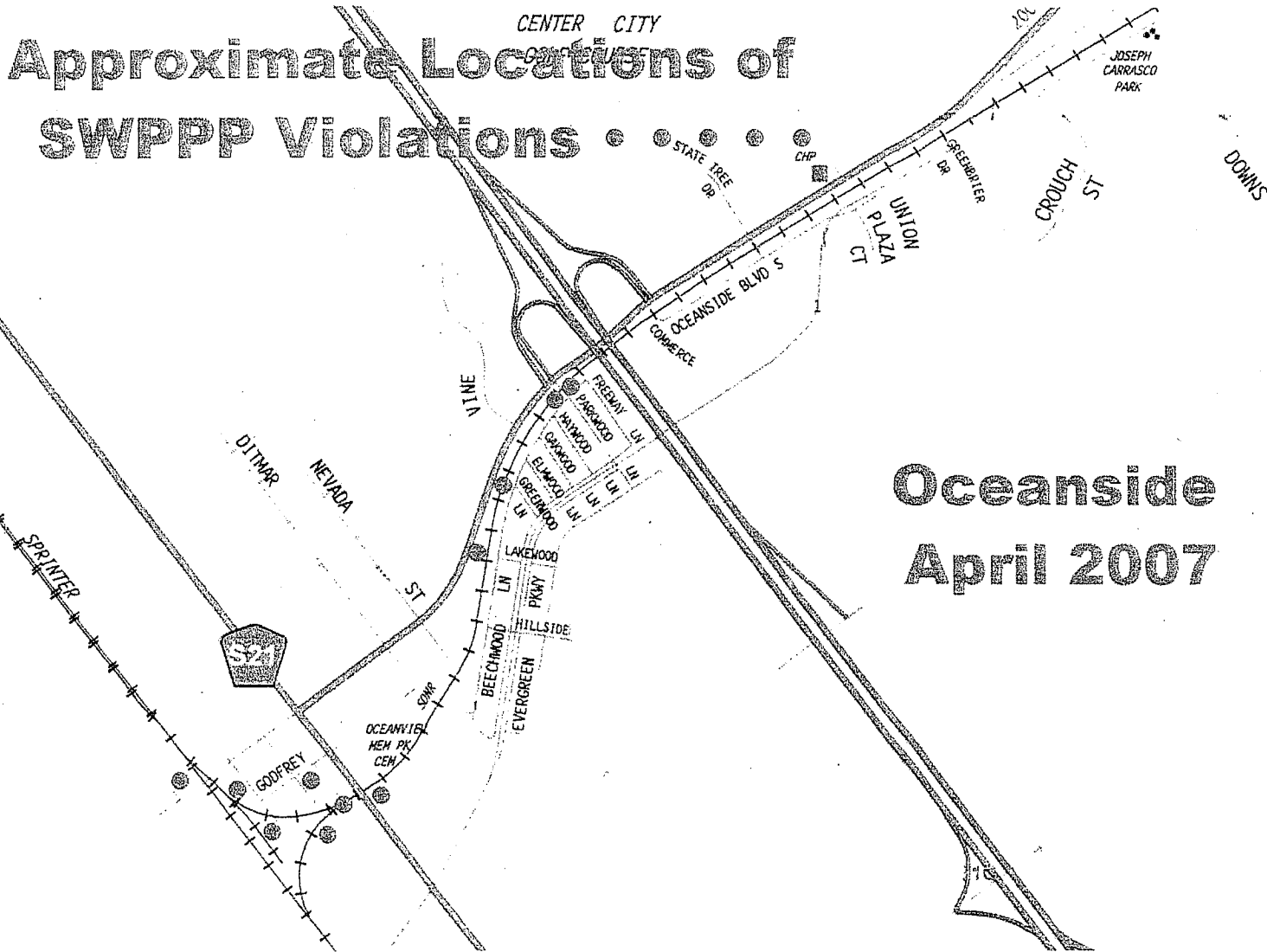
Dear Ben,

Attached are 23 photos that I took in Oceanside showing SWPPP violation by NCTD on April 9th.

Your first NOV instructed NCTD to stop their ILLEGAL practices along their entire Sprinter project. NCTD is fully aware of their obligation to comply with Storm Water Runoff requirement. NCTD has engaged in a willful and deliberate practice of SWPPP violations. Not only do I have photographs showing dirt and muck flowing into the storm drains of Vista, County of San Diego, San Marcos, and Escondido during the spring of 2006, but the City of San Marcos has their own file of SWPPP violations by NCTD in San Marcos. NCTD is an arrogant agency that has essentially told the City of San Marcos to go and screw themselves on the SWPPP issue. NCTD is an agency that tells the other local agencies that it is not only an Agency created by the State of California so it can do what it wants, but it is also a RAILROAD and so it has Federal powers to do what it wants.

The weather forecast for this Friday and Sunday calls for rain.

Thanks, Paul



Oceanside-Sprinter-April.jpg

Photos taken on dates indicated on photos. ~~taken~~
Photos taken by Paul Cline. Text added using
Photoshop. Original Photos in color.

Paul Cline
1.16.2008

Doc Scanned On: 1/22/08
M. Carvajal Time: 9:43

April 9, 2007


W of College Ave @ Sprinter Crossing

Oceanside - NCTD SPRINTER PROJECT

Dirt on roadway, bad BMP



NCTD April Oceanside 1.jpg



April 9, 2007

W of College Ave @ Sprinter Crossing

Oceanside - NCTD SPRINTER PROJECT

Dirt on roadway, bad BMP

NCTD April Oceanside 2.jpg



NCTD April Oceanside 3.jpg




NCTD April Oceanside 4.jpg



NCTD April Oceanside 5.jpg

April 9, 2007


SW of Parkwood @ Sprinter Crossing
Oceanside • NCTD SPRINTER PROJECT




NCTD April Oceanside 6.jpg




NCTD April Oceanside 7.jpg




NCTD April Oceanside 8.jpg



NCTD April Oceanside 9.jpg



NCTD April Oceanside 10.jpg




April 9, 2007
NW of Oceanside Blvd @ Coaster & Sprinter Tracks
Oceanside - NCTD SPRINTER PROJECT
No runoff protection, had BMP

NCTD April Oceanside 11.jpg




April 9, 2007
SE of Oceanside Blvd @ Coaster & Sprinter Tracks
Oceanside - NCTD SPRINTER PROJECT
Dirt on Sidewalk, No runoff protection, had BMP


NCTD April Oceanside 12.jpg




NCTD April Oceanside 13.jpg




NCTD April Oceanside 14.jpg



NCTD April Oceanside 15.jpg



NCTD April Oceanside 16.jpg



April 9, 2007
SW of Sprinkler @ 600 S Hwy
Oceanside - NCTD SWPPP 1104 E-1
Concrete washout area, trail BMP

NCTD April Oceanside 17.jpg




April 9, 2007
SW of Sprinkler @ 600 S Hwy
Oceanside - NCTD SWPPP 1104 E-1
Concrete washout area, trail BMP


NCTD April Oceanside 18.jpg



NCTD April Oceanside 19.jpg



NCTD April Oceanside 20.jpg




April 9, 2007
Cleveland St. @ S of Oceanside Blvd
Oceanside - NCTD SPRINTER PROJECT
Unprotected piles, Bad BMP

NCTD April Oceanside 21.jpg



April 9, 2007
Cleveland St. @ S of Oceanside Blvd
Oceanside - NCTD SPRINTER PROJECT
Unprotected piles, Bad BMP

NCTD April Oceanside 22.jpg



NCTD April Oceanside 23.jpg

Ben Neil

Paul Cline Jr., 4/25/07 7:40 PM -0700, SWPPP in Vista at NCTD work @ Buena Creek
To: bneill@waterboards.ca.gov
From: "Paul Cline Jr." <15pta@sbceo.org>
Subject: SWPPP in Vista at NCTD work @ Buena Creek
Cc: ppeuron@waterboards.ca.gov

Ben,
Yesterday I stopped by the NCTD construction site in Vista located where the Sprinter Station is being constructed at Buena Creek Road.

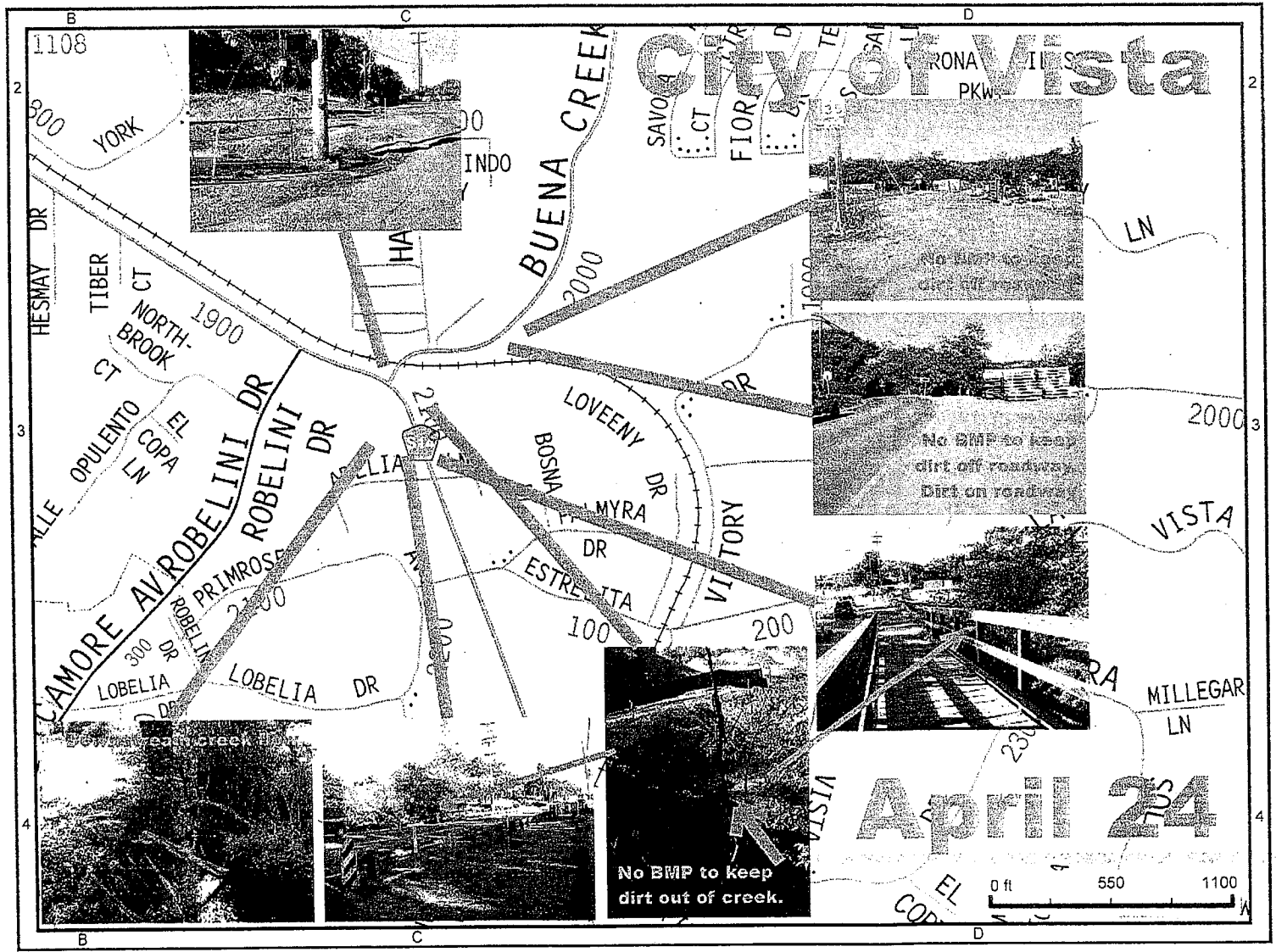
Attached is a photo montage where the photos I took are superimposed on a Thomas Guide map of the area. I have drawn lines to indicate the approximate location indicated by the photo.

At this location, there is a lack of BMPs to keep vehicles from tracking dirt onto the public roadway.

Additionally, there appears to be a huge slope of disturbed dirt that has no protection in place to keep dirt from falling into the creek immediately nearby. I did not see any containment basin (although perhaps they have constructed one under the major roadway, S. Santa Fe Road (SD County #14).

NCTD has had more than a month to get their SWPPPs into order. They still have not done so. When it rained 0.5 inches of rain on Friday, April 20, dirt was undoubtedly swept into the waterways in violation of the law.

Paul



April 24 NCTD BuenaCreek.jpg

Photos taken on April 24, 2007 by Paul Cline.
Photoshop used to create image with embedded photos.

Paul Cline

Paul Cline Jr., 4/25/07 8:42 PM -0700, SWPPP in SD County at NCTD work @ Buena Creek

Ben NCII

To: bneill@waterboards.ca.gov
From: "Paul Cline Jr." <15pta@sbceo.org>
Subject: SWPPP in SD County at NCTD work @ Buena Creek
Cc: ppeuron@waterboards.ca.gov

THIS HAS BEEN CORRECTED TO SHOW THE VIOLATIONS TO BE IN THE COUNTY OF SAN DIEGO INSTEAD OF THE CITY OF VISTA

Ben,

Yesterday I stopped by the NCTD construction site near Vista in San Diego County located where the Sprinter Station is being constructed at Buena Creek Road.

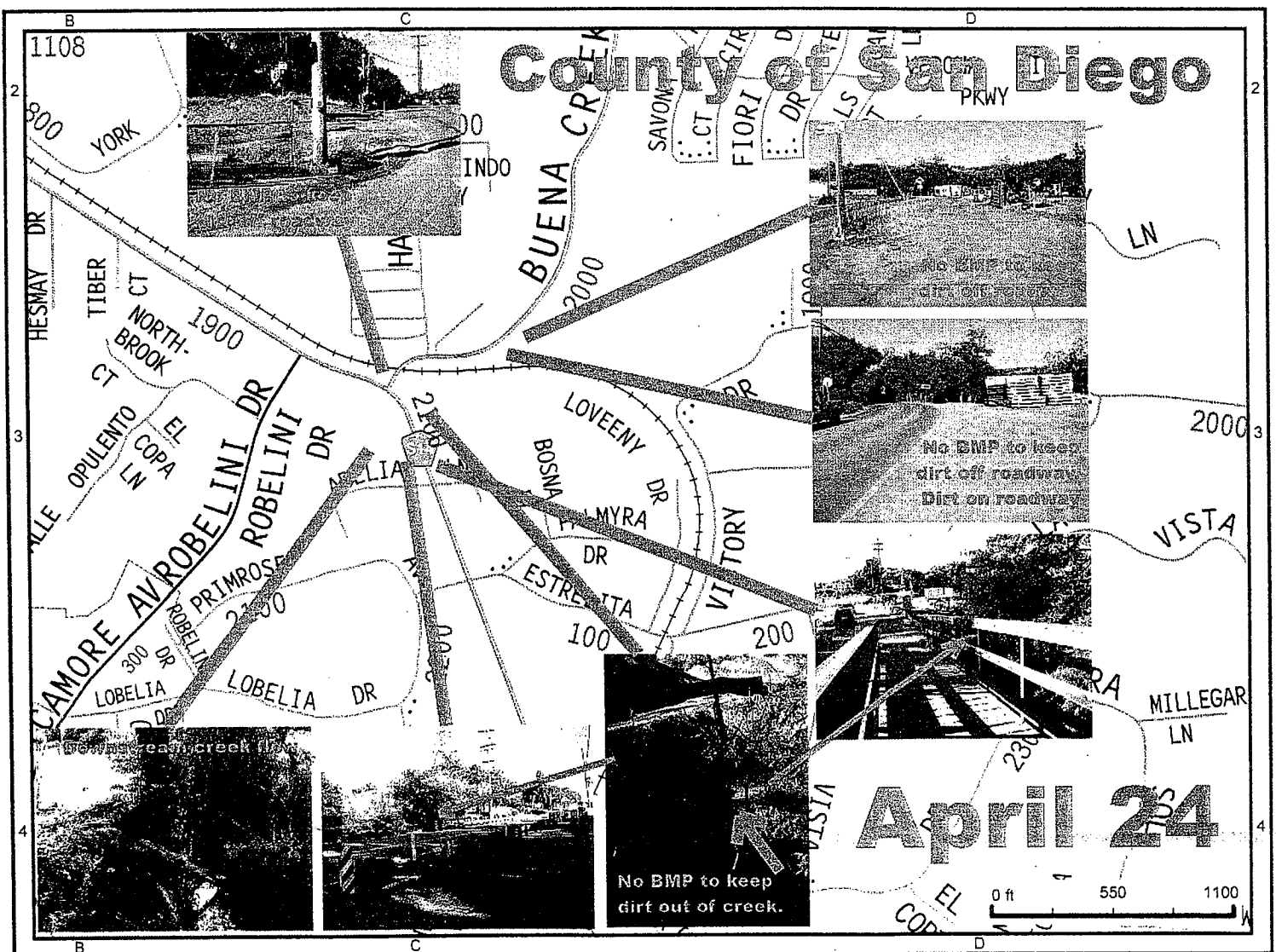
Attached is a photo montage where the photos I took are superimposed on a Thomas Guide map of the area. I have drawn lines to indicate the approximate location indicated by the photo.

At this location, there is a lack of BMPs to keep vehicles from tracking dirt onto the public roadway.

Additionally, there appears to be a huge slope of disturbed dirt that has no protection in place to keep dirt from falling into the creek immediately nearby. I did not see any containment basin (although perhaps they have constructed one under the major roadway, S. Santa Fe Road (SD County #14).

NCTD has had more than a month to get their SWPPPs into order. They still have not done so. When it rained 0.5 inches of rain on Friday, April 20, dirt was undoubtedly swept into the waterways in violation of the law.

Paul



April 24 NCTD BuenaCreek 1.jpg

Photos taken on April 24, 2007 by Paul Cline.

Photoshop used to create image with embedded photos.

Paul Cline

Paul Cline Jr., 4/25/07 8:51 PM -0700, SWPPP in Vista at NCTD work @ Escondido Ave
To: bneill@waterboards.ca.gov
From: "Paul Cline Jr." <15pta@sbceo.org>
Subject: SWPPP in Vista at NCTD work @ Escondido Ave
Cc: ppeuron@waterboards.ca.gov

Ben Nail

Ben,

Yesterday I stopped by the NCTD construction site in Vista located where the Sprinter Station is being constructed at Escondido Ave.

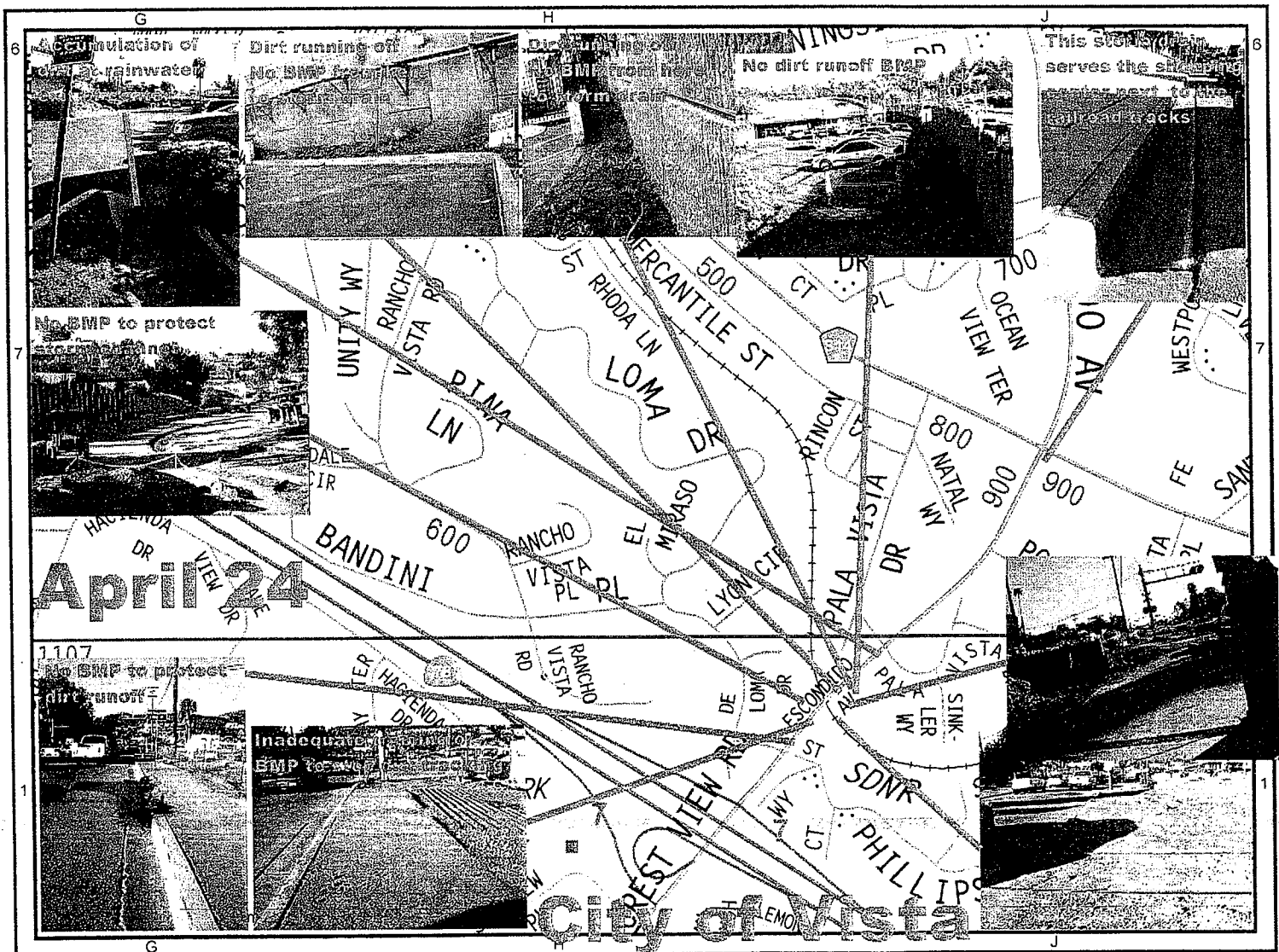
Attached is a photo montage where the photos I took are superimposed on a Thomas Guide map of the area. I have drawn lines to indicate the approximate location indicated by the photo.

At this location:

- there is a lack of BMPs to keep dirt from flowing onto the public roadway when it rains.
- there is a lack of BMPs to keep dirt from flowing into the parking lot of a shopping center where the parking lot empties onto the public streets and then into the public storm drain (there are no BMPs to protect the storm drain from dirt in the storm water flow).
- there is a lack of BMPs to keep dirt from flowing into the concrete storm water channel constructed on the west side of the intersection of the railroad tracks with Escondido Ave
- there is either a lack of education of the workers on SWPPP or there is inadequate BMP in place to prevent dirt (mud) from being tracked onto Escondido Ave from the construction site

NCTD has had more than a month to get their SWPPPs into order. They still have not done so. When it rained 0.5 inches of rain on Friday, April 20, dirt was undoubtedly swept into the waterways in violation of the law.

Paul



April 24 NCTD Escondido Ave.jpg

Photos taken on April 24, 2007 by Paul Cline.
Photoshop used to create image with embedded photos.

Paul Cline

Ben Neill

To: bneill@waterboards.ca.gov
From: "Paul Cline Jr." <15pta@sbceo.org>
Subject: SWPPP in Vista at NCTD work @ W. Los Angeles Ave.
Cc: ppeuron@waterboards.ca.gov

Ben,

Yesterday I stopped by the NCTD construction site in Vista located where the Sprinter tracks cross W. Los Angeles Street.

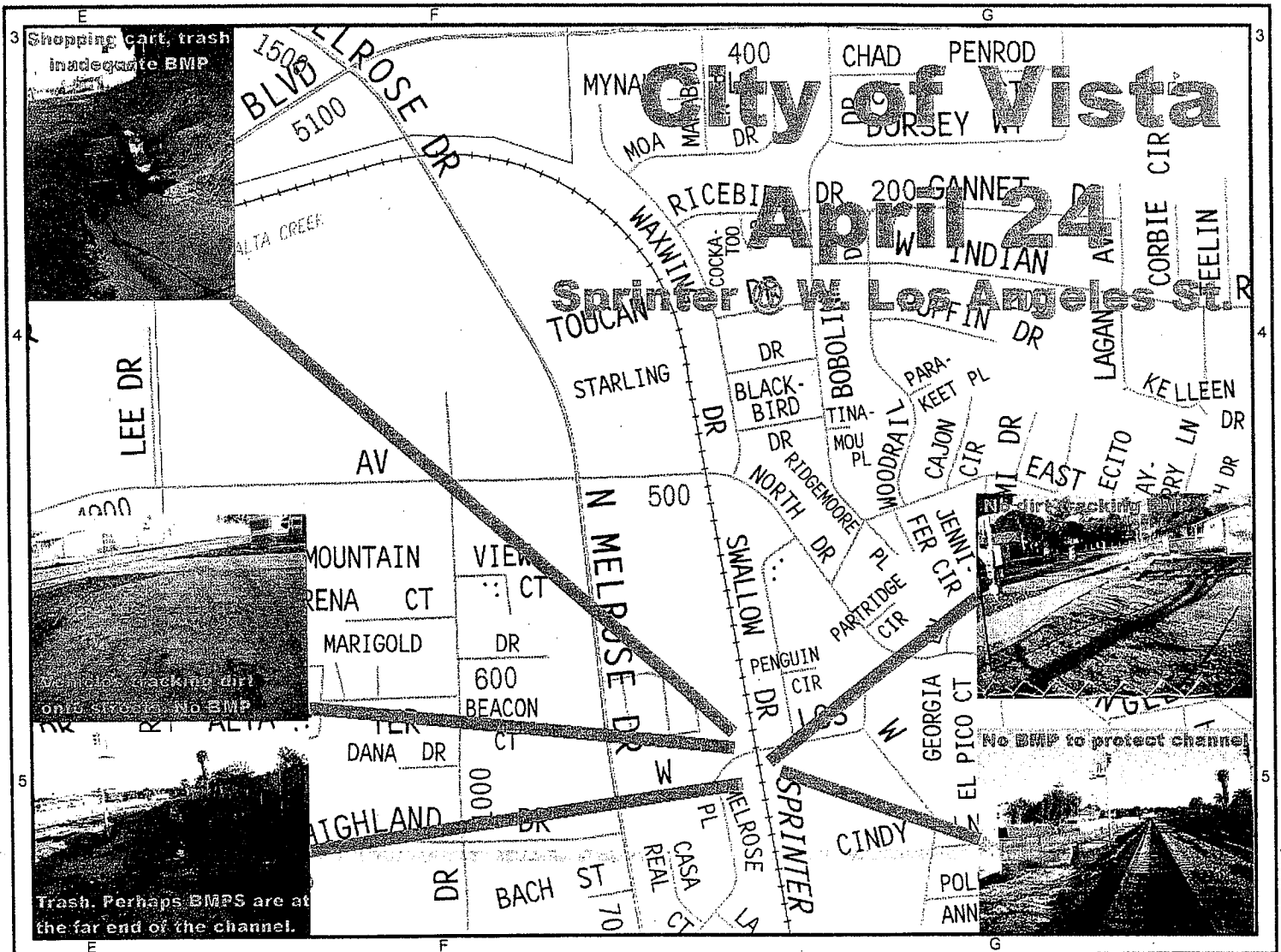
Attached is a photo montage where the photos I took are superimposed on a Thomas Guide map of the area. I have drawn lines to indicate the approximate location indicated by the photo.

At this location:

- there is a lack of BMPs to keep dirt from flowing into storm drain channels when it rains.
- there is trash which would overflow the gravel bags typically used by NCTD
- there is a lack of BMPs to keep dirt from being tracked onto the public roadways
- the storm drain channels flow to the south of this intersection and I could not see what type of BMP (if any) that NCTD had put into place to collect the dirt and trash that was allowed to flow into the storm drain channels at this location.

NCTD has had more than a month to get their SWPPPs into order. They still have not done so. When it rained 0.5 inches of rain on Friday, April 20, dirt was undoubtedly swept into the waterways in violation of the law.

Paul



April 24 W.Los Angeles St.jpg

Photos taken on April 24, 2007 by Paul Cline.

Photoshop used to create image with embedded photos.

Paul Cline
Jan 16, 2007

Ben Neill

Paul Cline Jr., 4/25/07 9:47 PM -0700, SWPPP in Vista at NCTD work @ North Drive
To: bneill@waterboards.ca.gov
From: "Paul Cline Jr." <15pta@sbceo.org>
Subject: SWPPP in Vista at NCTD work @ North Drive
Cc: ppeuron@waterboards.ca.gov

Ben,

Yesterday I stopped by the NCTD construction site in Vista located where the Sprinter tracks cross W. Los Angeles Street.


Attached is a photo montage where the photos I took are superimposed on a Thomas Guide map of the area. I have drawn lines to indicate the approximate location indicated by the photo.

At this location:

- there is a lack of maintained BMPs to keep dirt from flowing into storm drain channels when it rains.
- there is a lack of BMPs to keep dirt from tracking onto the roadways from vehicles
- there is a lack of BMPs to keep dirt from flowing into the public storm drain
- this intersection is a short distance uphill from the intersection with W. Los Angeles street.

NCTD has had more than a month to get their SWPPPs into order. They still have not done so. When it rained 0.5 inches of rain on Friday, April 20, dirt was undoubtedly swept into the waterways in violation of the law.

Paul



April 24 NCTD North Dr.jpg

Photos taken on April 24, 2007 by Paul Cline.
Photoshop used to create image with embedded photos.

Paul Cline
Jan 16, 2008

To: bneill@waterboards.ca.gov
From: "Paul Cline Jr." <15pta@sbceo.org>
Subject: SWPPP in Vista at NCTD work @ Melrose in Vista
Cc: ppeuron@waterboards.ca.gov

Ben,

Yesterday I stopped by the NCTD construction site in Vista located where the Sprinter tracks cross Melrose Drive.


Attached is a photo montage where the photos I took are superimposed on a Thomas Guide map of the area. I have drawn lines to indicate the approximate location indicated by the photo.

At this location:

- there is a lack of maintained BMPs to keep dirt from flowing into storm drain channels when it rains.
- there is a lack of BMPs to keep dirt from tracking onto the roadways from vehicles
- there is a lack of BMPs to keep dirt from flowing into the public storm drain
- there is no visible protection of Loma Alta Creek from the disturbed soils (perhaps a very long slope is good at holding mud flowing down a slope)

NCTD has had more than a month to get their SWPPPs into order. They still have not done so. When it rained 0.5 inches of rain on Friday, April 20, dirt was undoubtedly swept into the waterways in violation of the law.

Paul



April 24 NCTD Melrose1.jpg

Photos taken on April 24, 2007 by Paul Cline.

Photoshop used to create image with embedded photos.

Paul Cline
Jan 14, 2008

To: bneill@waterboards.ca.gov
From: "Paul Cline Jr." <15pta@sbceo.org>
Subject: SWPPP in Oceanside at NCTD work @ Melrose
Cc: ppeuron@waterboards.ca.gov

Ben,

Yesterday I stopped by the NCTD construction site in Oceanside located where the Sprinter tracks cross Melrose Drive and the Melrose Station is being built.

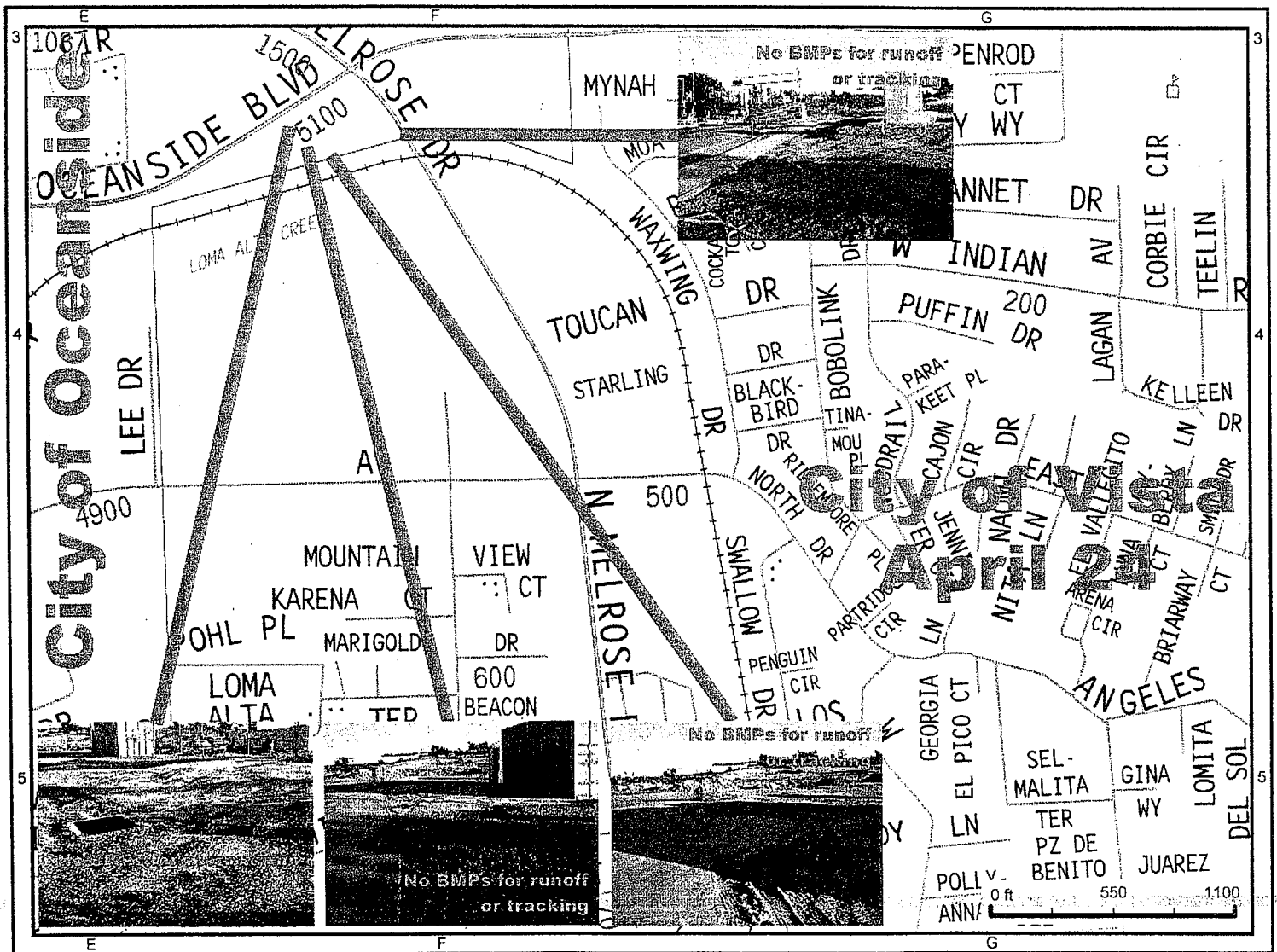
Attached is a photo montage where the photos I took are superimposed on a Thomas Guide map of the area. I have drawn lines to indicate the approximate location indicated by the photo.

At this location:

- there is a lack of BMPs to keep dirt from tracking onto the roadways from vehicles
- there is a lack of BMPs to keep dirt from flowing into the storm drain

NCTD has had more than a month to get their SWPPPs into order. They still have not done so. When it rained 0.5 inches of rain on Friday, April 20, dirt was undoubtedly swept into the waterways in violation of the law.

Paul



April 24 NCTD Melrose2.jpg

Photos taken on April 24, 2007 by Paul Cline.

Photoshop used to create image with embedded photos.

Paul Cline
Jan 16, 2008

To: bneill@waterboards.ca.gov
From: "Paul Cline Jr." <15pta@sbceo.org>
Subject: SWPPP in Oceanside at NCTD work @ College Blvd
Cc: ppeuron@waterboards.ca.gov

Ben,

Tuesday, April 24, I stopped by the NCTD construction site in Oceanside located where the Sprinter tracks cross College Blvd.


Attached is a photo montage where the photos I took are superimposed on a Thomas Guide map of the area. I have drawn lines to indicate the approximate location indicated by the photo.

At this location:

- there is direct access for dirt to flow into Loma Alta Creek as the BMP is damaged
- there is a lack of BMPs to keep dirt from tracking onto the roadways from vehicles
- there is a lack of adequate BMPs to keep dirt and/or trash from flowing into the storm drain
- there is an asphalt pile that is uncovered
- there is a debris pile that is uncovered

NCTD has had more than a month to get their SWPPPs into order. They still have not done so. When it rained 0.5 inches of rain on Friday, April 20, dirt was undoubtedly swept into the waterways in violation of the law.

Paul



Photos taken April 24, 2007 by Paul Cline.

Photoshop used to create image with embedded photos.

Paul Cline
Jan 14, 2008

Paul Cline Jr., 4/26/07 9:55 AM -0700, SWPPP in Vista at NCTD work @ Vista Village

To: bneill@waterboards.ca.gov
From: "Paul Cline Jr." <15pta@sbceo.org>
Subject: SWPPP in Vista at NCTD work @ Vista Village
Cc: ppeuron@waterboards.ca.gov

Ben,

Tuesday, April 24, I stopped by the NCTD construction site in Vista located where the Sprinter Vista Village Station is being built.

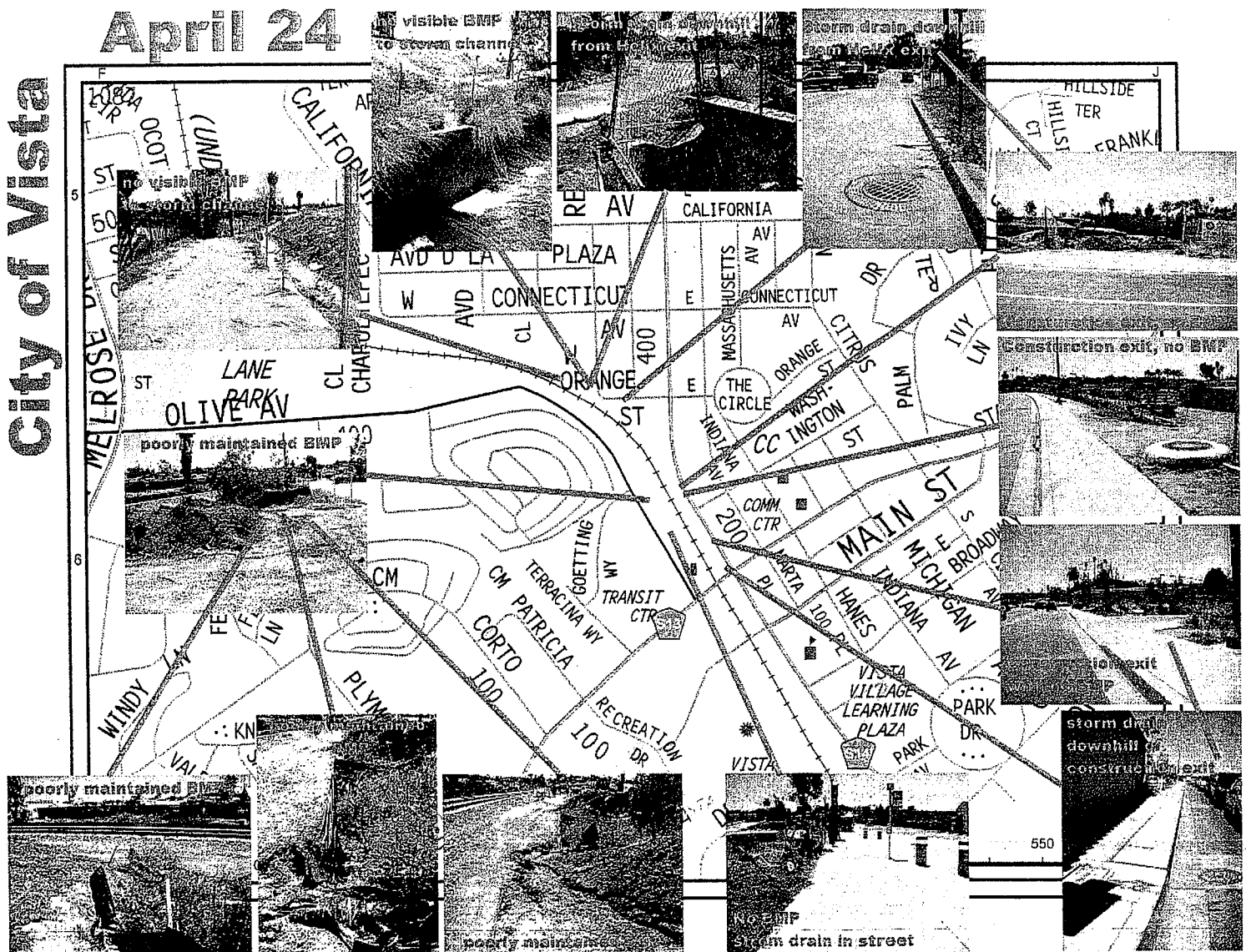
Attached is a photo montage where the photos I took are superimposed on a Thomas Guide map of the area. I have drawn lines to indicate the approximate location indicated by the photo.

At this location:

- there is a lack of BMPs to keep dirt from tracking onto the roadways from vehicles
- there is a lack of any BMPs to keep dirt and/or trash from flowing into the storm drains at multiple locations
- there is a location with failing BMPs protecting what looks like a storm drain
- there is trash & dirt in storm channels

NCTD has had more than a month to get their SWPPPs into order. They still have not done so. When it rained 0.5 inches of rain on Friday, April 20, dirt was undoubtedly swept into the waterways in violation of the law.

Paul



April 24 NCTD Vista Village.jpg

Photos taken on April 24, 2007 by Paul Cline.
Photoshop used to create image with embedded photos.

Paul Cline
Jan 16, 2008