

EDMUND G. BROWN JR.
GOVERNOR

MATTHEW RODRIGUEZ
SECRETARY FOR
ENVIRONMENTAL PROTECTION

California Regional Water Quality Control Board, San Diego Region

April 29, 2014

Certified Mail – Return Receipt Requested

Article Number: 7011 0470 002 8952 5898

Ms. Cynthia Curtis
Environmental Planning Manager
Department of Public Works
County of San Diego
5510 Overland Avenue
Suite 410
San Diego, CA 92123-1237

**In reply/refer to:
757955:mporter**

Subject: Amendment No. 1 to Clean Water Act Section 401 Water Quality Certification No. R9-2010-095 for the San Vicente Road Improvement Project

Ms. Curtis:


Enclosed find Amendment No. 1 Clean Water Act Section 401 Water Quality Certification No. R9-2010-095 (Certification Amendment) issued by the California Regional Water Quality Control Board, San Diego Region (San Diego Water Board) in response to an amendment request submitted by County of San Diego for the San Vicente Road Improvement Project (Project). The Certification Amendment shows changes in redline/strikeout format to indicate added and removed language. Water Quality Certification No. R9-2010-095 has also been enclosed for your reference.

Failure to comply with this Certification Amendment may subject the County of San Diego to enforcement actions by the San Diego Water Board including administrative enforcement orders requiring the County of San Diego to cease and desist from violations or to clean up waste and abate existing or threatened conditions of pollution or nuisance; administrative civil liability in amounts of up to \$10,000 per day per violation; referral to the State Attorney General for injunctive relief; and, referral to the District Attorney for criminal prosecution.

Any petition for reconsideration of this Certification Amendment must be filed with the State Water Resources Control Board within 30 days of certification action pursuant to section 3867 of Title 23 of the California Code of Regulations (23 CCR). If no petition is received, it will be assumed that the County of San Diego has accepted and will comply with all terms and conditions of the Certification Amendment.

In the subject line of any response, please include reference number 757955:mporter. For questions or comments, please contact Mike Porter by telephone at (619) 521-3967 or by email at mike.porter@waterboards.ca.gov.

Respectfully,



DAVID W. GIBSON
Executive Officer

Enclosure:

Amendment No. 1 Clean Water Act Section 401 Water Quality Certification No. R9-2010-095 for the San Vicente Road Improvement Project

Clean Water Act Section 401 Water Quality Certification No. R9-2010-095 for the San Vicente Road Improvement Project

DWG:jgs:db:kd:mgp

cc:

U.S. Army Corps of Engineers, Regulatory Branch
San Diego Field Office
Mr. Robert Smith
Robert.R.Smith@spl01.usace.army.mil

California Department of Fish and Game
South Coast Region
Habitat Conservation Planning – South
Ms. Kelly Fisher
kfisher@dfw.ca.gov

U.S. EPA, OWOW, Region 9
R9-WTR8-Mailbox@epa.gov

State Water Resources Control Board, Division of Water Quality
401 Water Quality Certification and Wetlands Unit
Stateboard401@waterboards.ca.gov

Tech Staff Info & Use	
Certification No.	R9-2010-095
Party ID	524874
File No.	R9-2010-095
WDID	9 000002161
Regulatory ID	376272
Place ID	757955
Person ID	523411

**CALIFORNIA REGIONAL WATER QUALITY CONTROL BOARD
SAN DIEGO REGION**

2375 Northside Drive, Suite.100, San Diego, CA 92108
Phone (619) 516-1990 • Fax (619) 516-1994
<http://www.waterboards.ca.gov/sandiego/>

**Amendment No. 1 to Clean Water Act Section 401
Water Quality Certification No. R9-2010-0095**

**PROJECT: San Vicente Road Improvement Project
Certification Number R9-2010-0095
WDID: 9000002161**

Reg. Meas. ID: 376272
Place ID: 757955
Party ID: 524874
Person ID: 523411

**APPLICANT: County of San Diego
Department of Public Works
5510 Overland Avenue
Suite 410
San Diego, CA 92123-137**

On January 4, 2012, Clean Water Act Section 401 Water Quality Certification No. R9-2010-095 (Certification) was issued to County of San Diego for the San Vicente Road Improvement Project (Project). By letter dated January 27, 2014, the County of San Diego requested the Certification be amended to update the Project description, change the permanent and temporary Project impacts totals because of an accounting error, and change the type of post-construction best management practices used at the Project site. Based on the County of San Diego's request, the California Regional Water Quality Control Board, San Diego Region (San Diego Water Board) is amending the Certification to add new information to the Project description, correct the impact totals, change the type of post-construction best management practices, and update outdated areas of the Certification.

The following changes are made to Certification No. R9-2010-0095 and are shown in redline/strikeout format to indicate added and removed language:

Page 1-2, PROJECT DESCRIPTION is modified as follows:

The project proposes safety improvements to an approximately 2.25-mile section of San Vicente Road. The existing road is approximately 30-foot wide with two 12-foot lanes and minimal shoulders. The proposed road improvements will result in two, 13-foot travel lanes, two 5-foot bike lanes, 14-foot turn lanes at the Warnock Drive and Wildcat Canyon Road intersections, dedicated turn lanes at the intersection of San Vicente Road and Deviney Lane, a 10-foot wide stabilized decomposed granitoid pathway on the west and south side of the roadway, and a 10-foot wide native graded parkway on the east and north side of the roadway. In total, the new road width will increase to a maximum of approximately 70-foot at

the turn lane locations (to include 50-feet of paving) and a minimum of 56-feet (to include 36-feet of paving) for the remaining length of the project site. Horizontal sight distances will be improved by realigning curves in the roadway to be consistent with the curve radii required by the *Public Road Standards* for a Major Road. Vertical sight distances will be improved by placing fill material under the road in order to achieve a consistent roadway elevation. Existing driveways and side streets will be reconstructed to meet the new alignment and elevation of the improved roadway.

Specific project improvements will include asphalt concrete dikes on both sides of the roadway and under parkway drains, new curb inlets with 24 curb inlet filters, replacement of nine existing culverts, installation of seven new culverts, rip rap energy dissipaters, headwalls, concrete drainage ditches, earthen drainage ditches, and ~~three bioswales~~, ten water quality bioretention basins to treat road runoff. Construction is anticipated to take approximately 18 months.

Page 2, PROJECT DESCRIPTION is modified as follows:

Temporary impacts to unnamed wetlands and tributaries to Santa Maria and San Vicente Creeks (~~0.65~~ 0.90-acre) will be caused by construction activities and access to the construction areas. Permanent impacts to unnamed wetlands and tributaries to Santa Maria and San Vicente Creeks (~~0.13~~ 0.15-acre) will be caused by widening of the road and the replacement and installation of new culverts and associated structures.

Page 4, STANDARD CONDITIONS is replaced with the following:

Pursuant to section 3860 of title 23 of the California Code of Regulations, the following three standard conditions apply to all water quality certification actions:

- A. This Certification action is subject to modification or revocation upon administrative or judicial review, including review and amendment pursuant to section 13330 of the Water Code and chapter 28, article 6 (commencing with title 23, section 3867), of the California Code of Regulations.
- B. This Certification action is not intended and shall not be construed to apply to any discharge from any activity involving a hydroelectric facility and requiring a Federal Energy Regulatory Commission (FERC) license or an amendment to a FERC license unless the pertinent Certification application was filed pursuant to California Code of Regulations title 23, section 3855 subdivision (b), and that application specifically identified that a FERC license or amendment to a FERC license for a hydroelectric facility was being sought.

C. This Certification action is conditioned upon total payment of any fee required under title 23, chapter 28 (commencing with section 3830) of California Code of Regulations and owed by the applicant.

Page 6, ADDITIONAL CONDITIONS: CONSTRUCTION AND POST-CONSTRUCTION BEST MANAGEMENT PRACTICES Section III.A is modified as follows:

- A. Construction and Post-construction Best Management Practices as described in the October 25, 2010 application and the Major Stormwater Management Plan for San Vicente Road Improvements, AECOM, November 2010, must be implemented. Proposed BMPs must include, but not be limited to:
1. Temporary check dams.
 2. Water in channel will be diverted through site in a pipe.
 3. Fiber rolls.
 4. Gravel bag berms.
 5. Erosion control stabilizing emulsion.
 6. Concrete washout area.
 7. Stabilized construction entrance/exit.
 8. Spill prevention and control.
 9. Street sweeping and vacuuming.
 10. Post-construction curb inlet filters with hydrocarbon booms (24).
 11. Post-construction Bioretention Basins (~~3~~ 10).

Page 8, ADDITIONAL CONDITIONS: COMPENSATORY MITIGATION Section IV.A is replaced with the following:

A. Unavoidable Project impacts to the unnamed wetlands and tributaries to Santa Maria and San Vicente Creeks within the San Diego River Watershed must not exceed the type and magnitude of impacts described in the table below. At a minimum, compensatory mitigation required to offset unavoidable temporary and permanent Project impacts to waters of the United States and/or State must be achieved as described in the table below:

	<u>Impacts (acres)</u>	<u>Impacts (linear ft.)</u>	<u>Mitigation for Impacts (acres)</u>	<u>Mitigation Ratio (area mitigated :area impacted)</u>	<u>Mitigation for Impacts (linear ft.)</u>	<u>Mitigation Ratio (linear feet mitigated :linear feet impacted)</u>
<u>Permanent Impacts</u>						
<u>Streambed</u>	<u>0.08</u>	<u>621</u>	<u>1.33 Enhancement¹</u>	<u>8.9:1</u>	<u>755 Enhancement¹</u>	<u>1.06:1</u>
<u>Wetland</u>	<u>0.07</u>	<u>89</u>				
<u>Temporary</u>						

<u>Impacts⁴</u>						
<u>Streambed and Riparian</u>	<u>0.41</u>	<u>3013</u>	<u>0.41</u>	<u>1:1</u>	<u>1:1</u>	<u>1:1</u>
<u>Wetland</u>	<u>0.49</u>	<u>265</u>	<u>0.49</u>	<u>1:1</u>	<u>1:1</u>	<u>1:1</u>

1. Enhancement of San Diego River hydrology and riparia by the permanent (in perpetuity) eradication of Arundo donax (Giant reed) and the planting of an herbaceous understory in the proposed reach of the San Diego River (See proposal in the San Vicente Road Improvement Project Conceptual Mitigation Plan, prepared by AMEC, and dated October 19, 2010).
2. All areas of temporary impacts which could result in a discharge or a threatened discharge to waters of the United States or State must be restored to pre-project contours and re-vegetated with native species.

Page 11, MONITORING REQUIREMENTS Section V is modified as follows:

~~A. Benthic Macroinvertebrate Community Analysis~~

~~The County of San Diego must conduct bioassessment monitoring using the professional level protocol¹ to assess effects of the project on the biological integrity of receiving waters. At a minimum, bioassessment monitoring must be performed at three sites (assessment stations) on the San Diego River Mitigation site (as flow permits) once per year, during the established "index period" for the San Diego River Watershed. The first assessment station is the reference station, which must be located upstream of the San Diego River mitigation area; the second assessment station must be located in the mitigation area; the third assessment station must be located immediately downstream of the mitigation area. The reference station upstream of the mitigation area must be located and sampled concurrently with the second and third assessment stations. Monitoring must occur prior to mitigation and for at least three consecutive years after impacts. The results of the Benthic Macroinvertebrate Community Analysis must be submitted **with the Annual Mitigation Monitoring Reports.**~~

Page 19-20, ATTACHMENT 1 PROJECT INFORMATION is modified as follows:

Project description:

The project proposes safety improvements to an approximately 2.25-mile section of San Vicente Road. The existing road is approximately 30-feet wide with two 12-foot lanes and minimal shoulders. The proposed road improvements will result in two, 13-foot travel lanes, two 5-foot bike lanes, 14-foot turn lanes at the Warnock Drive and Wildcat Canyon Road intersections, dedicated turn lanes at the intersection of San Vicente Road and Deviney Lane, a 10-foot wide stabilized decomposed granitoid pathway on the west and south side of the roadway, and a 10-foot wide native graded parkway on the east and north side of the roadway. In

total, the new road width will increase to a maximum of approximately 70-feet at the turn lane locations (to include 50-feet of paving) and a minimum of 56-feet (to include 36-feet of paving) for the remaining length of the project site. Horizontal sight distances will be improved by realigning curves in the roadway to be consistent with the curve radii required by the *Public Road Standards* for a Major Road. Vertical sight distances will be improved by placing fill material under the road in order to achieve a consistent roadway elevation. Existing driveways and side streets will be reconstructed to meet the new alignment and elevation of the improved roadway.

Specific project improvements will include asphalt concrete dikes on both sides of the roadway and under parkway drains, new curb inlets with 24 curb inlet filters, replacement of nine existing culverts, installation of seven new culverts, rip rap energy dissipaters, headwalls, concrete drainage ditches, earthen drainage ditches, and ~~three bioswales~~ ten water quality bioretention basins to treat road runoff. Construction is anticipated to take approximately 18 months.

Impacted Waters and Wetlands of the United States and/or State:

Permanent Impacts -

Wetlands ~~0.06~~ 0.07-acre, ~~659.16~~ 89-linear feet

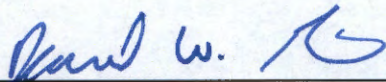
Streambed ~~0.07~~ 0.08-acre, ~~283.33~~ 621-linear feet

Temporary Impacts -

Wetlands ~~0.42~~ 0.49-acre, ~~965.41~~ 265-linear feet

Streambed ~~0.23~~ 0.41-acre, ~~677.67~~ 3,013-linear feet

I, David W. Gibson, Executive Officer, do hereby certify the forgoing is a full, true, and correct copy of Amendment No.1 to Certification No. R9-2010-0095 issued on April 29, 2014.



David W. Gibson
Executive Officer
Regional Water Quality Control Board

29 April 2014

Date



California Regional Water Quality Control Board San Diego Region



Over 50 Years Serving San Diego, Orange, and Riverside Counties

Recipient of the 2004 Environmental Award for Outstanding Achievement from USEPA

9174 Sky Park Court, Suite 100, San Diego, California 92123-4353

(858) 467-2952 • Fax (858) 571-6972

<http://www.waterboards.ca.gov/sandiego>

Matthew Rodriguez
Secretary for
Environmental Protection

Edmund G. Brown Jr.
Governor

January 4, 2012

Certified Mail – Return Receipt Requested

Article Number: 7010 1060 000 4952 8843

Ms. Cynthia Curtis
Environmental Planning Manager
Department of Public Works
County of San Diego
5469 Kearny Villa Road
Suite 305
San Diego, CA 92123

In reply refer to:

757955: mporter

Dear Ms. Curtis:

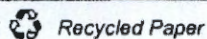
**SUBJECT: Clean Water Act Section 401 Water Quality Certification No. 10C-095
for the San Vicente Road Improvement Project**

Enclosed is the Clean Water Act Section 401 Water Quality Certification for discharges to Waters of the U.S. and acknowledgment of enrollment under State Water Resources Control Board Order No. 2003-017-DWQ for the San Vicente Road Improvement Project (project). A description of the project and project location can be found in the project information sheet, location map, and site maps which are included as Attachments 1 through 6.

Any petition for reconsideration of this Certification must be filed with the State Water Resources Control Board within 30 days of certification action (23 CCR § 3867). If no petition is received, it will be assumed that you have accepted and will comply with all the conditions of this Certification.

Failure to comply with all conditions of this Certification may subject you to enforcement actions by the California Regional Water Quality Control Board, San Diego Region (San Diego Water Board), including administrative enforcement orders requiring you to cease and desist from violations, or to clean up waste and abate existing or threatened conditions of pollution or nuisance; administrative civil liability in amounts of up to \$10,000 per day per violation; referral to the State Attorney General for injunctive relief; and, referral to the District Attorney for criminal prosecution.

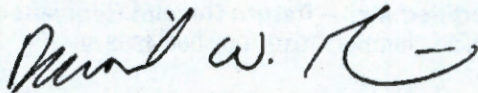
California Environmental Protection Agency



on 1-04-12

In the subject line of any response, please include the requested "In reply refer to:" information located in the heading of this letter. For questions pertaining to the subject matter, please contact Mike Porter at 858-467-2726 or mporter@waterboards.ca.gov.

Respectfully,



DAVID W. GIBSON
Executive Officer

Enclosures:

Clean Water Act Section 401 Water Quality Certification No. 10C-095 for San Vicente Road Improvement Project, with six attachments.

E-copies: Refer to Attachment 2 of Certification 10C-095 for the Distribution List.

Tech Staff Info & Use	
File No.	10C-095
WDID	9000002161
Reg. Measure ID	376272
Place ID	757955
Party ID	524874
Person ID	523411



California Regional Water Quality Control Board San Diego Region



Matthew Rodriguez
Secretary for
Environmental Protection

Over 50 Years Serving San Diego, Orange, and Riverside Counties
Recipient of the 2004 Environmental Award for Outstanding Achievement from USEPA

Edmund G. Brown Jr.
Governor

9174 Sky Park Court, Suite 100, San Diego, California 92123-4340
(858) 467-2952 • Fax (858) 571-6972
<http://www.waterboards.ca.gov/sandiego>

Action on Request
for
Clean Water Act Section 401 Water Quality Certification
and
Waste Discharge Requirements
for
Discharge of Dredged and/or Fill Materials

PROJECT: San Vicente Road Improvement Project
Water Quality Certification No. 10C-095

APPLICANT: Ms. Cynthia Curtis
Environmental Planning Manager
Department of Public Works
County of San Diego
5469 Kearny Villa Road
Suite 305
San Diego, CA 92123

WDID	9000002161
Reg. Meas. Place	376272 757955
Party	524874
Person	523411

ACTION:

<input type="checkbox"/> Order for Low Impact Certification	<input type="checkbox"/> Order for Denial of Certification
<input checked="" type="checkbox"/> Order for Technically-conditioned, Programmatic Certification	<input type="checkbox"/> Waiver of Waste Discharge Requirements
<input checked="" type="checkbox"/> Enrollment in SWRCB GWDR Order No. 2003-017 DWQ	<input type="checkbox"/> Enrollment in Isolated Waters Order No. 2004-004 DWQ

PROJECT DESCRIPTION:

The project proposes safety improvements to an approximately 2.25-mile section of San Vicente Road. The existing road is approximately 30-feet wide with two 12-foot lanes and minimal shoulders. The proposed road improvements will result in two, 13-foot travel lanes, two 5-foot bike lanes, 14-foot turn lanes at the Warnock Drive and Wildcat Canyon Road intersections, a 10-foot wide stabilized decomposed granitoid pathway on the west and south side of the roadway, and a 10-foot wide native graded parkway on the east and north side of the roadway. In

California Environmental Protection Agency

The energy challenge facing California is real. Every Californian needs to take immediate action to reduce energy consumption. For a list of simple ways you can reduce demand and cut your energy costs, see our Web-site at <http://www.swrcb.ca.gov>.

Recycled Paper



San Vicente Road
Improvement Project

Certification No. 10C-095

total, the new road width will increase to a maximum of approximately 70-feet at the turn lane locations (to include 50-feet of paving) and a minimum of 56-feet (to include 36-feet of paving) for the remaining length of the project site. Horizontal sight distances will be improved by realigning curves in the roadway to be consistent with the curve radii required by the *Public Road Standards* for a Major Road. Vertical sight distances will be improved by placing fill material under the road in order to achieve a consistent roadway elevation. Existing driveways and side streets will be reconstructed to meet the new alignment and elevation of the improved roadway.

Specific project improvements will include asphalt concrete dikes on both sides of the roadway and under parkway drains, new curb inlets with 24 curb inlet filters, replacement of nine existing culverts, installation of seven new culverts, rip rap energy dissipaters, headwalls, concrete drainage ditches, earthen drainage ditches, and three bioswales to treat road runoff. Construction is anticipated to take approximately 18 months.

Temporary impacts to unnamed wetlands and tributaries to Santa Maria and San Vicente Creeks (0.65-acre) will be caused by construction activities and access to the construction areas. Permanent impacts to unnamed wetlands and tributaries to Santa Maria and San Vicente Creeks (0.13-acre) will be caused by widening of the road and the replacement and installation of new culverts and associated structures.

Mitigation will occur on a reach of the San Diego River, within the City of San Diego and adjacent to the City of Santee. The mitigation site will include the rehabilitation of San Diego River hydrology and riparia by the permanent eradication of *Arundo donax* (Giant reed) and the planting of an herbaceous understory, totaling 1.33-acres and 755.94 linear-feet.

TABLE OF CONTENTS

I. STANDARD CONDITIONS:	4
II. ADDITIONAL CONDITIONS: GENERAL	4
III. ADDITIONAL CONDITIONS: CONSTRUCTION BEST MANAGEMENT PRACTICES	6
IV. ADDITIONAL CONDITIONS: IMPACTS AND COMPENSATORY MITIGATION	8
V. MONITORING REQUIREMENTS:	11
VI. NOTIFICATION REQUIREMENTS:	11
VII. REPORTING REQUIREMENTS:	14
VIII. CEQA FINDINGS:	16
IX. PUBLIC NOTIFICATION OF PROJECT APPLICATION:	17
X. SAN DIEGO WATER BOARD CONTACT PERSON:	17
XI. WATER QUALITY CERTIFICATION:	17

I. STANDARD CONDITIONS:

The following three standard conditions apply to all Certification actions, except as noted under Condition 3 for denials.

- A. This Certification action is subject to modification or revocation upon administrative or judicial review, including review and amendment pursuant to section 13330 of the California Water Code and section 3867 of Title 23 of the California Code of Regulations (23 CCR).
- B. This Certification action is not intended and must not be construed to apply to any discharge from any activity involving a hydroelectric facility requiring a Federal Energy Regulatory Commission (FERC) license or an amendment to a FERC license unless the pertinent Certification application was filed pursuant to 23 CCR subsection 3855(b) and the application specifically identified that a FERC license or amendment to a FERC license for a hydroelectric facility was being sought.
- C. The validity of any non-denial Certification action must be conditioned upon total payment of the full fee required under 23 CCR section 3833, unless otherwise stated in writing by the certifying agency.

II. ADDITIONAL CONDITIONS: GENERAL

- A. Water Quality Certification No. 10C-095 (Certification) is only valid if the project begins no later than 5 (five) years from the date of issuance. If the project has not begun within 5 years from the date of issuance, then this Certification expires.
- B. The County of San Diego must comply with the requirements of State Water Resources Control Board Water Quality Order No. 2003-0017-DWQ, *Statewide General Waste Discharge Requirements for Discharges of Dredged or Fill Material that have Received State Water Quality Certification*. These General Waste Discharge Requirements are accessible at:
http://www.waterboards.ca.gov/water_issues/programs/cwa401/docs/generalorders/go_wdr401regulated_projects.pdf.
- C. The County of San Diego must, at all times, fully comply with the engineering plans, specifications and technical reports submitted to the San Diego Water Board, to support this Certification and all subsequent submittals required as part of this Certification and as described in Attachment 1. The conditions within this Certification must supersede

conflicting provisions within such plans submitted as part of this Certification action.

- D. The County of San Diego must permit the San Diego Water Board or its authorized representative at all times, upon presentation of credentials:
1. Entry onto project premises, including all areas on which wetland fill or wetland mitigation is located or in which records are kept.
 2. Access to copy any records required to be kept under the terms and conditions of this Certification.
 3. Inspection of any treatment equipment, monitoring equipment, or monitoring method required by this Certification.
 4. Sampling of any discharge or surface water covered by this Order.
- E. In the event of any violation or threatened violation of the conditions of this Certification, the violation or threatened violation must be subject to any remedies, penalties, process or sanctions as provided for under State law. For purposes of section 401(d) of the Clean Water Act, the applicability of any State law authorizing remedies, penalties, process or sanctions for the violation or threatened violation constitutes a limitation necessary to assure compliance with the water quality standards and other pertinent requirements incorporated into this Certification.
- F. In response to a suspected violation of any condition of this Certification, the San Diego Water Board may require the holder of any permit or license subject to this Certification to furnish, under penalty of perjury, any technical or monitoring reports the San Diego Water Board deems appropriate, provided that the burden, including costs, of the reports must bear a reasonable relationship to the need for the reports and the benefits to be obtained from the reports.
- G. In response to any violation of the conditions of this Certification, the San Diego Water Board may add to or modify the conditions of this Certification as appropriate to ensure compliance.

III. ADDITIONAL CONDITIONS: CONSTRUCTION AND POST- CONSTRUCTION BEST MANAGEMENT PRACTICES

- A. Construction and Post-construction Best Management Practices as described in the October 25, 2010 application and the Major Stormwater Management Plan for San Vicente Road Improvements, AECOM, November 2010, must be implemented. Proposed BMPs must include, but not be limited to:
1. Temporary check dams.
 2. Water in channel will be diverted through site in a pipe.
 3. Fiber rolls.
 4. Gravel bag berms.
 5. Erosion control stabilizing emulsion.
 6. Concrete washout area.
 7. Stabilized construction entrance/exit.
 8. Spill prevention and control.
 9. Street sweeping and vacuuming.
 10. Post-construction curb inlet filters with hydrocarbon booms (24).
 11. Post-construction Bioretention Basins (3).
- B. Prior to the start of the project, and annually thereafter, the County of San Diego must educate all personnel on the requirements in this Certification, pollution prevention measures, spill response, and Best Management Practices BMPs implementation and maintenance.
- C. The County of San Diego must enroll in and comply with the requirements of State Water Resources Control Board Water Quality Order No. 2009-0009-DWQ, NPDES No. CAS000002, *General Permit for Storm Water Discharges Associated with Construction and Land Disturbance Activities*.
- D. The County of San Diego must, at all times, maintain appropriate types and sufficient quantities of materials on-site to contain any spill or inadvertent release of materials that may cause a condition of pollution or nuisance if the materials reach waters of the United States and/or State.
- E. The treatment, storage, and disposal of wastewater during the life of the project must be done in accordance with waste discharge requirements established by the San Diego Water Board pursuant to CWC § 13260.

- F. Discharges of concentrated flow during construction or after completion must not cause downstream erosion or damage to properties or stream habitat.
- G. Water containing mud, silt, or other pollutants from equipment washing or other activities, must not be discharged to waters of the United States and/or the State or placed in locations that may be subjected to storm flows. Pollutants discharged to areas within a stream diversion area must be removed at the end of each work day or sooner if rain is predicted.
- H. All surface waters, including ponded waters, must be diverted away from areas undergoing grading, construction, excavation, vegetation removal, or any other activity which may result in a discharge to the receiving water. Diversion activities must not result in the degradation of beneficial uses or exceedance of water quality objectives of the receiving waters. Any temporary dam or other artificial obstruction constructed must only be built from materials such as clean gravel which will cause little or no siltation. Normal flows must be restored to the affected stream immediately upon completion of work at that location.
- I. All areas that will be left in a rough graded state must be stabilized no later than one week after completion of grading. The County of San Diego, land owners, and/or land managers are responsible for implementing and maintaining BMPs to prevent erosion of the rough graded areas. After completion of grading, all areas must be revegetated with native species appropriate for the area. The revegetation palette must not contain any plants listed on the California Invasive Plant Council Invasive Plant Inventory, which can be found online at <http://www.cal-ipc.org/ip/inventory/weedlist.php>.
- J. Except as authorized, substances hazardous to aquatic life including, but not limited to, petroleum products, raw cement/concrete, asphalt, and coating materials, must be prevented from contaminating the soil and/or entering waters of the United States and/or State, except as authorized by this Certification. BMPs must be implemented to prevent such discharges during each project activity involving hazardous materials.
- K. Removal of vegetation must occur by hand, mechanically, or using EPA approved herbicides deployed using applicable BMPs to prevent impacts to Beneficial Uses of waters of the State. Use of aquatic pesticides must be done in accordance with State Water Resources Control Board Water Quality Order No. 2004-0009-DWQ, and any subsequent reissuance as applicable. Removal of vegetation must occur outside of the avian nesting season (March 15 to August 31).

- L. If groundwater dewatering with discharge to surface water is necessary for project construction, the County of San Diego must apply for and obtain coverage under the San Diego Water Board Order No. R9-2008-0002, *General Waste Discharge Requirements for Discharges from Groundwater Extraction and Similar Discharges to Surface Waters Within the San Diego Region*. These General Waste Discharge Requirements are accessible at:
http://www.swrcb.ca.gov/rwqcb9/board_decisions/adopted_orders/2008/2008_0002.pdf
- M. During construction, the County of San Diego must maintain a copy of this Certification at the project site so as to be available at all times to site personnel and agencies.

IV. ADDITIONAL CONDITIONS:

COMPENSATORY MITIGATION

- A. Impacts to waters and wetlands of the U.S. and State are limited to:
1. Permanent Impacts -
 - Wetlands 0.06-acre, 659.16-linear feet
 - Streambed 0.07-acre, 283.33-linear feet
 2. Temporary Impacts -
 - Wetlands 0.42-acre, 965.41 linear feet
 - Streambed 0.23-acre, 677.67-linear feet
- B. Mitigation for non-avoidable impacts shall be implemented as described in the *San Vicente Road Improvement Project Conceptual Mitigation Plan*, prepared by AMEC, and dated October 19, 2010. Mitigation must occur in the proposed reach of the San Diego River, within the City of San Diego and adjacent to the City of Santee. The mitigation site must include the rehabilitation of San Diego River hydrology and riparia by the permanent (in perpetuity) eradication of *Arundo donax* (Giant reed) and the planting of an herbaceous understory, totaling 1.33-acres and 755.94 linear-feet.
- C. The construction of proposed mitigation must be concurrent with project grading and completed no later than 9 months following the initial discharge of dredge or fill material into on-site waters. Delays in implementing mitigation must be compensated for by an increased mitigation implementation of 10 percent of the cumulative compensatory mitigation for each month of delay.

- D. The County of San Diego must restore all areas of temporary impacts and all other areas of temporary disturbance which could result in a discharge or a threatened discharge to waters of the United States or State. Restoration must include grading of disturbed areas to pre-project contours and revegetation with native species. The County of San Diego must implement all necessary BMPs to control erosion and runoff from areas associated with this project.
- E. The County of San Diego must salvage leaf litter, coarse woody debris, and upper soil horizons from impacted jurisdictional water sites that are relatively free of invasive exotic species for use in on-site mitigation areas.
- F. The County of San Diego must also salvage large cuttings from appropriate tree species if they exist at the impact site and use them as pole plantings at the mitigation site.
- G. Mitigation site maintenance and monitoring must continue until the mitigation site has met the success criteria stated in the mitigation plan. The mitigation site must be maintained free of non-native and invasive plant species in perpetuity, as proposed.
- H. The mitigation sites must be designed, constructed, and maintained in perpetuity to meet the following conditions:
 - 1. Most of the channel through the mitigation sites are characterized by equilibrium conditions, with no evidence of severe aggradation or degradation;
 - 2. As viewed along cross-sections, the channel and buffer have a variety of slopes, or elevations, that are characterized by different moisture gradients. Each sub-slope contains physical patch types or features that contribute to irregularity in height, edges, or surface and to complex topography overall; and
 - 3. The mitigation sites have a well-developed plant community characterized by a high degree of horizontal and vertical interspersion among plant zones and layers.
- I. For the duration of the mitigation monitoring program required under this Certification, mitigation areas must be maintained free of perennial exotic plant species including, but not limited to, pampas grass, giant reed, tamarisk, sweet fennel, tree tobacco, castor bean, and pepper tree. Annual exotic plant species must not occupy more than 5 percent of the on-site or off-site mitigation areas.

- J. Any maintenance activities that do not contribute to the success of the mitigation sites and enhancement of beneficial uses and ecological functions and services are prohibited. Maintenance activities are limited to the removal of trash and debris, removal of exotic plant species, replacement of dead native plant species and remedial measures deemed necessary for the success of the restoration program.
- K. If at any time during the implementation and establishment of the mitigation areas, and prior to verification of meeting success criteria, a catastrophic natural event (e.g., fire, flood) occurs and impacts the mitigation areas, the County of San Diego is responsible for repair and replanting of the damaged areas.
- L. For the purpose of determining mitigation credit for the removal of exotic/invasive plant species, only the actual area occupied by exotic/invasive plant species must be quantified to comply with mitigation requirements.
- M. For purposes of this Certification, establishment is defined as the creation of vegetated or unvegetated waters of the United States/State where the resource has never previously existed (e.g. conversion of nonnative grassland to a freshwater marsh). Restoration is divided into two activities, re-establishment and rehabilitation. Re-establishment is defined as the return of natural/historic functions to a site where vegetated or unvegetated waters of the United States/State previously existed (e.g., removal of fill material to restore a drainage). Rehabilitation is defined as the improvement of the general suite of functions of degraded vegetated or unvegetated waters of the United States/State (e.g., removal of a heavy infestation or monoculture of exotic plant species from jurisdictional areas and replacing with native species). Enhancement is defined as the improvement to one or two functions of existing vegetated or unvegetated waters of the United States/State (e.g., removal of small patches of exotic plant species from an area containing predominantly natural plant species). Preservation is defined as the acquisition and legal protection from future impacts in perpetuity of existing vegetated or unvegetated waters of the United States/State (e.g., conservation easement).

V. MONITORING REQUIREMENTS:

A. Benthic Macroinvertebrate Community Analysis

The County of San Diego must conduct bioassessment monitoring using the professional level protocol¹ to assess effects of the project on the biological integrity of receiving waters. At a minimum, bioassessment monitoring must be performed at three sites (assessment stations) on the San Diego River Mitigation site (as flow permits) once per year, during the established "index period" for the San Diego River Watershed. The first assessment station is the reference station, which must be located upstream of the San Diego River mitigation area; the second assessment station must be located in the mitigation area; the third assessment station must be located immediately downstream of the mitigation area. The reference station upstream of the mitigation area must be located and sampled concurrently with the second and third assessment stations. Monitoring must occur prior to mitigation and for at least three consecutive years after impacts. The results of the Benthic Macroinvertebrate Community Analysis must be submitted **with the Annual Mitigation Monitoring Reports.**

B. California Rapid Assessment Method

The County of San Diego must conduct a quantitative, function-based assessment of the health of wetland and riparian habitats in the impact areas and all mitigation areas using the California Rapid Assessment Method (CRAM)² at the three assessment stations described above (in section V.A., 'Benthic Macroinvertebrate Community Analysis'). Monitoring must occur prior to impacts and for at least three consecutive years after impacts. The results of the CRAM assessment must be submitted **with the Mitigation Monitoring Reports.**

VI. NOTIFICATION REQUIREMENTS:

- A. The County of San Diego must report to the San Diego Water Board any noncompliance which may endanger human health or the environment. Any information shall be provided orally within **24 hours** of the time the County of San Diego becomes aware of the circumstances. A written submission shall also be provided within five (5) days of the time the

¹ Copies of the Bioassessment Procedure can be obtained at <http://swamp.mpsl.mlml.calstate.edu/resources-and-downloads/standard-operating-procedures>.

² Information on CRAM is available at the California Rapid Assessment Method homepage at <http://www.cramwetlands.org/>

County of San Diego becomes aware of the circumstances. A written submission shall also be provided within five (5) days of the time the County of Diego becomes aware of the circumstances. The written submission shall contain a written description of the incident and its cause, the period of the noncompliance including exact dates and times, and if the noncompliance has not been corrected, the anticipated time it is expected to continue; and steps taken or planned to reduce, eliminate, and prevent reoccurrence of the noncompliance. The San Diego Water Board may waive the above-required written report under this provision on a case-by-case basis if an oral report has been received within 24 hours.

- B. This Certification is not transferable in its entirety or in part to any person or organization except after notice to the San Diego Water Board in accordance with the following terms.
1. **Transfer of Property Ownership:** the County of San Diego must notify the San Diego Water Board of any change in ownership of the project area. Notification of change in ownership must include, but not be limited to, a statement that the County of San Diego has provided the purchaser with a copy of the Section 401 Water Quality Certification and that the purchaser understands and accepts the certification requirements and the obligation to implement them or be subject to liability for failure to do so; the seller and purchaser must sign and date the notification and provide such notification to the Executive Officer of the San Diego Water Board within **10 days** of the transfer of ownership.
 2. **Transfer of Mitigation Responsibility:** Any notification of transfer of responsibilities to satisfy the mitigation requirements set forth in Section V of this Certification must include a signed statement from an authorized representative of the new party (transferee) demonstrating acceptance and understanding of the responsibility to comply with and fully satisfy the mitigation conditions and agreement that failure to comply with the mitigation conditions and associated requirements may subject the transferee to enforcement by the San Diego Water Board under Water Code section 13385, subdivision (a). Upon properly noticed transfers of responsibility, the transferee assumes responsibility for compliance with this Certification and references in this Certification to the County of San Diego will be interpreted to refer to the transferee as appropriate. Transfer of responsibility does not necessarily relieve the County of San Diego of this Certification in the event that a transferee fails to comply. The County of San Diego must provide such notification to the Executive Officer of the San Diego Water Board within **10 days** of the transfer of mitigation responsibility.

3. **Transfer of Post-Construction BMP Maintenance Responsibility:** the County of San Diego assumes responsibility for the inspection and maintenance of all post-construction structural BMPs until such responsibility is legally transferred to another entity. At the time maintenance responsibility for post-construction BMPs is legally transferred the County of San Diego must submit to the San Diego Water Board a copy of such documentation and must provide the transferee with a copy of a long-term BMP maintenance plan that complies with manufacturer specifications. The County of San Diego must provide such notification to the Executive Officer of the San Diego Water Board within **10 days** of the transfer of BMP maintenance responsibility.

Upon properly noticed transfers of responsibility, the transferee assumes responsibility for compliance with this Certification and references in this Certification to the County of San Diego will be interpreted to refer to the transferee as appropriate. Transfer of responsibility does not necessarily relieve the County of San Diego of this Certification in the event that a transferee fails to comply.

- C. Prior to the start of construction, the County of San Diego must provide the San Diego Water Board a draft preservation mechanism (e.g. deed restriction, conservation easement, etc.) that will protect all mitigation areas and their buffers in perpetuity. Within one year of the start of construction, the County of San Diego must submit proof of a completed preservation mechanism that will protect all mitigation areas and their buffers in perpetuity. The conservation easement, deed restriction, or other legal limitation on the mitigation property must be adequate to demonstrate that the site will be maintained without future development or encroachment on the site which could otherwise reduce the functions and values of the site for the variety of beneficial uses of waters of the United States that it supports. The legal limitation must prohibit, without exception, all residential, commercial, industrial, institutional, and transportation development, and any other infrastructure development that would not maintain or enhance the wetland and streambed functions and values of the site. The preservation mechanism must clearly prohibit activities that would result in soil disturbance or vegetation removal, other than the removal of non-native vegetation. Other infrastructure development to be prohibited includes, but is not limited to, additional utility lines, maintenance roads, and areas of maintained landscaping for recreation

VII. REPORTING REQUIREMENTS:

A. The County of San Diego must submit annual progress reports describing status of compliance with all requirements of this Certification to the San Diego Water Board prior to **August 1** of each year following the issuance of this Certification until the project has reached completion. The County of San Diego must submit a Final Project Annual Report to the San Diego Water Board prior to **August 1** following completion of the project. The reports must include the following:

1. Date of construction initiation.
2. Projected date of construction completion.
3. Status of BMPs for the project.
4. Final Project Report: As-built drawings no larger than 11"X17", GPS readings, and photodocumentation of post-construction BMPs.

B. Mitigation monitoring reports must be submitted annually until mitigation has been deemed successful. Annual monitoring reports must be submitted prior to **December 1** of each year. Monitoring reports must include, but not be limited to, the following:

1. Names, qualifications, and affiliations of the persons contributing to the report;
2. Date of initiation of mitigation installation and date mitigation installation was completed.
3. Mitigation as-builts, including topography maps and planting locations.
4. Tables presenting the raw data collected in the field as well as analyses of the physical and biological data;
5. Topographic complexity characteristics at each mitigation site;
6. Upstream and downstream habitat and hydrologic connectivity;
7. Source of hydrology;
8. Width of native vegetation buffer around the entire mitigation site;

9. Qualitative and quantitative comparisons of current mitigation conditions with pre-construction conditions and previous mitigation monitoring results, including evaluation of success criteria.
 10. Stream Photodocumentation, including all areas of permanent and temporary impact, prior to and after project construction, and mitigation areas, including all areas of permanent and temporary impact, prior to and after project construction. Photo documentation must be conducted in accordance with guidelines posted at http://www.waterboards.ca.gov/sandiego/water_issues/programs/401_certification/docs/StreamPhotoDocSOP.pdf. In addition, photo documentation must include Geographic Positioning System (GPS) coordinates for each of the photo points referenced.
 11. A Survey report documenting boundaries of mitigation area, including Geographic Information System (GIS) shape files (polygons) of the impact and mitigation areas (Two GPS readings (points) must be taken on each line of the polygon and the polygon must have a minimum of 10 points). GIS metadata must also be submitted.
- C. All information requested in this Certification is pursuant to California Water Code (CWC) section 13267. Civil liability may be administratively imposed by the San Diego Water Board for failure to furnish requested information pursuant to CWC section 13268.
- D. All reports and information submitted to the San Diego Water Board must be submitted in both hardcopy and electronic format. The preferred electronic format for each report submission is one file in PDF format that is also Optical Character Recognition (OCR) capable.
- E. All applications, reports, or information submitted to the San Diego Water Board must be signed and certified as follows:
1. For a corporation, by a responsible corporate officer of at least the level of vice president.
 2. For a partnership or sole proprietorship, by a general partner or proprietor, respectively.
 3. For a municipality, or a state, federal, or other public agency, by either a principal executive officer or ranking elected official.
 4. A duly authorized representative may sign applications, reports, or information if:
 - a. The authorization is made in writing by a person described above.

- b. The authorization specifies either an individual or position having responsibility for the overall operation of the regulated activity.
 - c. The written authorization is submitted to the San Diego Water Board Executive Officer.
- F. All applications, reports, or information submitted to the San Diego Water Board must be signed and certified as follows:

"I certify under penalty of law that I have personally examined and am familiar with the information submitted in this document and all attachments and that, based on my inquiry of those individuals immediately responsible for obtaining the information, I believe that the information is true, accurate, and complete. I am aware that there are significant penalties for submitting false information, including the possibility of fine and imprisonment."

- G. The County of San Diego must submit reports required under this Certification, or other information required by the San Diego Water Board, to:

Executive Officer
California Regional Water Quality Control Board
San Diego Region
Attn: 401 Certification; Project No. 10C-095
9174 Sky Park Court, Suite 100
San Diego, California 92123

VIII. CEQA FINDINGS:

- A. The County of San Diego is the lead agency under the California Environmental Quality Act (Public Resources Code section 21000, et seq., (CEQA)), and issued the Environmental Impact Report, San Vicente Road Improvement Project, County of San Diego, State Clearing House No. 2009051044, January 26, 2011.
- B. The San Diego Water Board has reviewed the lead agency's Environmental Impact Report and finds that the project as proposed will not have a significant effect on the environment if compensatory mitigation is accomplished as described in the Environmental Impact Report.

IX. PUBLIC NOTIFICATION OF PROJECT APPLICATION:

- A. On November 12, 2010, receipt of the project application was posted on the San Diego Water Board web site to serve as appropriate notification to the public. No public comments were received.

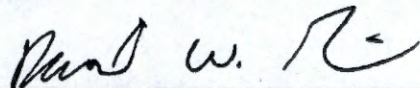
X. SAN DIEGO WATER BOARD CONTACT PERSON:

Mike Porter, Engineering Geologist
California Regional Water Quality Control Board, San Diego Region
9174 Sky Park Court, Suite 100
San Diego, CA 92123
Telephone: 858-467-2726
Email: mporter@waterboards.ca.gov

XI. WATER QUALITY CERTIFICATION:

I hereby certify that the proposed discharge from the **San Vicente Road Improvement Project** (Certification No. 10C-095) will comply with the applicable provisions of sections 301 ("Effluent Limitations"), 302 ("Water Quality Related Effluent Limitations"), 303 ("Water Quality Standards and Implementation Plans"), 306 ("National Standards of Performance"), and 307 ("Toxic and Pretreatment Effluent Standards") of the Clean Water Act. This discharge is also regulated under State Water Board Order No. 2003-0017-DWQ, "*Statewide General Waste Discharge Requirements for Dredged or Fill Discharges that have Received State Water Quality Certification (General WDRs)*," which requires compliance with all conditions of this Water Quality Certification. Please note that enrollment under Order No. 2003-017-DWQ is conditional and, should new information come to our attention that indicates a water quality problem, the San Diego Water Board may issue individual waste discharge requirements at that time.

Except insofar as may be modified by any preceding conditions, all Certification actions are contingent on (a) the discharge being limited and all proposed mitigation being completed in strict compliance with the applicants' project description and/or on the attached Project Information Sheet, and (b) on compliance with all applicable requirements of the Water Quality Control Plan for the San Diego Basin Region,(9) (Basin Plan).



DAVID W. GIBSON
Executive Officer
Regional Water Quality Control Board

4 Jan. 2012
Date

- Attachments:
1. Project Information
 2. Distribution List
 3. Location Map(s)
 4. Site Figures(s)
 5. Mitigation Figures(s)
 6. Required Reports and Notifications Checklist

**ATTACHMENT 1
PROJECT INFORMATION**

Applicant: Ms. Cynthia Curtis
Environmental Planning Manager
Department of Public Works
County of San Diego
5469 Kearny Villa Road
Suite 305
San Diego, CA 92123
Telephone: 858-874-4021
Fax: 858-874-4043
Email: Cynthia.Curtis@sdcounty.ca.gov

Applicant Representatives: None

Project Name: San Vicente Road Improvement Project

Project Location: The proposed project is located on San Vicente Road between Warnock Drive and Wildcat Canyon Road, within the unincorporated community of San Diego Country Estates (south of Ramona), San Diego County, California. The project is located approximately at latitude 32.99566° north and longitude -116.862385° east.

Type of Project: Road safety improvements.

Project Description: The project proposes safety improvements to an approximately 2.25-mile section of San Vicente Road. The existing road is approximately 30-foot wide with two 12-foot lanes and minimal shoulders. The proposed road improvements will result in two, 13-foot travel lanes, two 5-foot bike lanes, 14-foot turn lanes at the Warnock Drive and Wildcat Canyon Road intersections, a 10-foot wide stabilized decomposed granitoid pathway on the west and south side of the roadway, and a 10-foot wide native graded parkway on the east and north side of the roadway. In total, the new road width will increase to a maximum of approximately 70-feet at the turn lane locations (to include 50-feet of paving) and a

minimum of 56-feet (to include 36-feet of paving) for the remaining length of the project site. Horizontal sight distances will be improved by realigning curves in the roadway to be consistent with the curve radii required by the *Public Road Standards* for a Major Road. Vertical sight distances would be improved by placing fill material under the road in order to achieve a consistent roadway elevation. Existing driveways and side streets would be reconstructed to meet the new alignment and elevation of the improved roadway.

Specific project improvements will include asphalt concrete dikes on both sides of the roadway and under parkway drains, new curb inlets with 24 curb inlet filters, replacement of nine existing culverts, installation of seven new culverts, rip rap energy dissipaters, headwalls, concrete drainage ditches, earthen drainage ditches, and three bioswales to treat road runoff. Construction is anticipated to take approximately 18 months.

Federal Agency/Permit: U.S. Army Corps of Engineers §404, Nationwide Permit 14 Permit, Mr. Robert Smith.

Other Required Regulatory Approvals: California Department of Fish and Game (CDFG) § 1602 Streambed Alteration Agreement, Ms. Kelly Fisher

California Environmental Quality Act (CEQA) Compliance: Environmental Impact Report, San Vicente Road Improvement Project, County of San Diego, State Clearing House No. 2009051044, January 26, 2011.

Receiving Waters: Unnamed tributaries to San Vicente Creek, San Diego hydrologic unit, San Vicente hydrologic area, Gower hydrologic subarea (907.23).

Impacted Waters and Wetlands of the United States and State:

Permanent -	
Wetlands	0.06-acre, 659.16-linear feet
Streambed	0.07-acre, 283.33-linear feet
Temporary -	
Wetlands	0.42-acre, 965.41 linear feet
Streambed	0.23-acre, 677.67-linear feet

Impacted Waters for
CDFG jurisdiction
only:

Permanent -
Wetlands 0.68-acre, 2,087.95-linear feet

Temporary -
Wetlands 2.65-acre, 4,819.71-linear feet

Dredge Volume:

None proposed.

Related Projects
Implemented/to be
Implemented by the
Applicant(s):

San Vicente Road Drainage Improvement Project (10C-099).

Compensatory
Mitigation:

Mitigation is described in the *San Vicente Road Improvement Project Conceptual Mitigation Plan*, prepared by AMEC, and dated October 19, 2010. Mitigation will occur on a reach of the San Diego River, in the City of San Diego, and adjacent to the City of Santee. The San Diego River site will include the rehabilitation of San Diego River hydrology and riparia by the in-perpetuity eradication of *Arundo donax* (Giant reed) and the planting of an herbaceous understory, totaling 1.33-acres and 755.94 linear-feet. Specifically, 1.23-acres (592.89 linear-feet) of Riparian forest and 0.10-acre (163.05 linear-feet) of Southern willow scrub will be restored.

Best Management
Practices (BMPs):

Construction and Post-construction BMPs are described in the Major Stormwater Management Plan for San Vicente Road Improvements, AECOM, November 2010.

BMPs will include:

- Fiber rolls
- Gravel bag berms
- Erosion control stabilizing emulsion
- Concrete washout area
- Stabilized construction entrance/exit
- Spill prevention and control
- Street sweeping and vacuuming
- Curb inlet filters with hydrocarbon booms (24)
- Bioretention Basins (3)

San Vicente Road
Improvement Project

Certification No. 10C-095

Public Notice: On November 12, 2010, receipt of the project application was posted on the San Diego Water Board web site to serve as appropriate notification to the public. No public comments were received.

Fees: Total Due: \$4740.00
Total Paid: \$640.00 (Check No. 3320564)
Total Paid: \$4,100.00 (Check No. 3401657)

CIWQS: Regulatory Measure ID: 376272
Place ID: 757955
Party ID: 524874
Person ID: 523411
WDID 9 000002161

**ATTACHMENT 2
DISTRIBUTION LIST**

Mr. Robert Smith
U.S. Army Corps of Engineers
San Diego Field Office
6010 Hidden Valley Road
Suite 105
Carlsbad, CA 92011
Robert.R.Smith@spl01.usace.army.mil

Ms. Kelly Fisher
California Department of Fish and Game
South Coast Region
Habitat Conservation Planning – North
4949 Viewridge Avenue
San Diego, CA 92123
DBradford@dfg.ca.gov

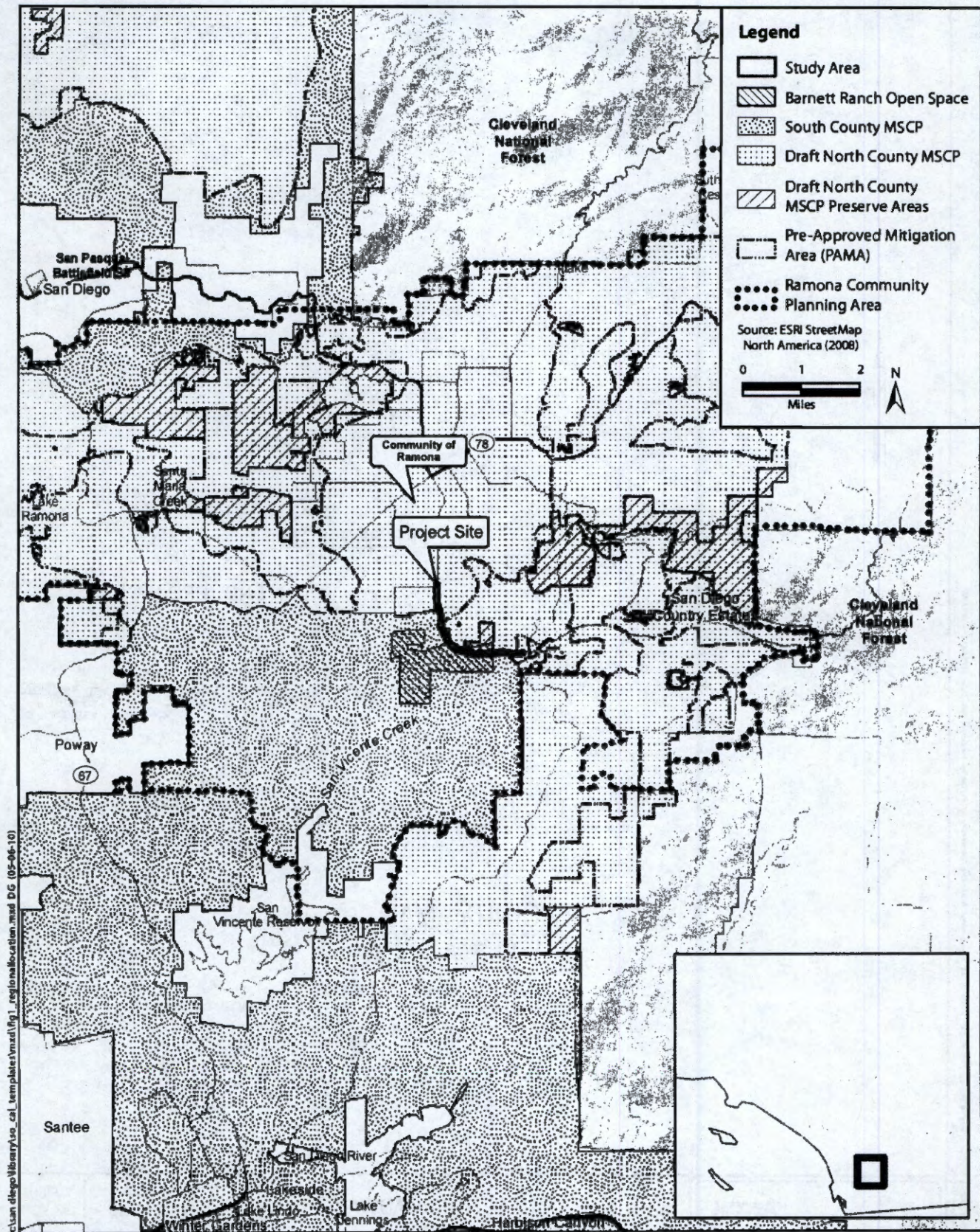
Mr. Eric Raffini
Wetlands Regulatory Office
U.S. Environmental Protection Agency, Region 9
75 Hawthorne Street
San Francisco, CA 94105
R9-WTR8-Mailbox@epa.gov

State Water Resources Control Board
Division of Water Quality
401 Water Quality Certification and Wetlands Unit
P.O. Box 100
Sacramento, CA 95812-0100
Stateboard401@waterboards.ca.gov

U.S. Department of the Interior
Fish and Wildlife Service
6010 Hidden Valley Road
Carlsbad, CA 92011

ATTACHMENT 3

LOCATION MAP(S)



c:\san diego\library\so_cal_templates\mad\fig1_regionallocation.mxd DG (05-06-10)

Figure 1
Vicinity Map
San Vicente Road Improvement Project

