FIGURES

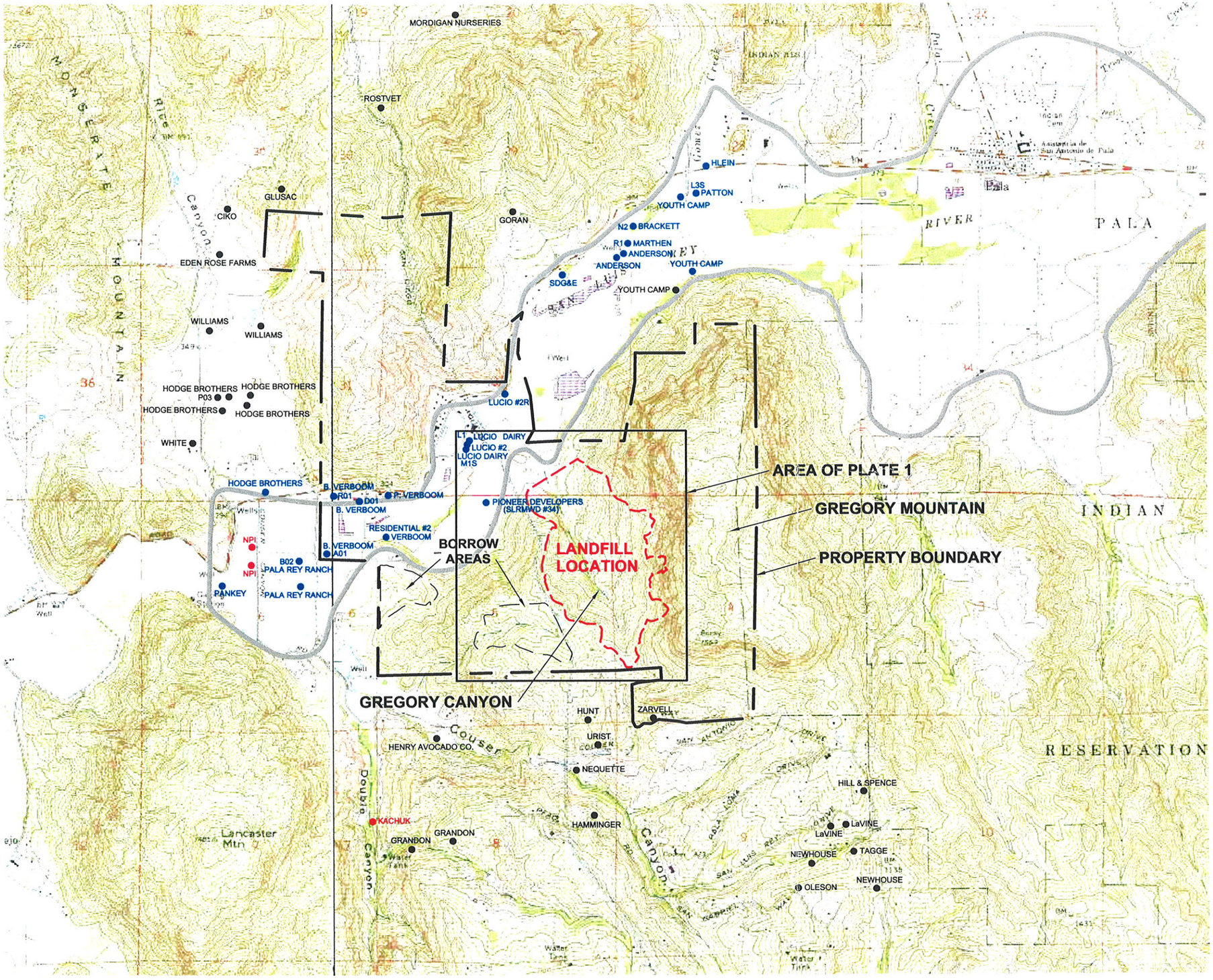

EXPLANATION:

WHITE ● APPROXIMATE LOCATION OF LOCAL GROUNDWATER WELL SCREENED IN BEDROCK (NOT FIELD VERIFIED)

PANKEY ● APPROXIMATE LOCATION OF LOCAL GROUNDWATER WELL SCREENED IN ALLUVIUM (NOT FIELD VERIFIED)

NPI ● APPROXIMATE LOCATION OF LOCAL GROUNDWATER WELL SCREENED IN ALLUVIUM AND BEDROCK (NOT FIELD VERIFIED)

APPROXIMATE LIMIT OF PALA BASIN

REFERENCE:

USGS 7.5 MINUTE PALA (1988) AND BONSALL (1975) CALIFORNIA QUADRANGLES

CALIFORNIA DEPARTMENT OF WATER RESOURCES WATER WELL DRILLERS REPORTS

SAN DIEGO COUNTY WATER AUTHORITY GROUNDWATER REPORT (1997)

N

APPROXIMATE SCALE: 1" = 2300'

FIGURE 1

SITE LOCATION MAP

SUPPLEMENTAL HYDROGEOLOGIC INVESTIGATION REPORT
GREGORY CANYON LANDFILL
SAN DIEGO COUNTY, CALIFORNIA

GeoLogic Associates
Geologists, Hydrogeologists, and Engineers

DRAWN BY:	DATE:	JOB NO.
VL	OCTOBER 2004	9539

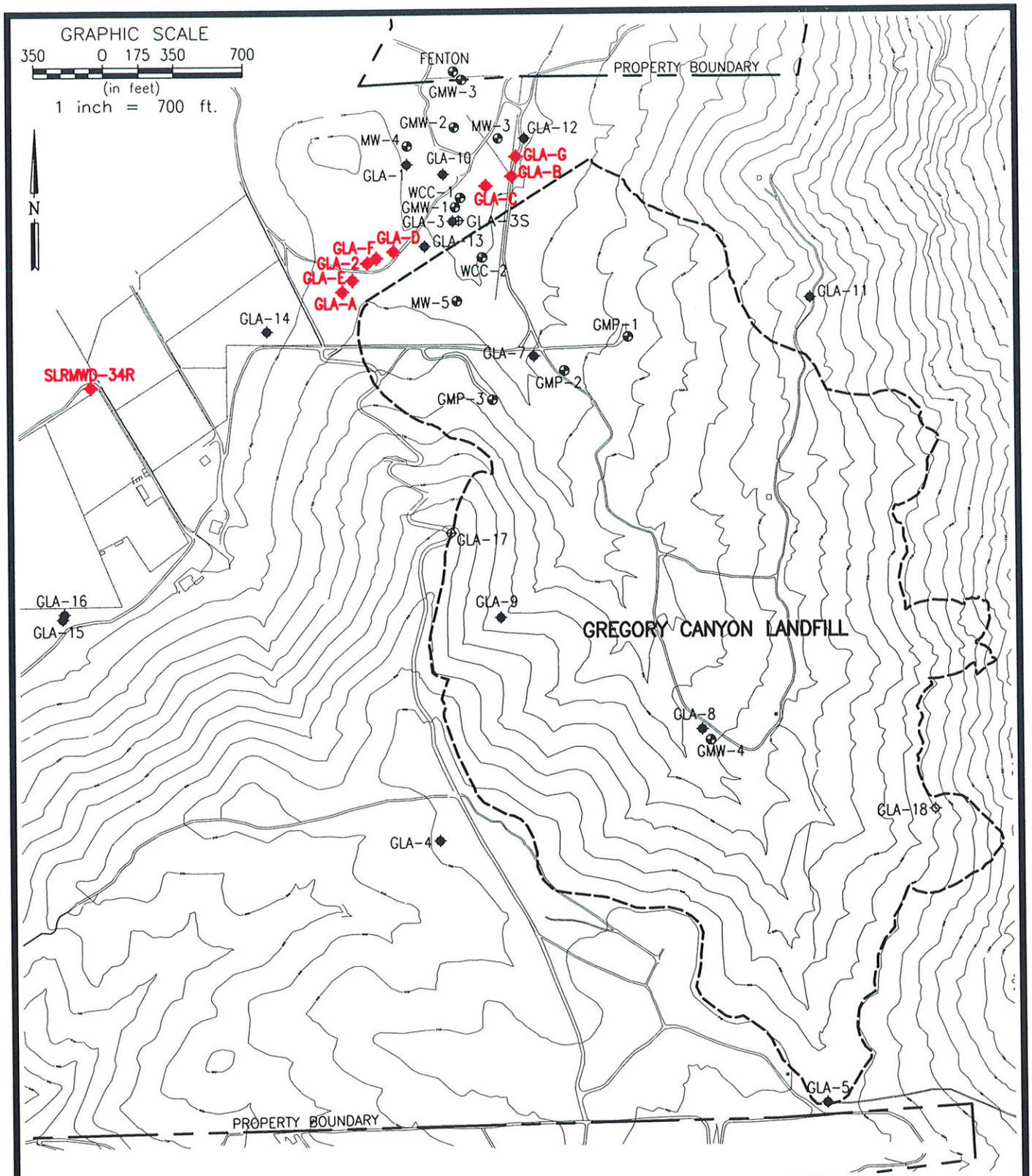

FIGURE 2

EXPLANATION:

- NEW MONITORING WELL BY GLA
- MONITORING WELL BY GLA
- EXPLORATORY BORING (GLA, 2004)
- PROPOSED MONITORING WELL
- MONITORING WELL BY OTHERS

WELL LOCATION MAP

SUPPLEMENTAL HYDROGEOLOGIC INVESTIGATION REPORT
GREGORY CANYON LANDFILL
SAN DIEGO COUNTY, CALIFORNIA

GeoLogic Associates
Geologists, Hydrogeologists, and Engineers

DRAWN BY:	DATE:	JOB NO.
VL	OCTOBER 2004	9539

Figure 3
Aquifer Pumping Test
Gregory Canyon
Well GLA-A

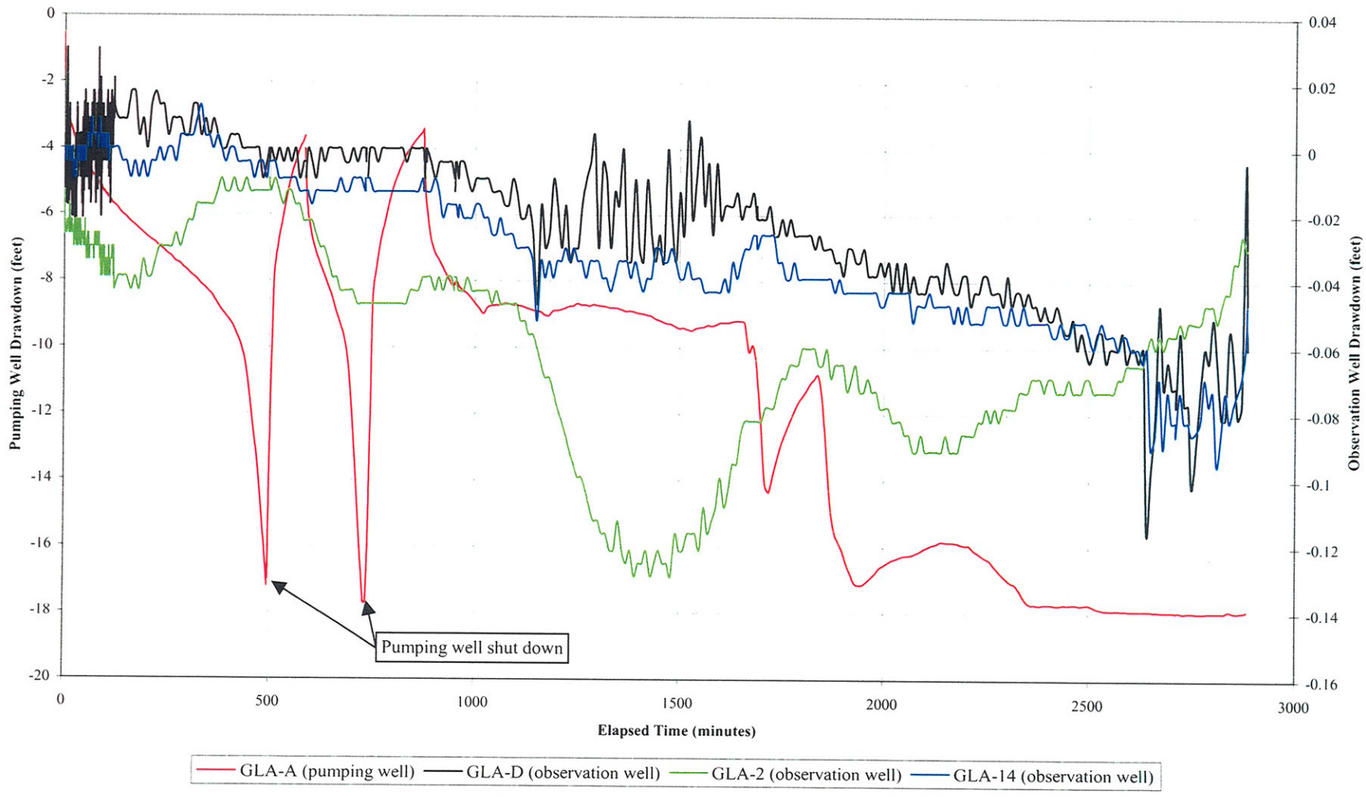

Barometric Pressure vs Time

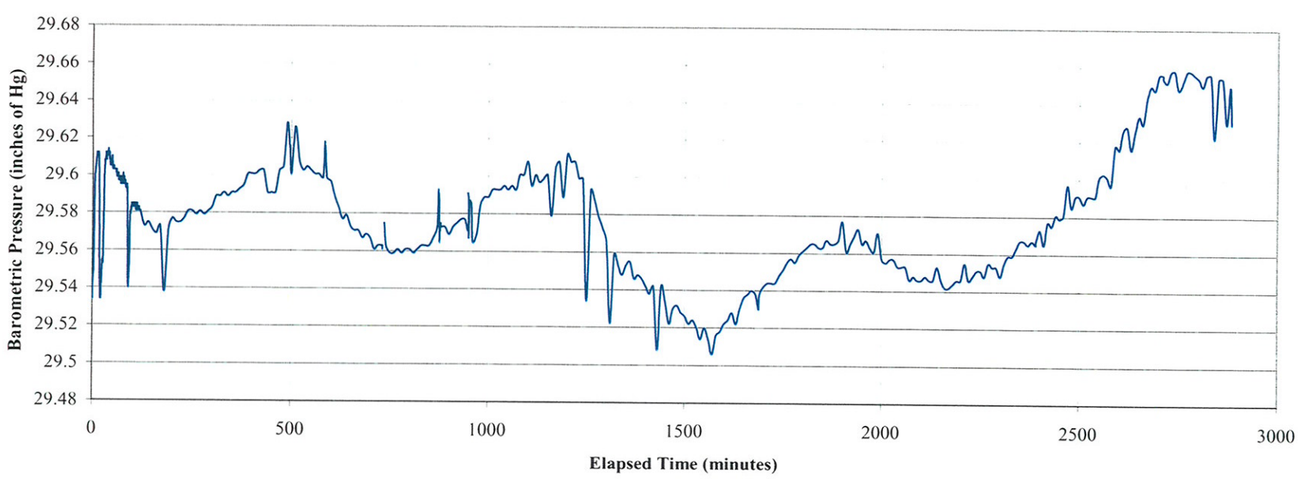

Pumping Rate vs Time

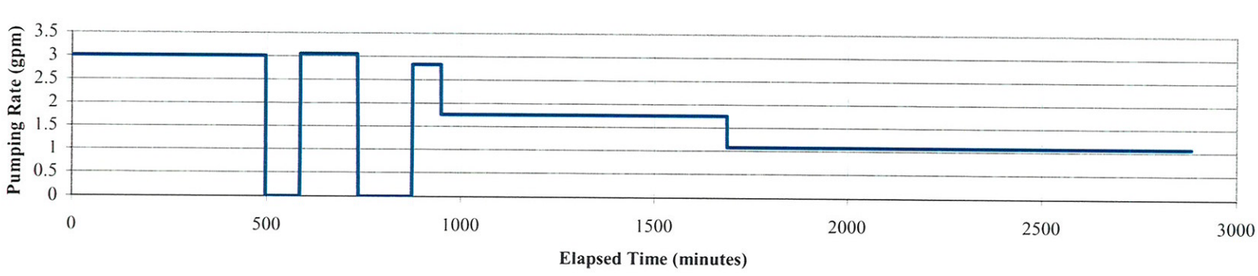

Figure 4
Aquifer Pumping Test
Gregory Canyon
Well GLA-3

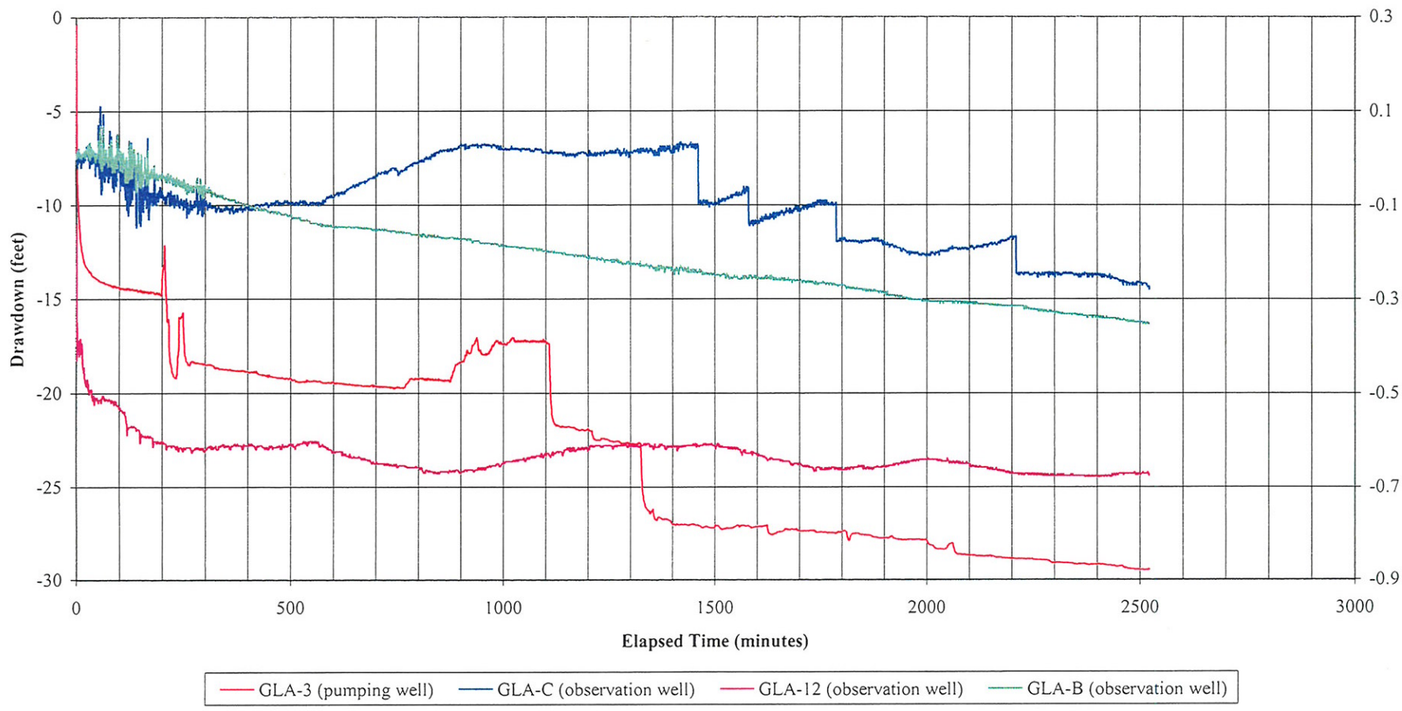

Barometric Pressure

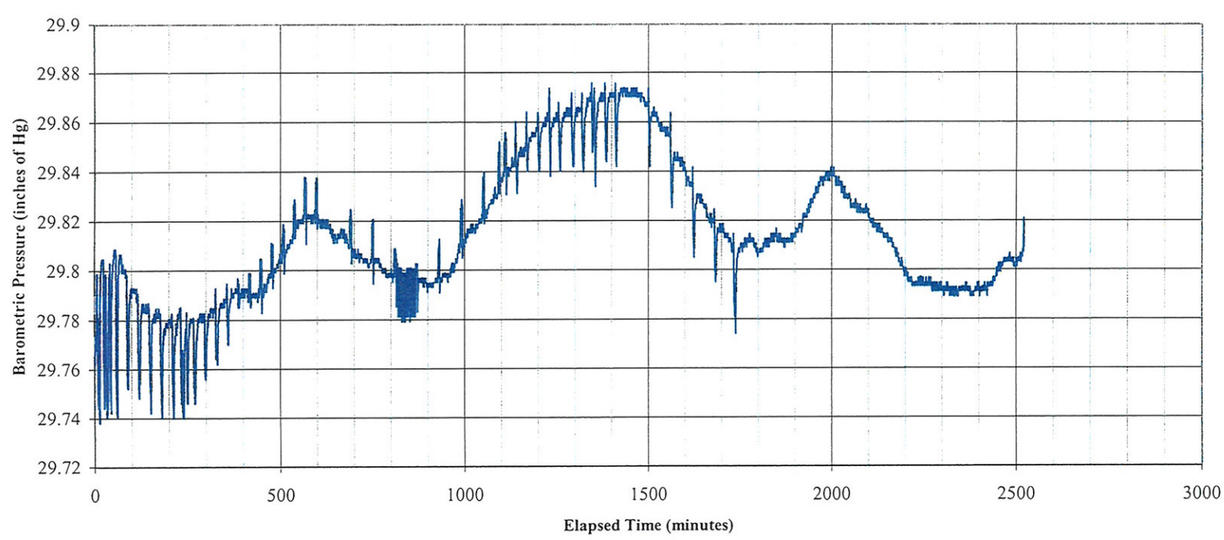

Pumping Rate

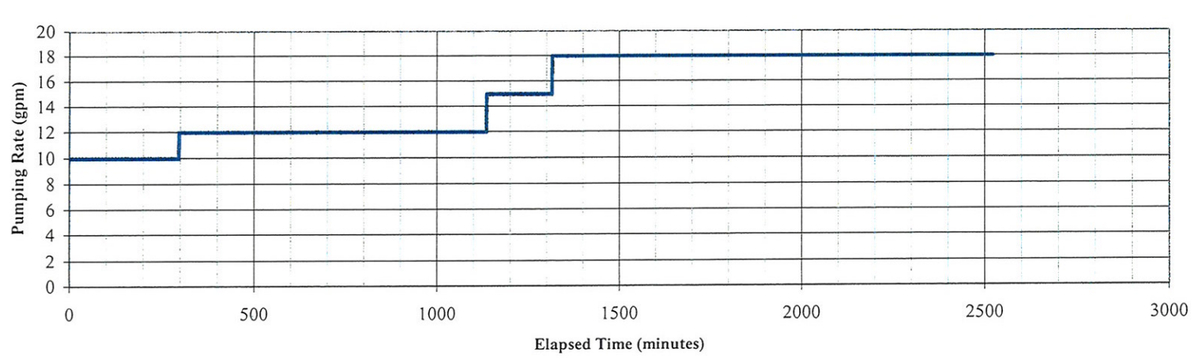

Figure 5
Aquifer Pumping Test
Gregory Canyon
Well GLA-B

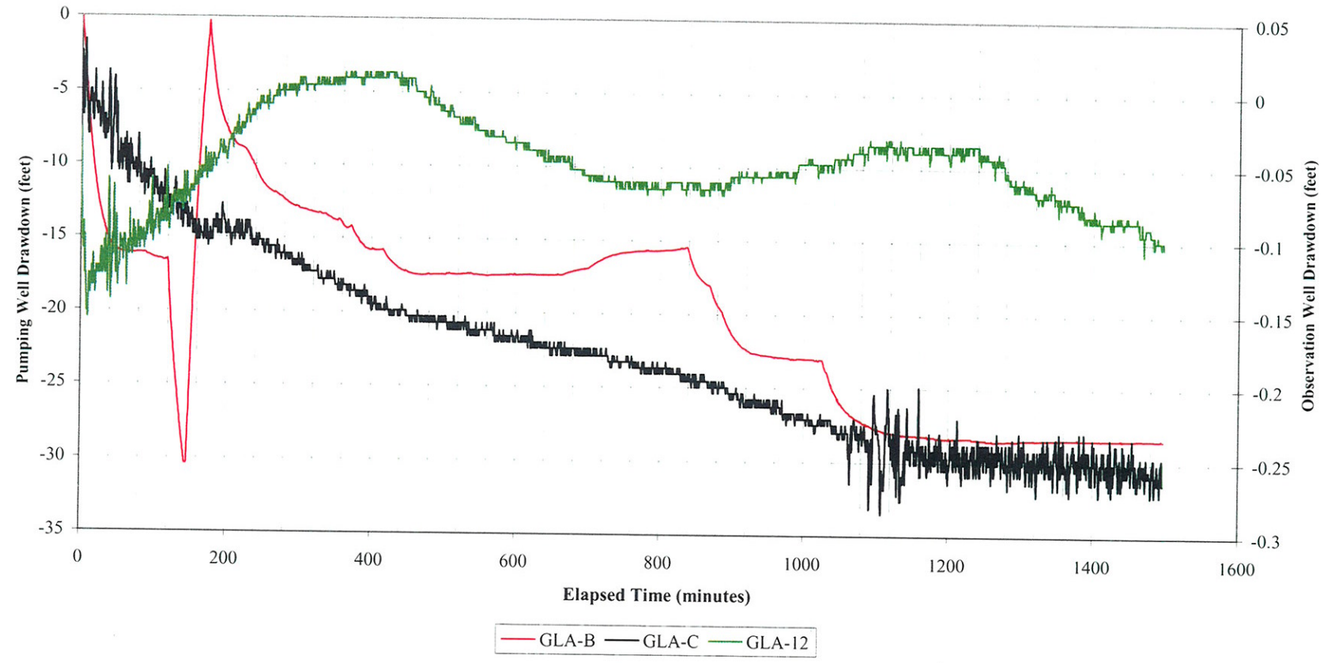

Barometric Pressure

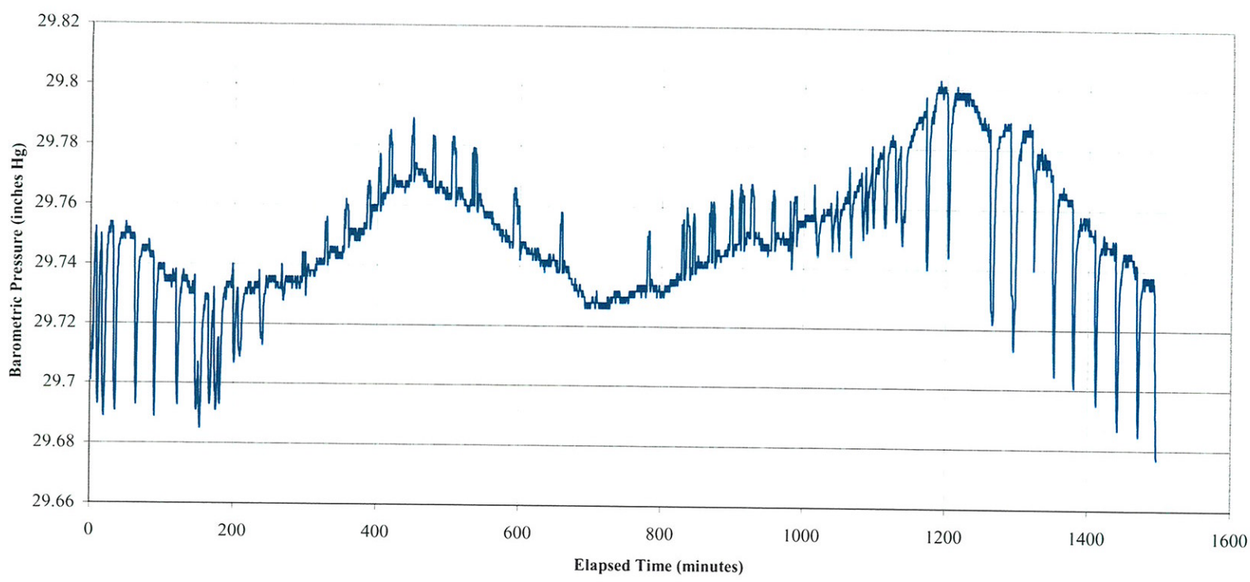

Pumping Rate

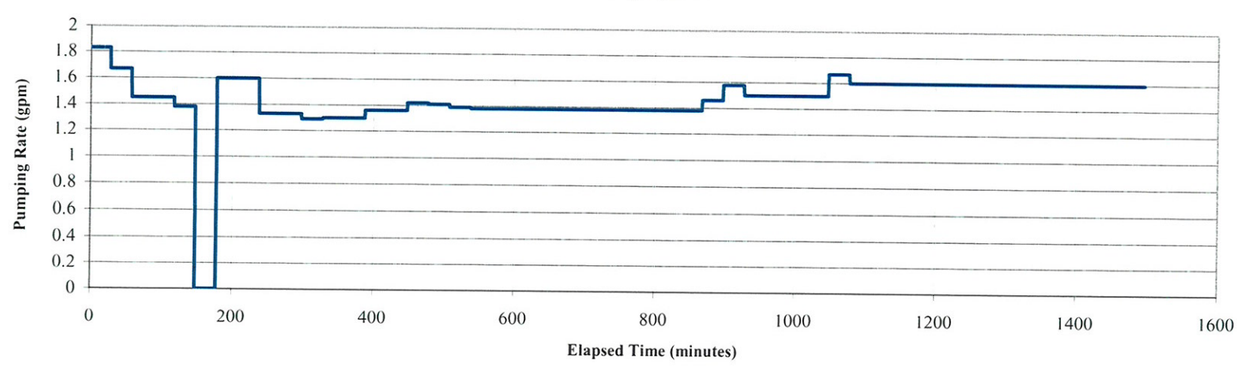

Figure 6
Aquifer Pumping Test
Gregory Canyon
Well GLA-13

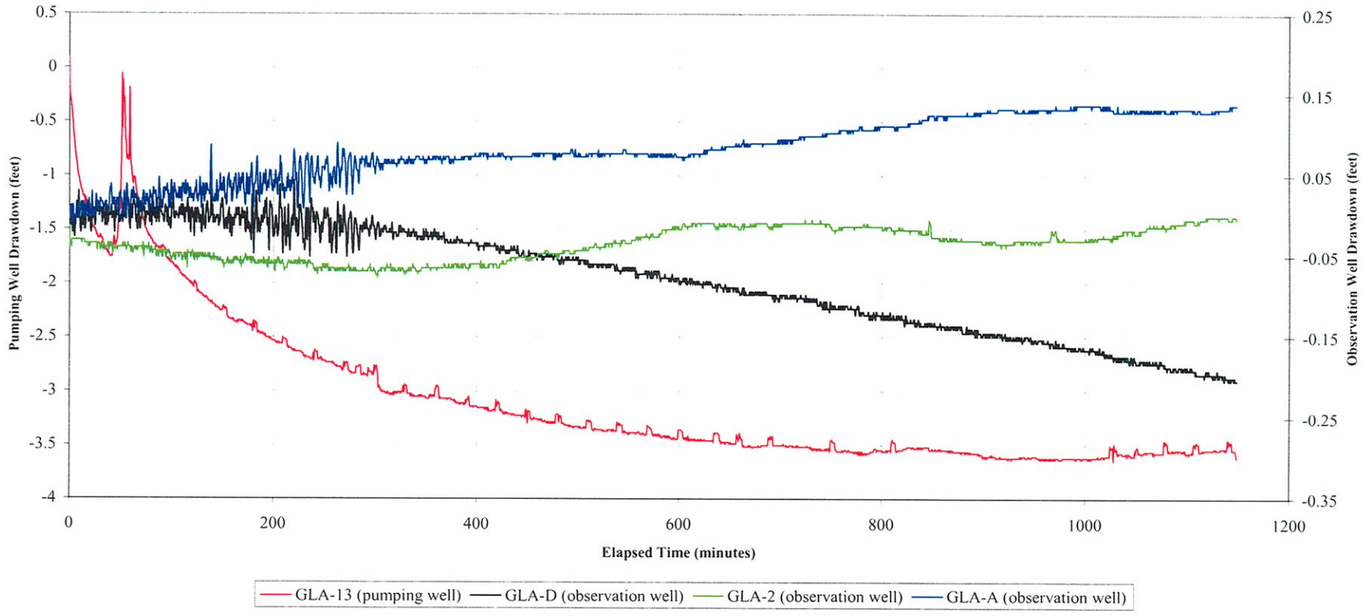

Barometric Pressure vs Time

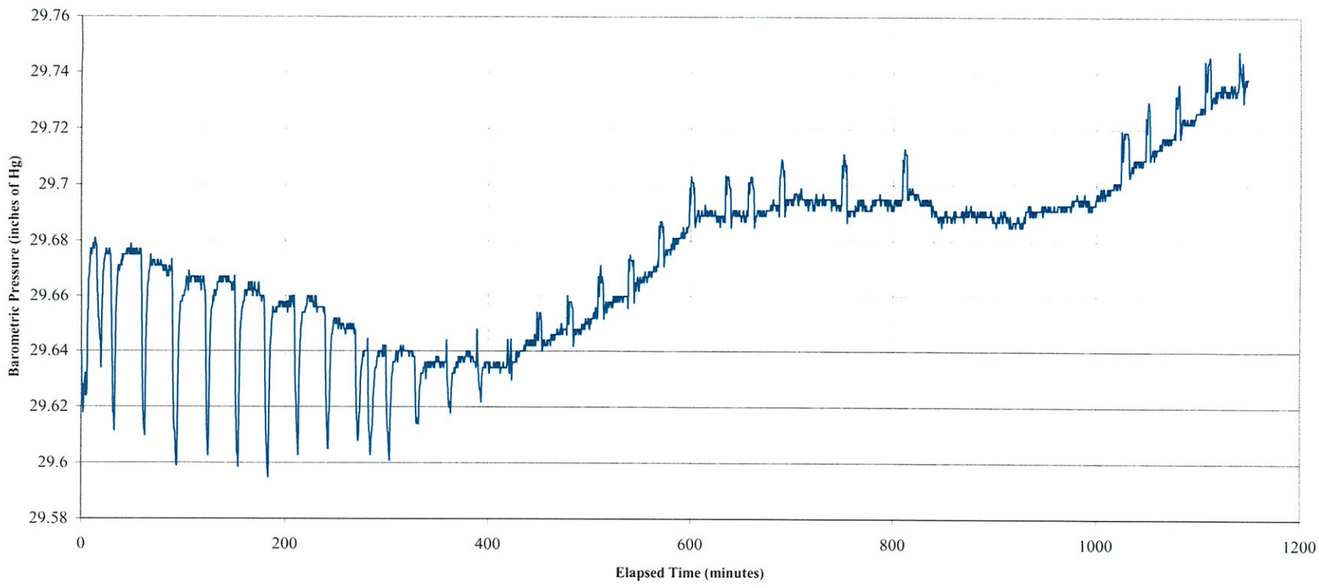

Pumping Rate

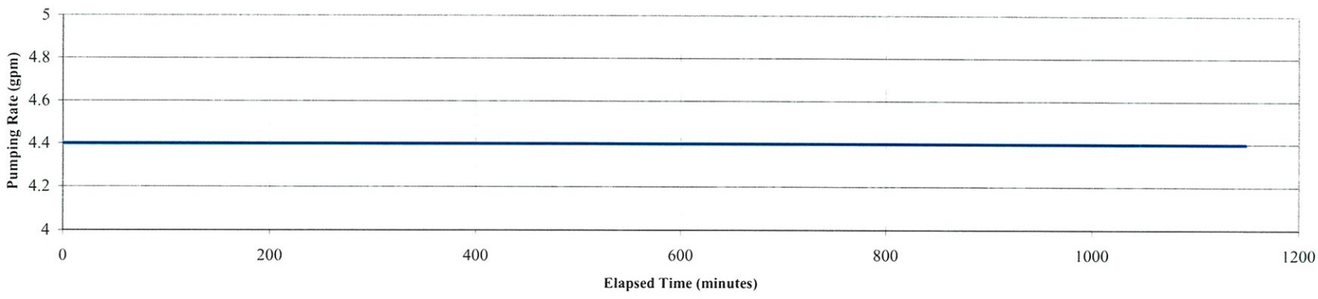

Figure 7
Aquifer Pumping Test
Gregory Canyon
Well GLA-G

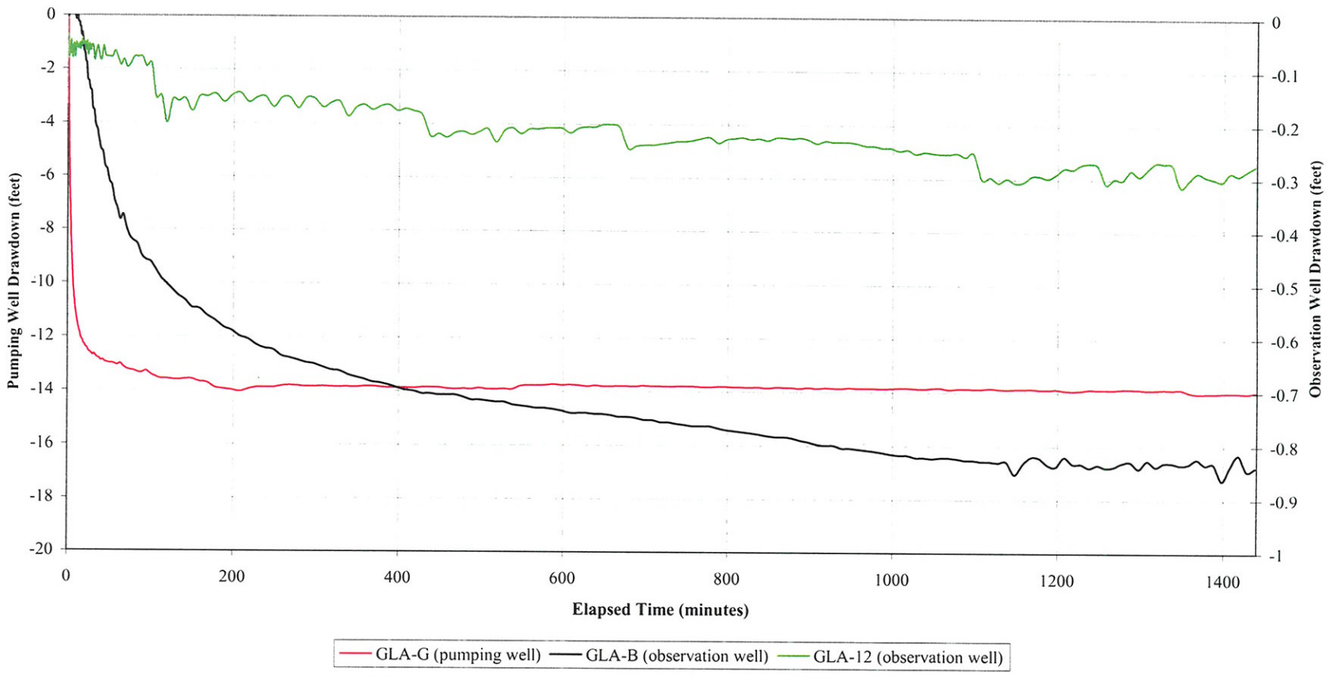

Barometric Pressure vs Time

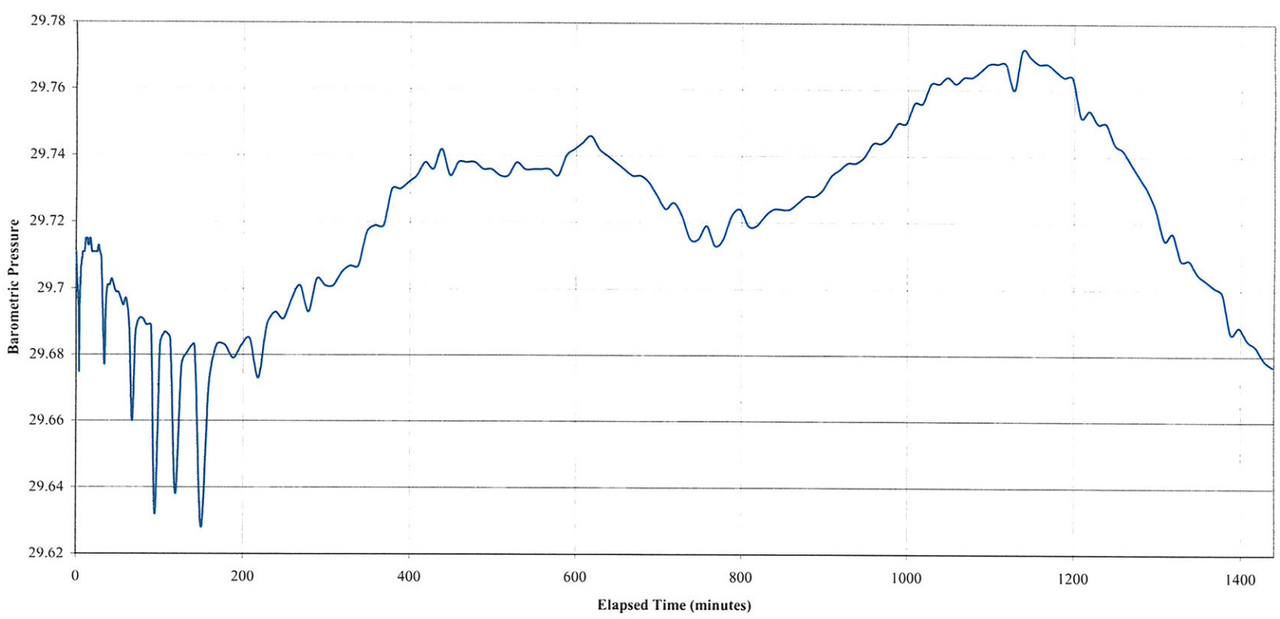
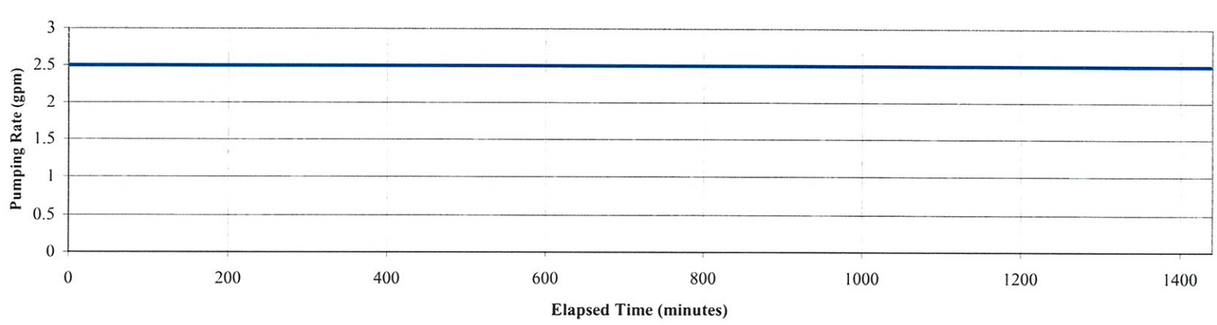
Pumping Rate