1109

ITEM 6 DOC 2A

SAN DIEGO CO.

MAP

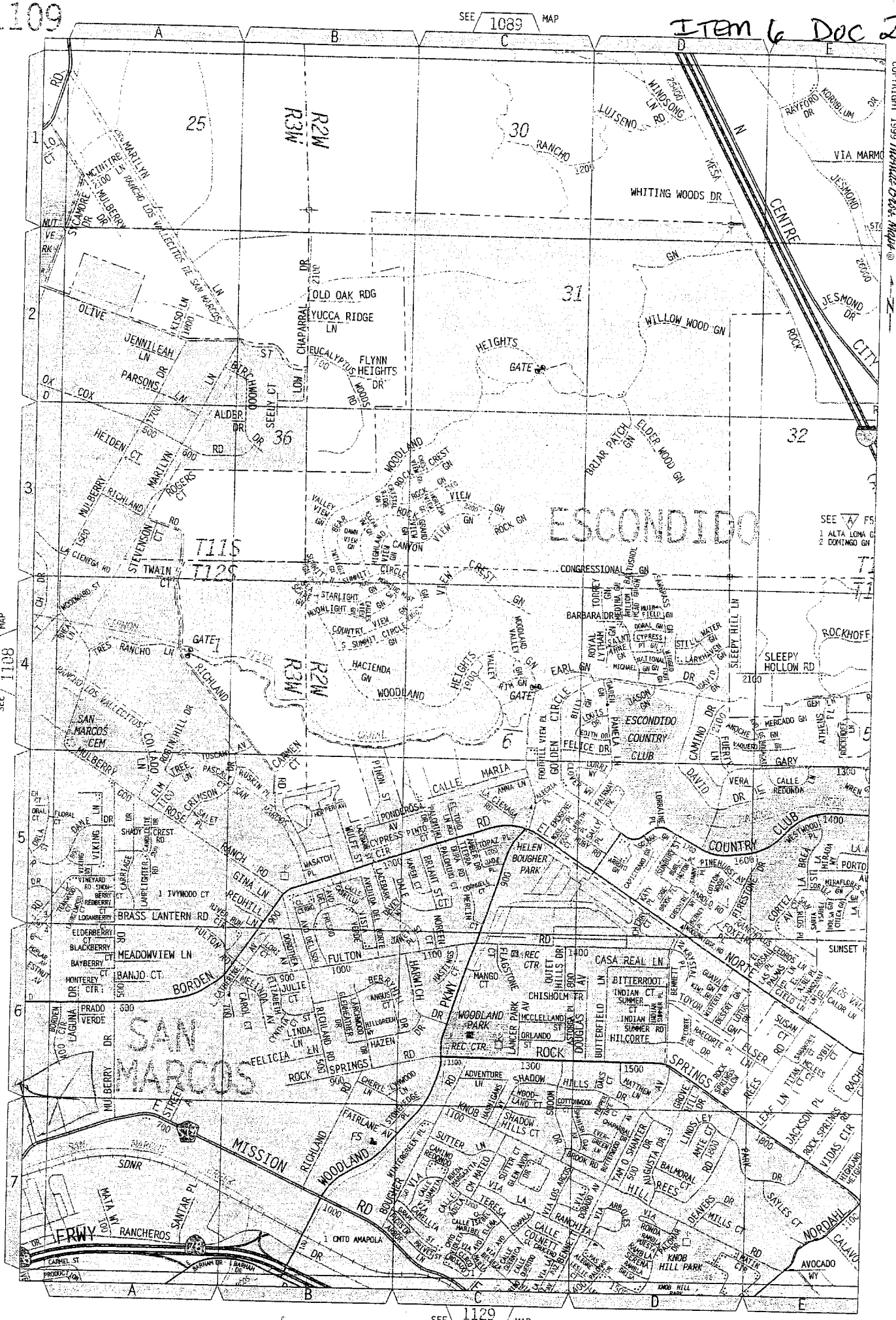

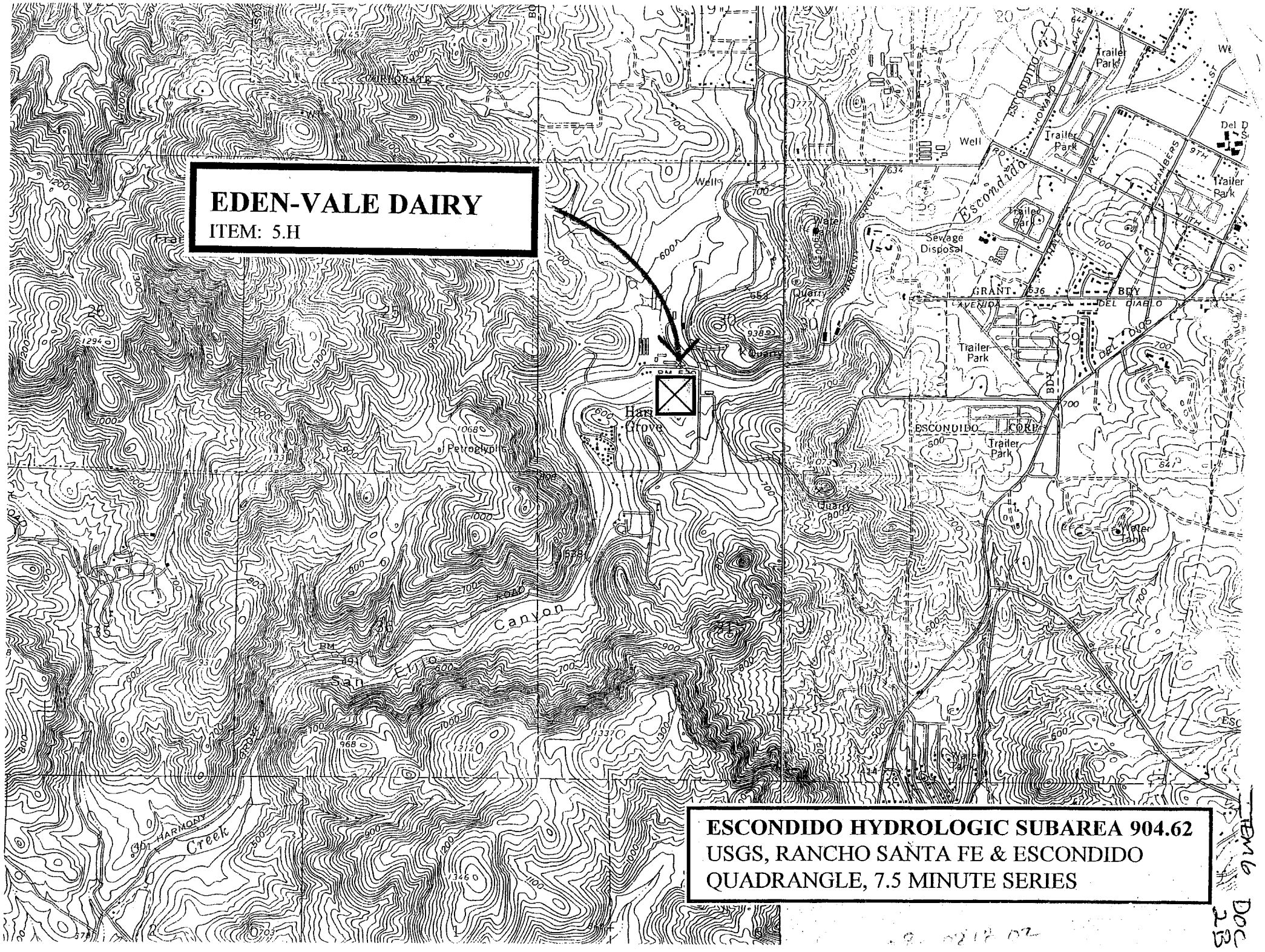
EDEN-VALE DAIRY
ITEM: 5.H
ESCONDIDO HYDROLOGIC SUBAREA 904.62
USGS, RANCHO SANTA FE & ESCONDIDO
QUADRANGLE, 7.5 MINUTE SERIES
Trailer Park
Well
Sewage Disposal
Quarry
Hari Grove
Petroglyphs
Canyon
San Elijo
Creek
HARMONY
GRANT
AVENIDA
DEL DIABLO
ESCONDIDO
CORP
Water Tank
Escondido
CORPORATE
HOWARD
CHAMBERS
9TH
11TH
ESCONDIDO
Del D

ITEM 6 DOC 2B

Item No. 8
Calmat Company
Lakeside Sand Plant

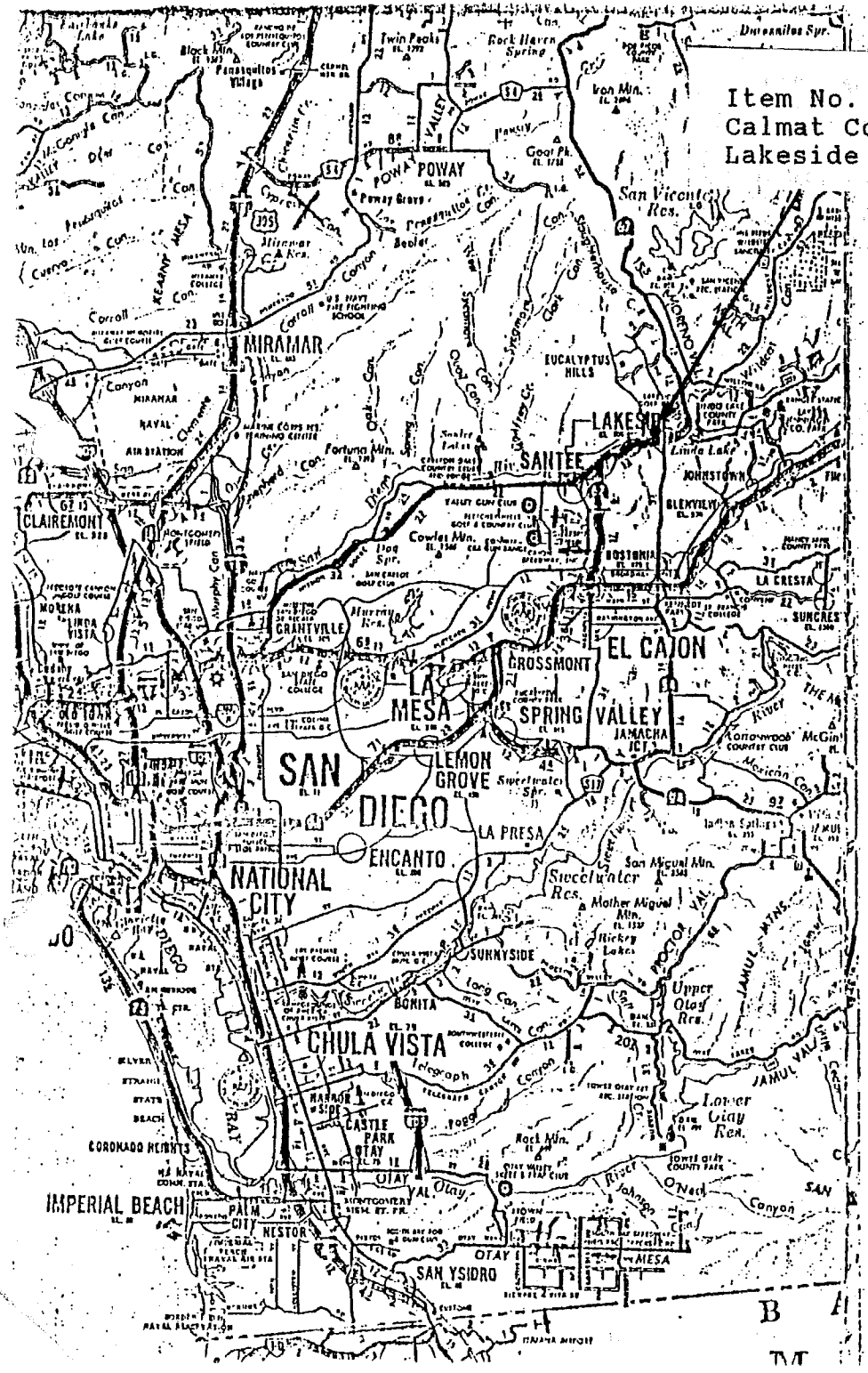

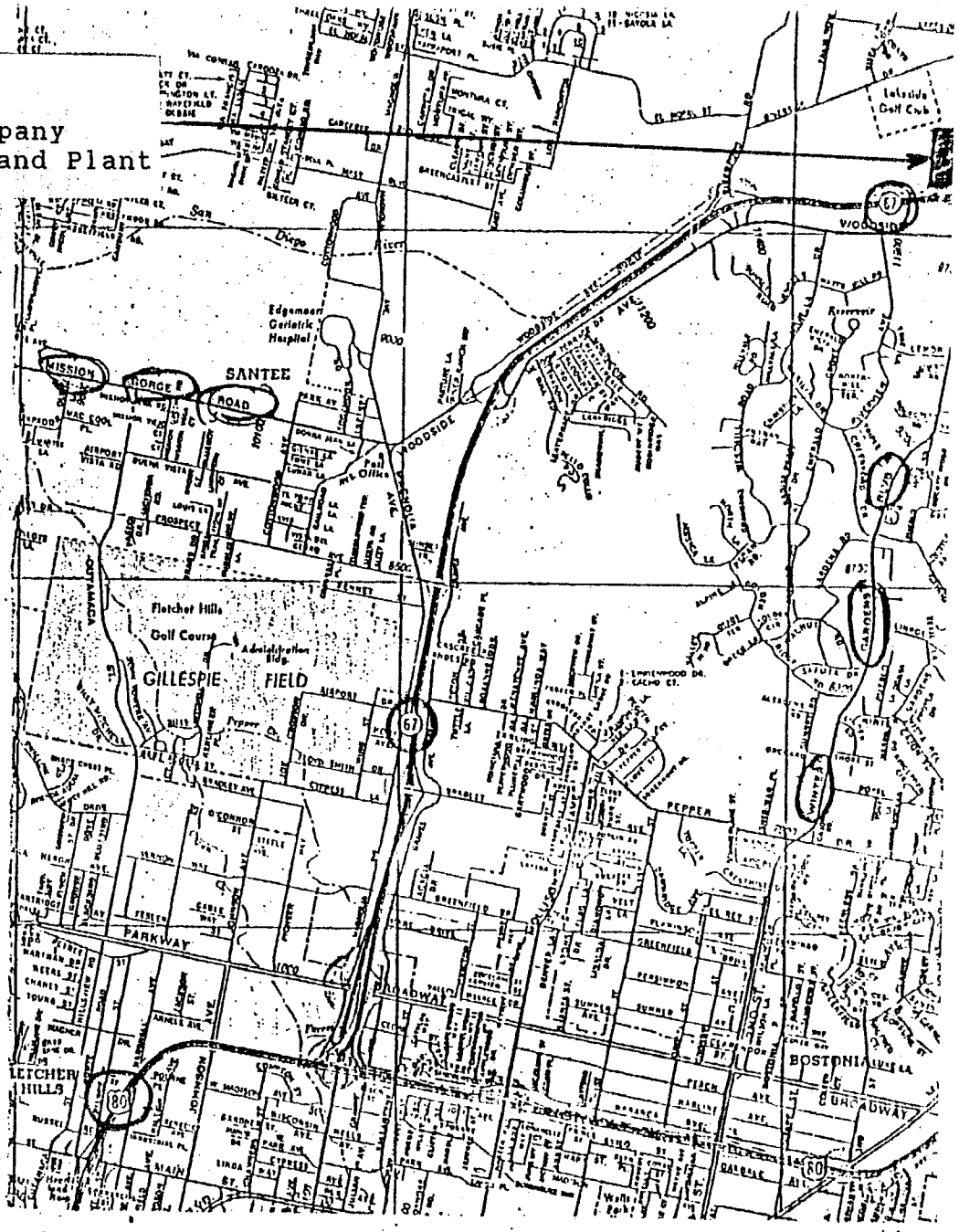

9-266

ITEM 6
Dec. 2C

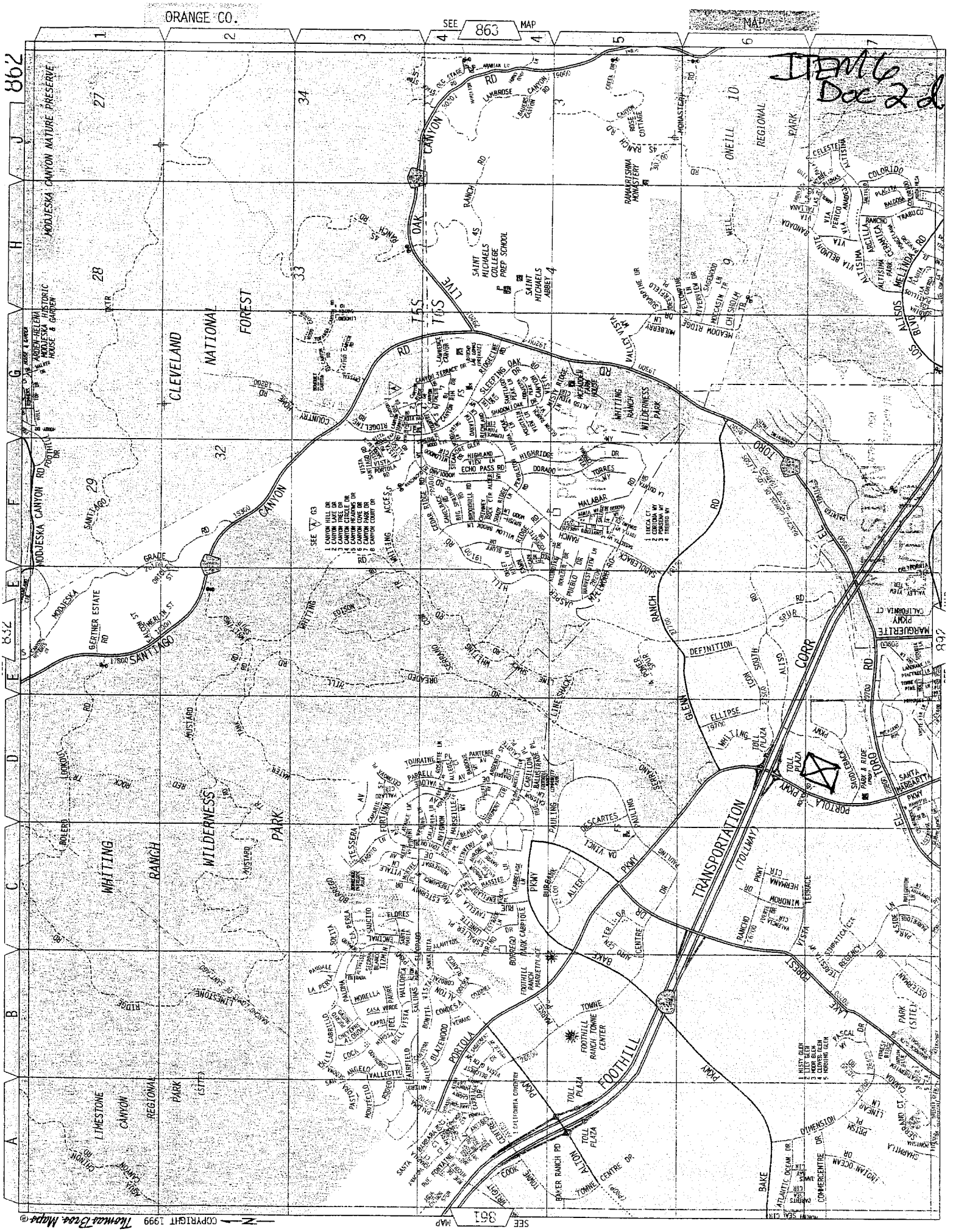
ORANGE CO.
SEE 863 MAP
MAP
ITEM 6
Doc 2d
862
MODJESKA CANYON NATURE PRESERVE
ARDEN-HELENA MODJESKA HISTORIC HOUSE & GARDEN
CLEVELAND NATIONAL FOREST
MODJESKA CANYON RD
SANTIAGO CANYON RD
GERTNER ESTATE RD
WHITING RANCH WILDERNESS PARK
LIMESTONE CANYON REGIONAL PARK (SITE)
SAINT MICHAELS COLLEGE PREP SCHOOL
SAINT MICHAELS ABBEY
RAMAKRISHNA MONASTERY
ONEILL REGIONAL PARK
WHITING RANCH WILDERNESS PARK
FOOTHILL TRANSPORTATION (TOLLWAY)
FOOTHILL RANCH TOWNE CENTER
TOLL PLAZA
PORTOLA PKWY
SANTA MARGARITA PKWY
MARGUERITE PKWY
EL TORO RD
ALISO CORR
BAKE PKWY
COPYRIGHT 1999 Thomas Bros. Maps
SEE 861 MAP

409

ITEM 6
Doc. 2E

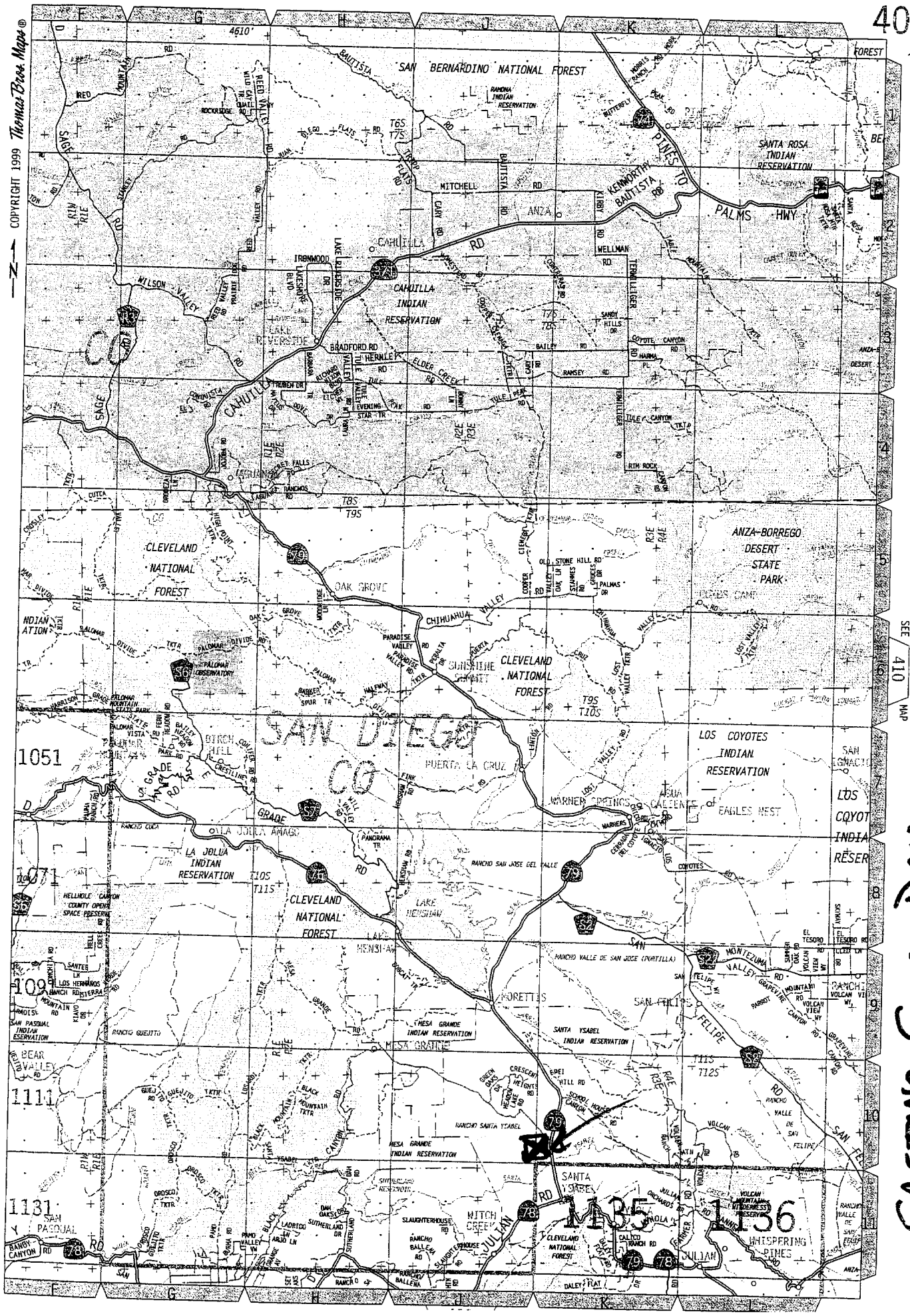

CAETANA SWISS DAIRY

409

ITEM 6
DOC. 2f.

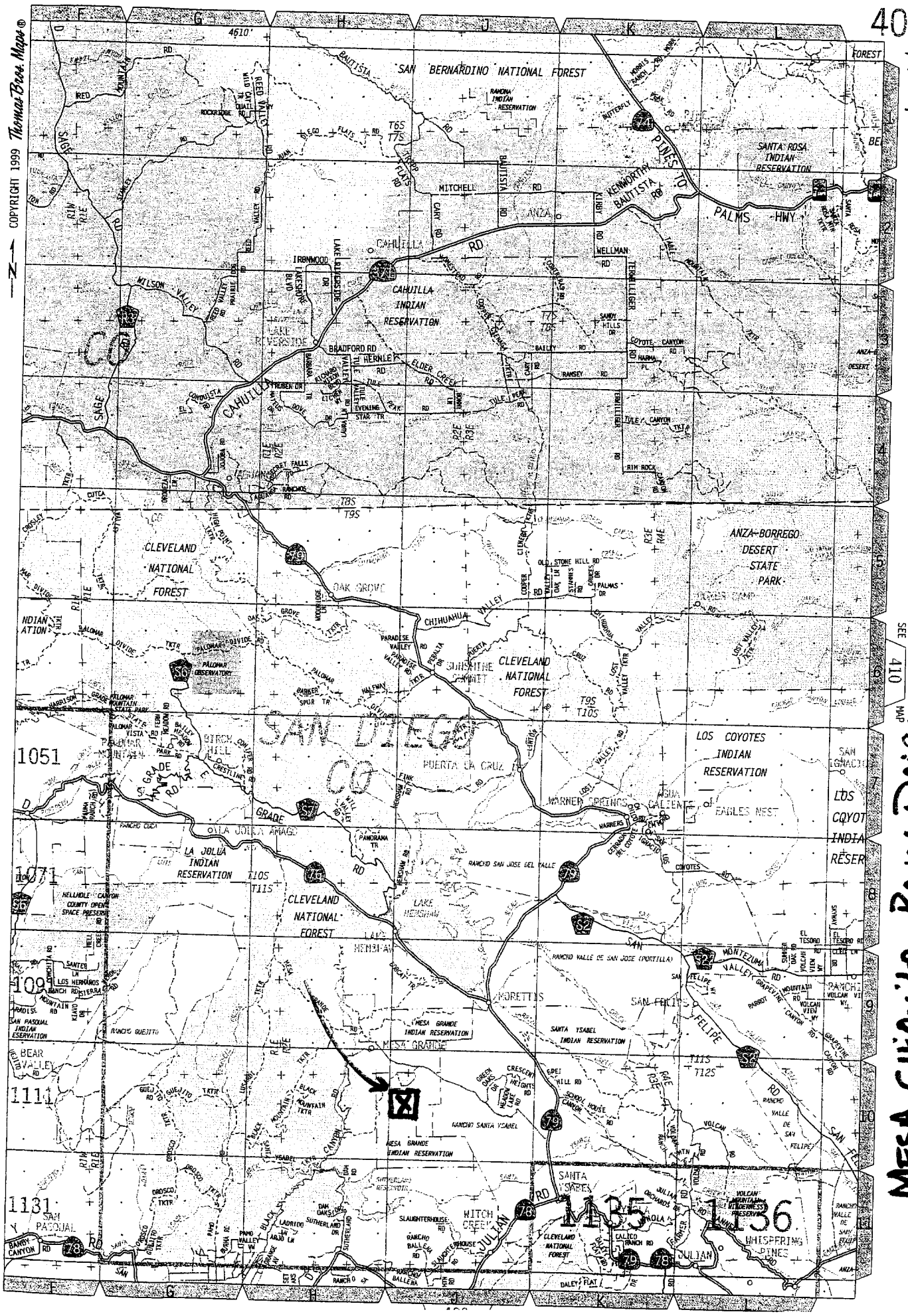

MESA CHIQUITA RANCH DAIRY

ITEM 6
DOC 2g-

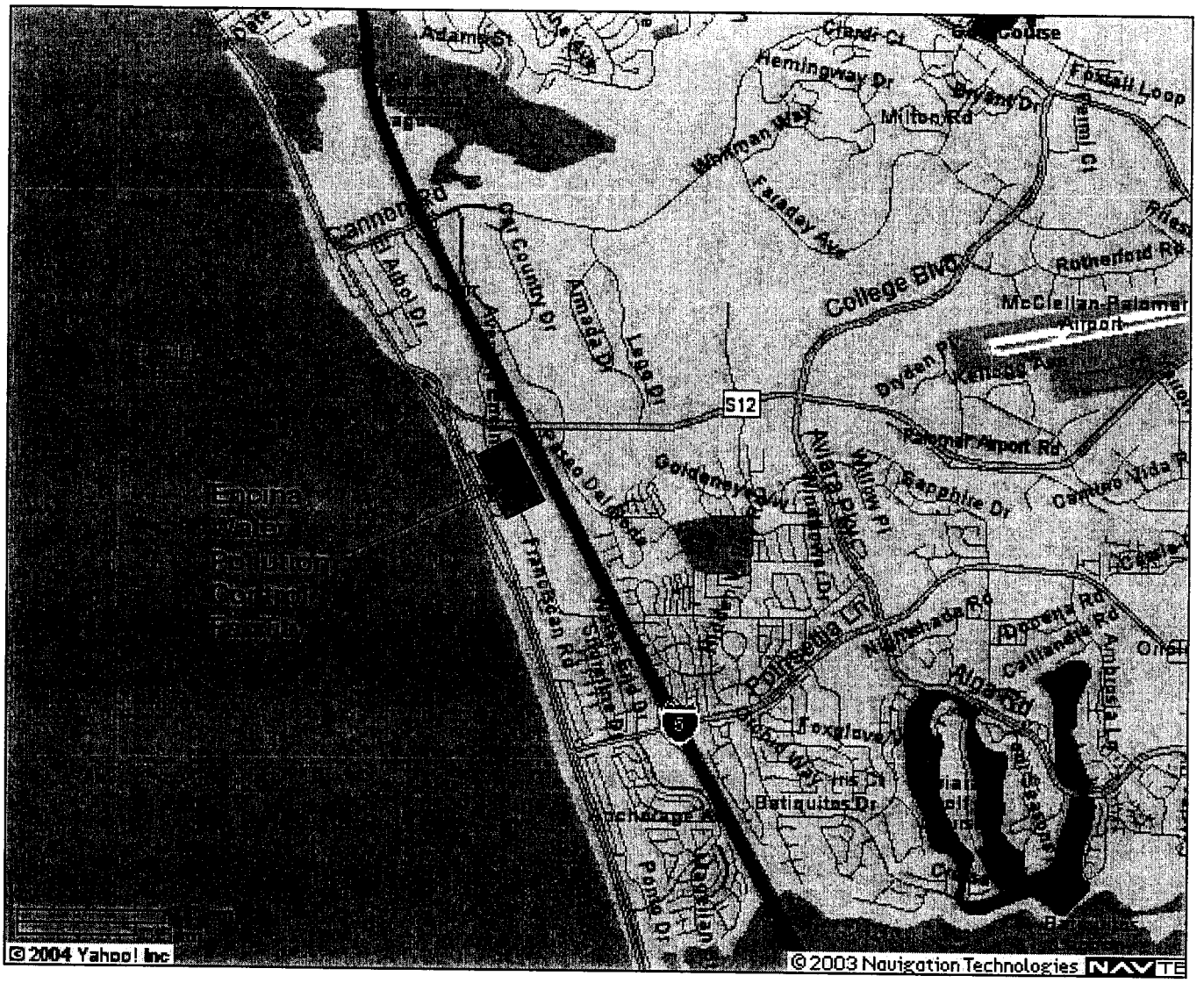

Adams St
Clardi Ct
Hemingway Dr
Milton Rd
Bryant Dr
Foxtail Loop
Whitman Way
Faraday Ave
Cannon Rd
El Arbol Dr
Car Country Dr
Armada Dr
Lego Dr
College Blvd
Rutherford Rd
McClellan-Palomar Airport
Dryden Pl
S12
Palomar Airport Rd
Sapphire Dr
Cantino Vida
Goldeneye
Aviara Pkwy
Willow Pl
Encina Water Pollution Control Facility
Franciscan Rd
Poinsettia Ln
Nightshade Rd
Docena Rd
Calliandra Rd
Alga Rd
Ambrosia Ln
Foxglove
Iris Ct
Batiquitos Dr
Anchorage
Ponto Dr
5
© 2004 Yahoo! Inc
© 2003 Navigation Technologies
NAVTE

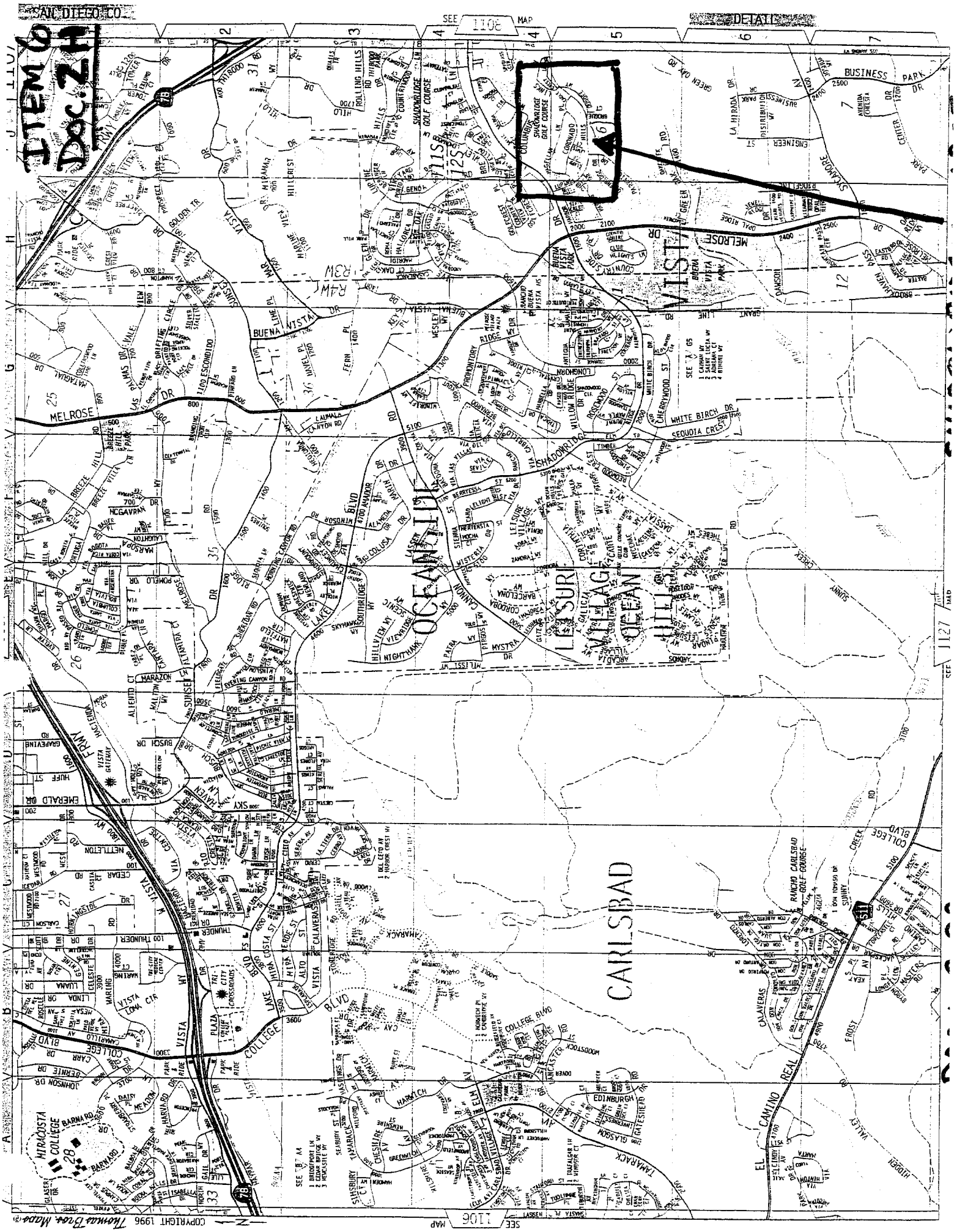
SAN DIEGO CO.
SEE 1108 MAP
DETAIL
ITEM 6
Doc. 2H
OCEAN HILL
LEISURE VILLAGE
OCEAN HILL
CARLSBAD
MELROSE DR
BUENA VISTA DR
SHADOWRIDGE
COLLEGE BLVD
EL CAMINO REAL
MIRACOSTA COLLEGE
RANCHO CARLSBAD GOLF COURSE
COLUMBUS SHADOWRIDGE GOLF COURSE
SEE 1106 MAP
COPYRIGHT 1996 Thomas Bros. Maps

ITEM 6
Docs 2.i, 2.j, 2.k.

THERE ARE NO FACILITY MAPS FOR 2.i, 2.j, 2.k. BECAUSE THE DISCHARGES WERE FROM MULTIPLE SITES REGIONWIDE

1231

ITEM 6
DOC 2L-

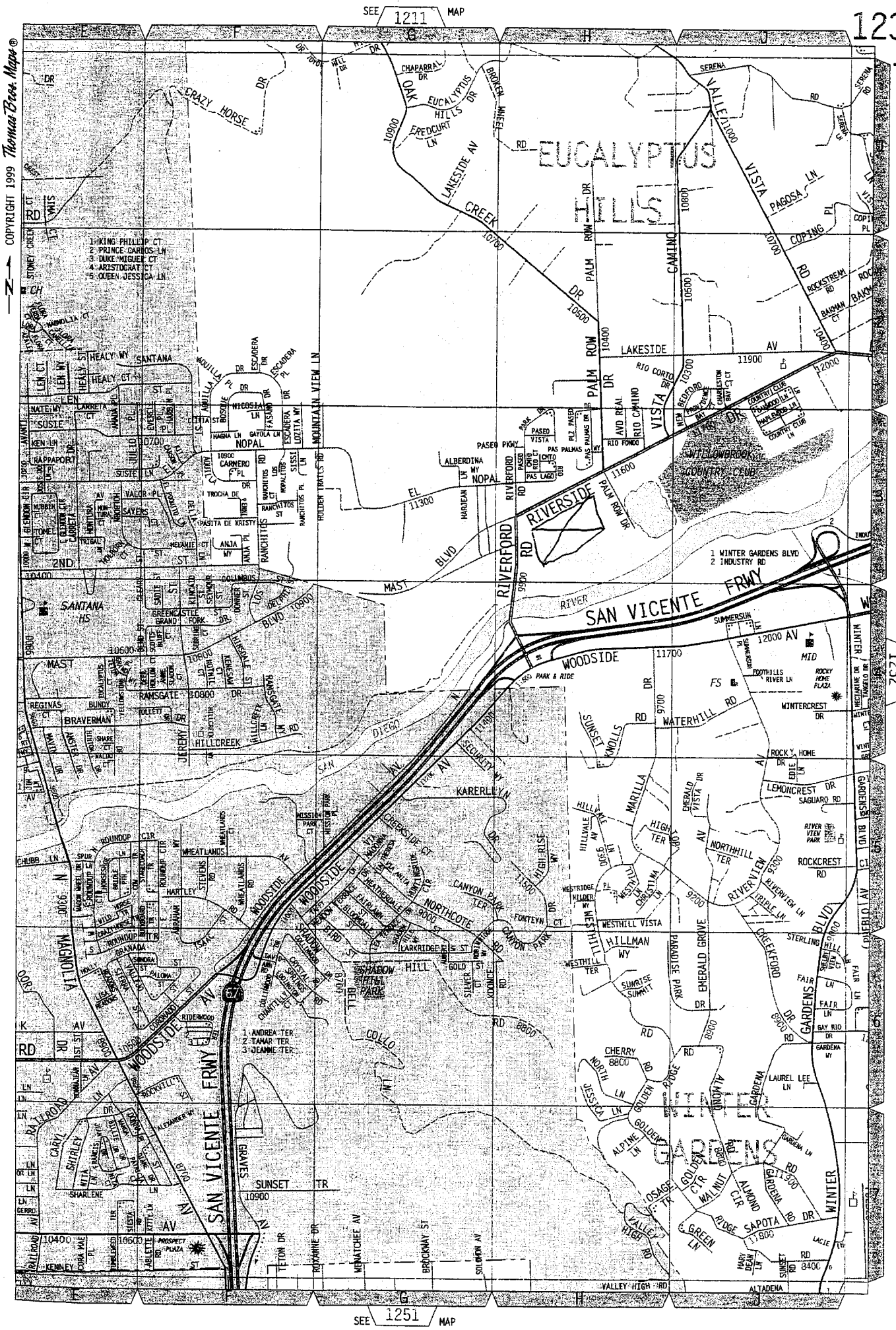

ITEM 6 Doc 2.M.

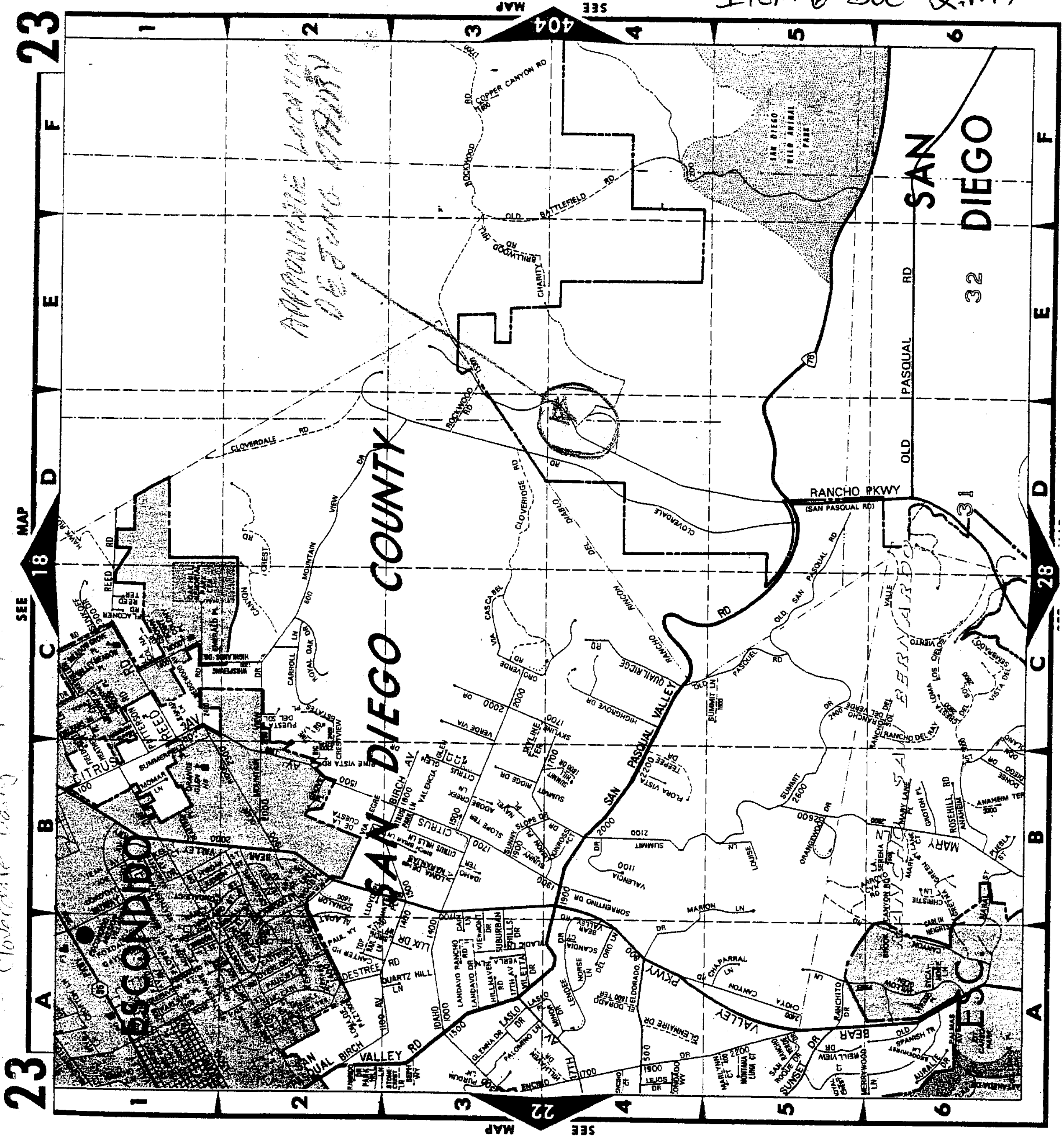
23
SEE MAP 404
SEE MAP 18
SEE MAP 28
SEE MAP 22
ESCONDIDO
SAN DIEGO COUNTY
SAN DIEGO
SAN DIEGO WILD ANIMAL PARK
SAN PASQUAL VALLEY RD
CLOVERDALE RD
RANCHO PKWY
(SAN PASQUAL RD)
OLD PASQUAL RD
BEAR VALLEY PKWY
OLD BATTLEFIELD RD
COPPER CANYON RD
ROCKWOOD RD
CITRUS
BIRCH AV
32
31