ATTACHMENT 3

LOCATION MAP(s)

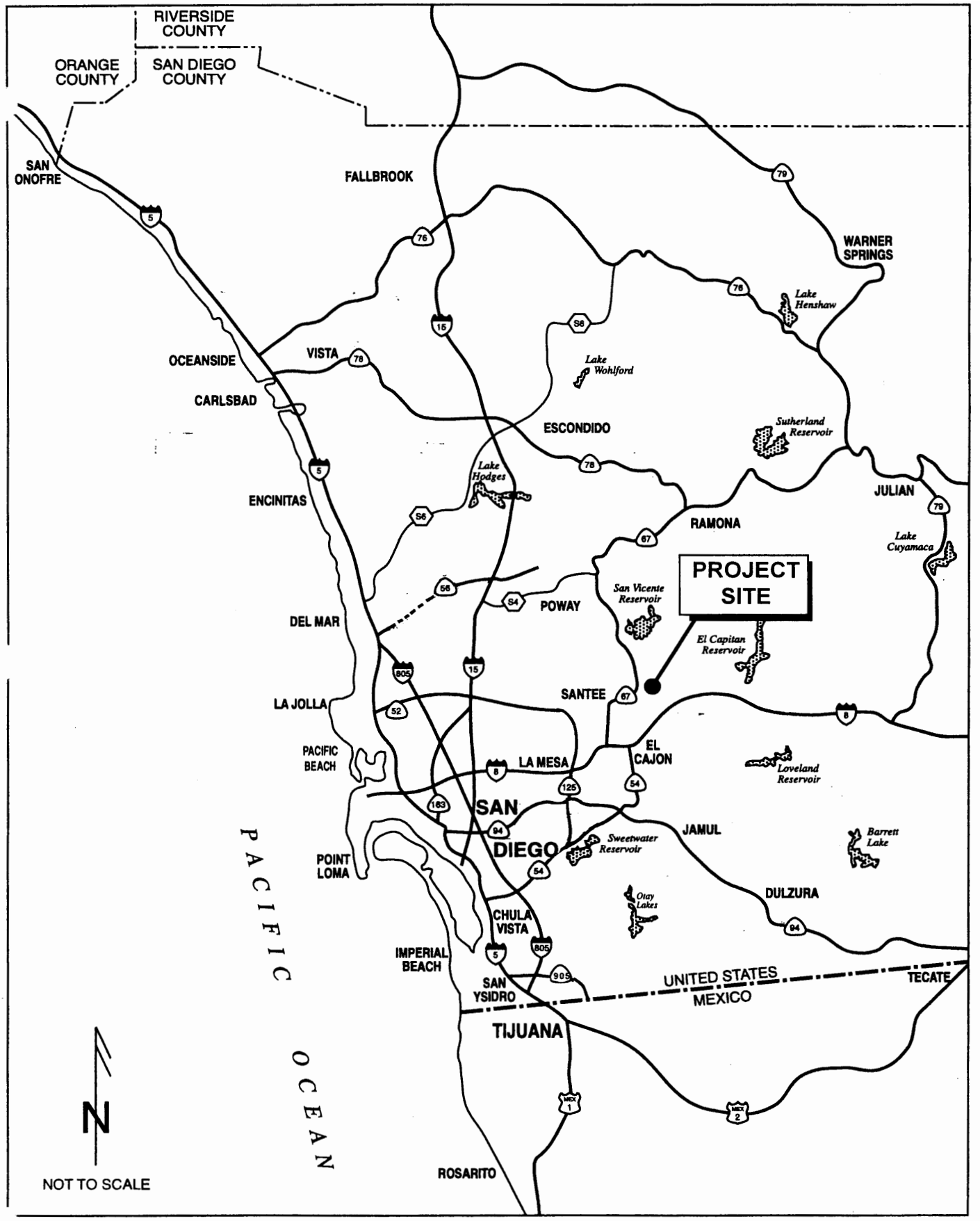

Regional Location Map

SKY RANCH

Figure 1

HELIX

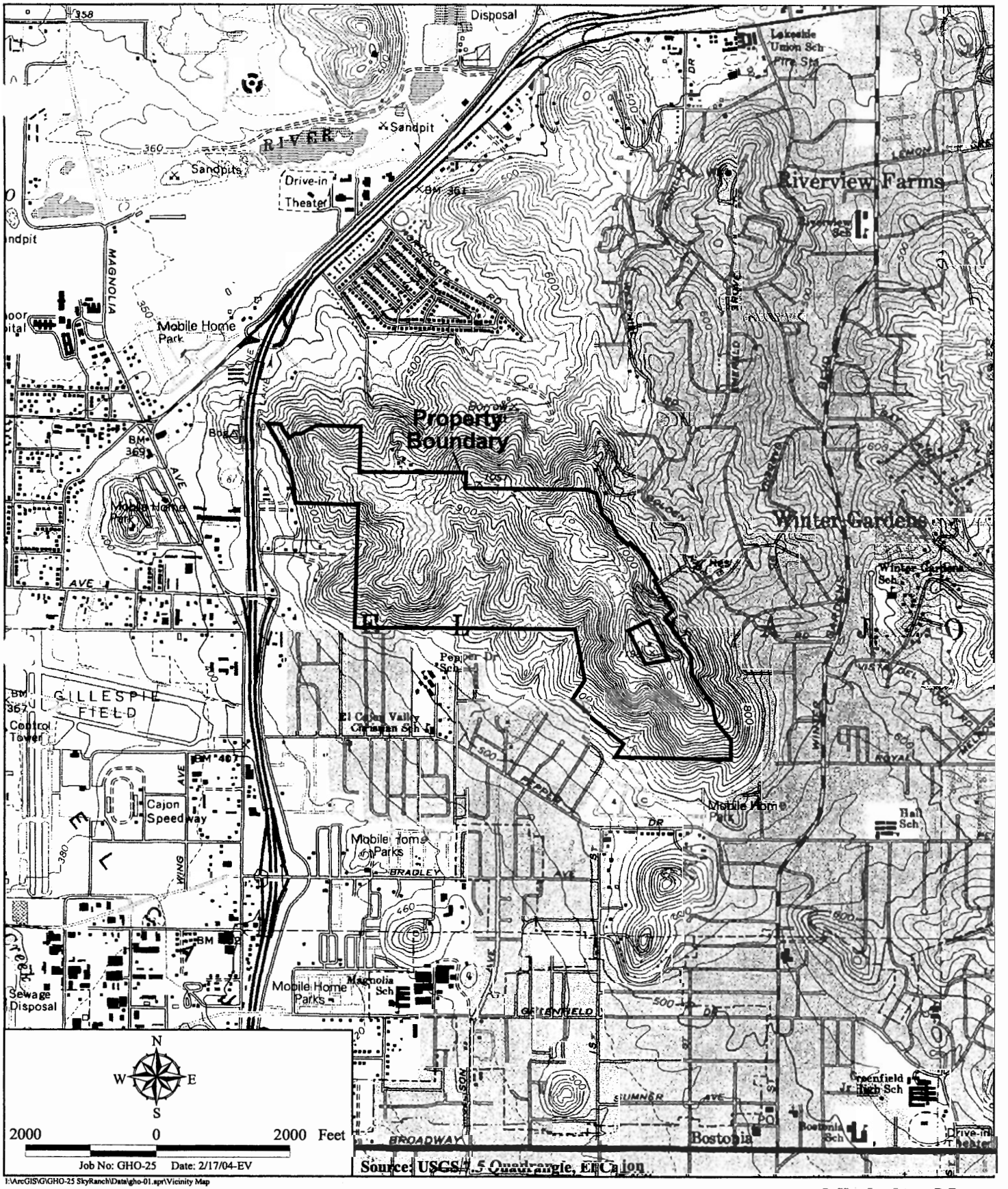

Vicinity Map

SKY RANCH

HELIX

Figure 2

ATTACHMENT 4

SITE MAP(s)

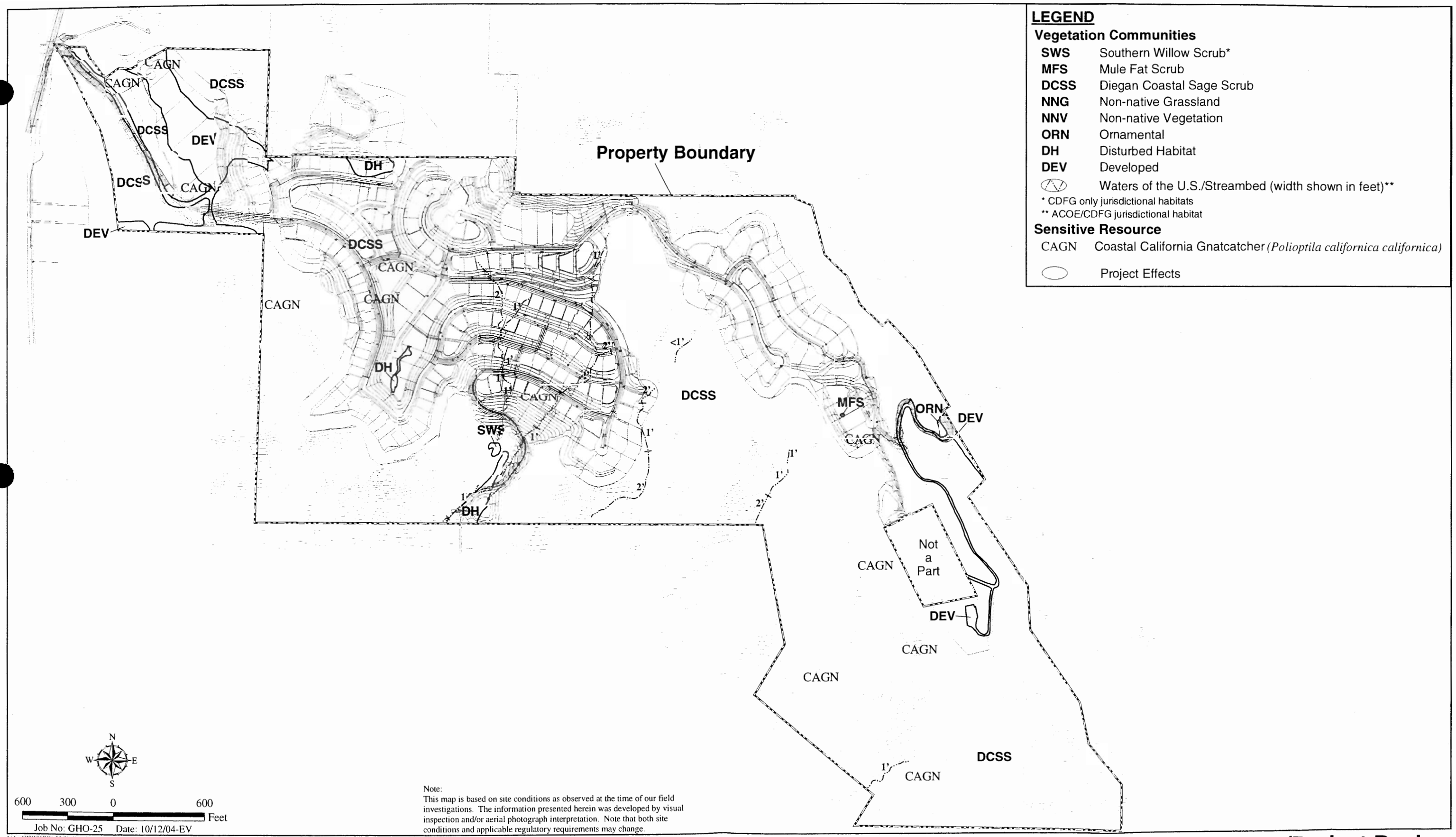

E:\ArcGIS\GGHO-25 SkyRanch\map\HHOBTR\Veg_Impacts_siteplan.mxd

Vegetation and Sensitive Resources/Project Design

SKY RANCH

Figure 3

HELIX

ATTACHMENT 5

MITIGATION MAP(s)

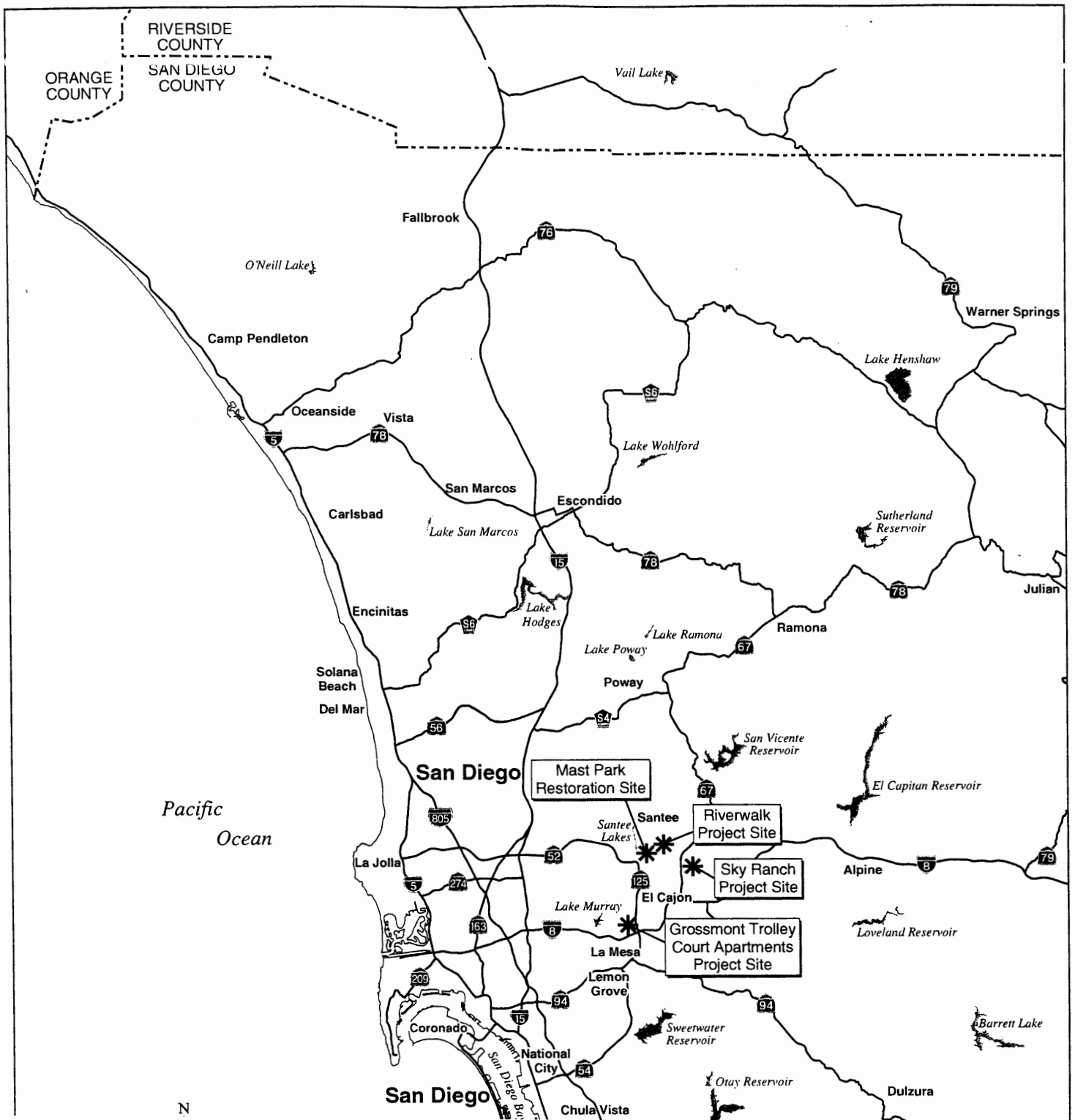
RIVERSIDE COUNTY
ORANGE COUNTY
SAN DIEGO COUNTY
Vail Lake
Fallbrook
O'Neill Lake
Camp Pendleton
Warner Springs
Lake Henshaw
Oceanside
Vista
Lake Wohlford
San Marcos
Escondido
Carlsbad
Lake San Marcos
Sutherland Reservoir
Julian
Encinitas
Lake Hodges
Lake Ramona
Ramona
Lake Poway
Solana Beach
Poway
Del Mar
San Vicente Reservoir
San Diego
Mast Park Restoration Site
El Capitan Reservoir
Pacific Ocean
Santee
Santee Lakes
Riverwalk Project Site
Sky Ranch Project Site
Alpine
La Jolla
El Cajon
Lake Murray
Grossmont Trolley Court Apartments Project Site
Loveland Reservoir
La Mesa
Lemon Grove
Coronado
Sweetwater Reservoir
Barrett Lake
National City
San Diego Bay
Otay Reservoir
Dulzura
San Diego
Chula Vista
N

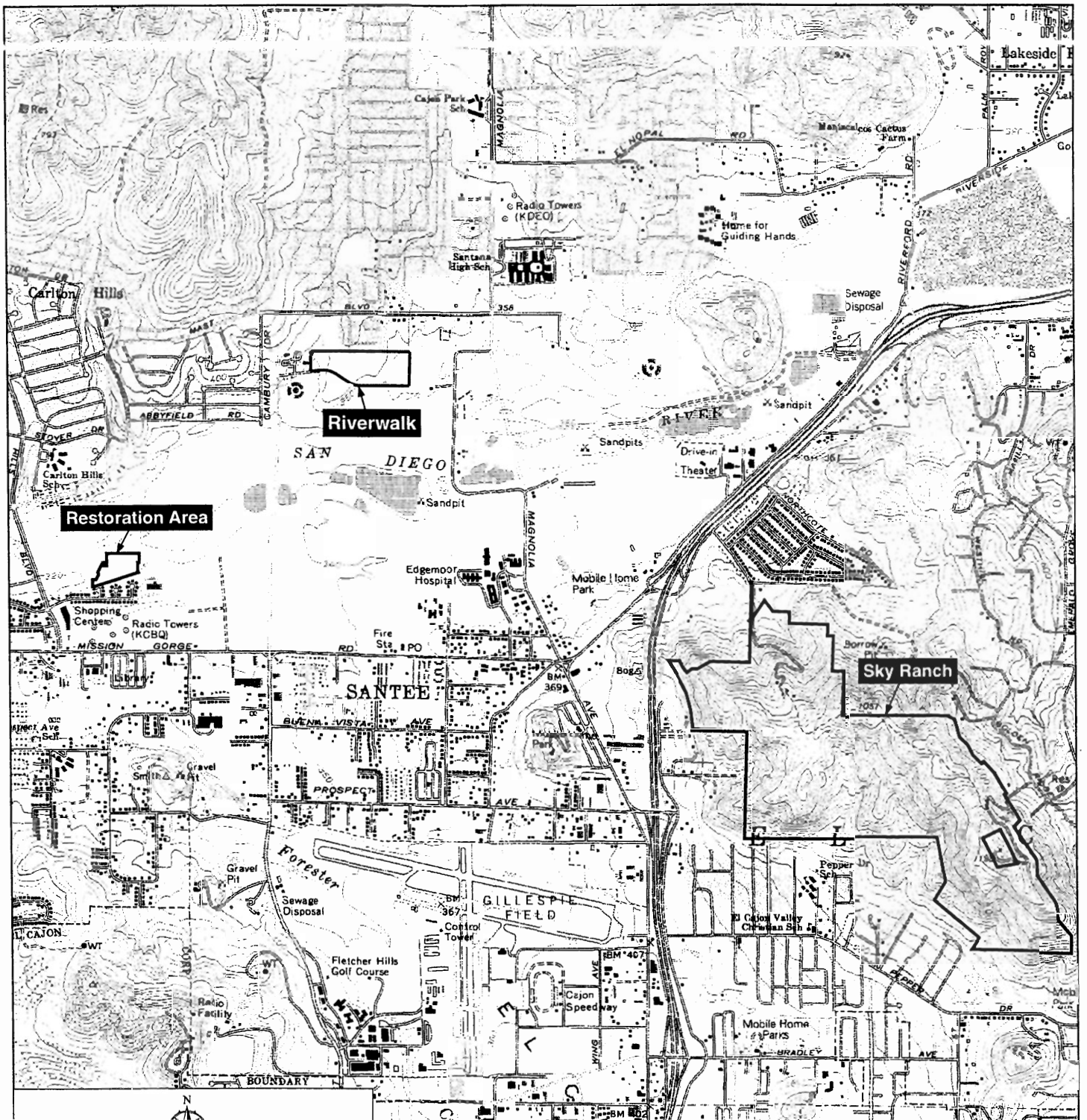
Riverwalk
Restoration Area
Sky Ranch
Lakeside
Carlton Hills
Cajon Park Sch
Maniacalcos Cactus Farm
Radio Towers (KDEO)
Home for Guiding Hands
Santana High Sch
Sewage Disposal
Sandpit
Sandpits
Drive-in Theater
SAN DIEGO RIVER
Carlton Hills Sch
Edgemoor Hospital
Mobile Home Park
Shopping Center
Radio Towers (KCBQ)
Fire Sta
SANTEE
Gravel Pit
Forester
GILLESPIE FIELD
Control Tower
Fletcher Hills Golf Course
Cajon Speedway
Mobile Home Parks
El Cajon Valley Christian Sch
Pepper Sch
Radio Facility
BOUNDARY
MISSION GORGE RD
BUENA VISTA AVE
PROSPECT AVE
ABBYFIELD RD
CAMBURY DR
MAGNOLIA
EL NOPAL RD
RIVERFORD RD
RIVERSIDE
NORTHCOTE RD
BRADLEY AVE
PEPPER DR
WING AVE
CAJON
N



Conceptual Restoration Plan

MAST PARK WETLAND HABITAT RESTORATION PLAN

HELIX

Figure 4