Regional Water Quality Control Board
Region 8 Basin Plan map - Beneficial Uses

To navigate, click an individual cell to view an area in more detail.
Once navigating, use buttons (ie HOME, NORTH, etc) to move from place to place.

To view Table of Contents, click here

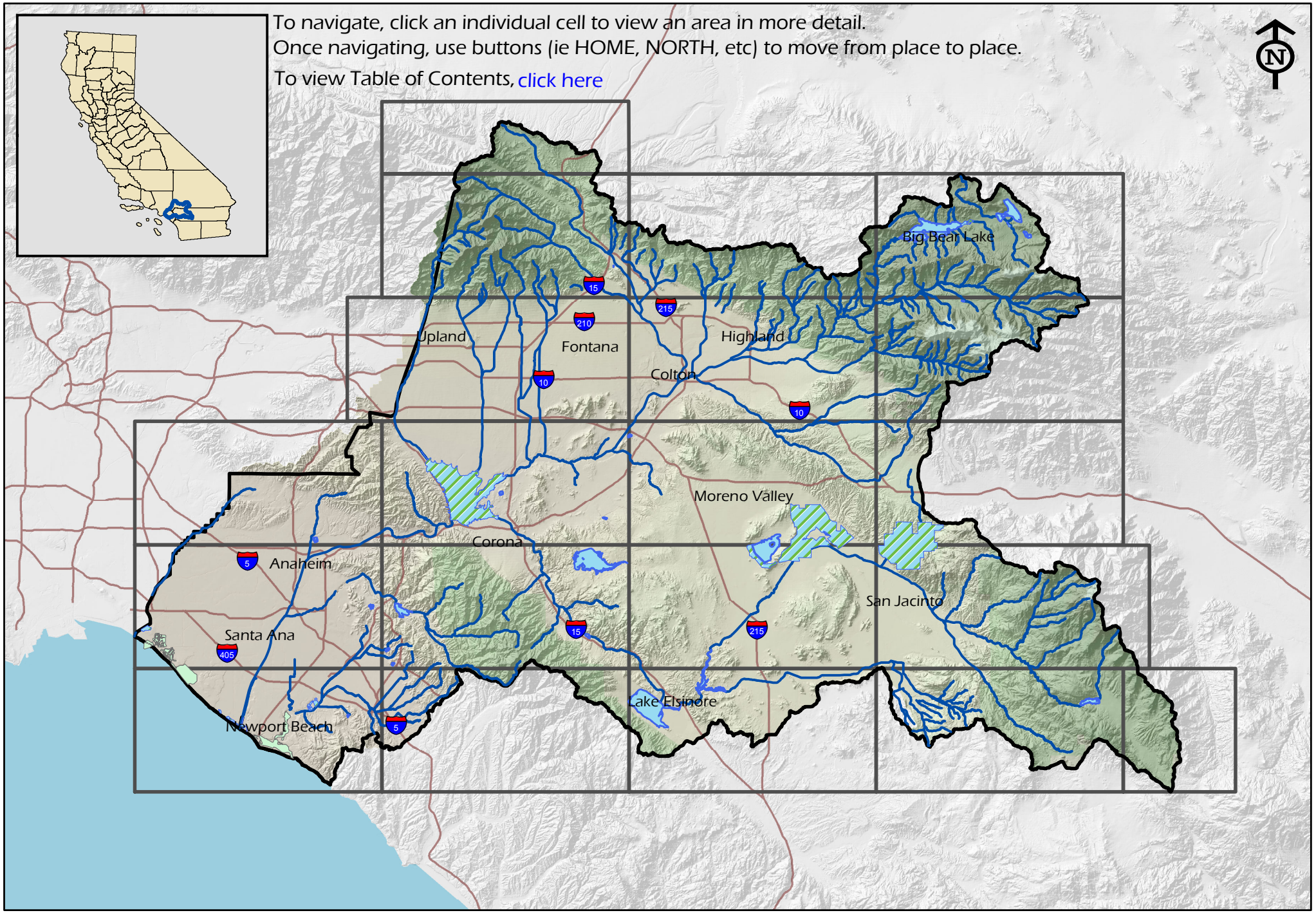

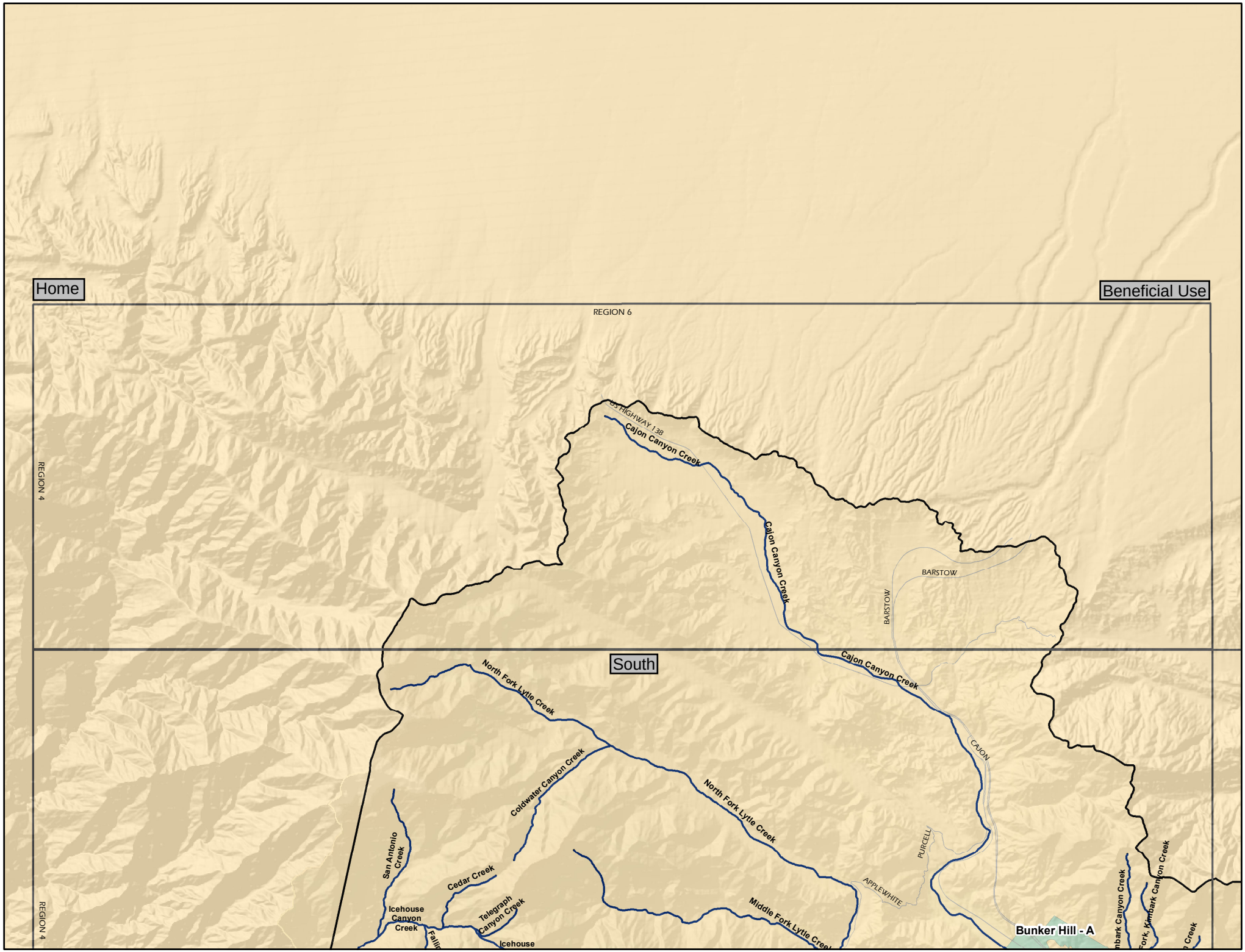
Home
Beneficial Use
REGION 6
REGION 4
REGION 4
REGION 4
South
US HIGHWAY 138
Cajon Canyon Creek
Cajon Canyon Creek
Cajon Canyon Creek
BARSTOW
BARSTOW
BARSTOW
CAJON
North Fork Lytle Creek
North Fork Lytle Creek
Coldwater Canyon Creek
San Antonio Creek
Cedar Creek
Icehouse Canyon Creek
Telegraph Canyon Creek
Icehouse
Middle Fork Lytle Creek
PURCELL
APPLEWHITE
Bunker Hill - A
Kimbark Canyon Creek
Fork, Kimbark Canyon Creek

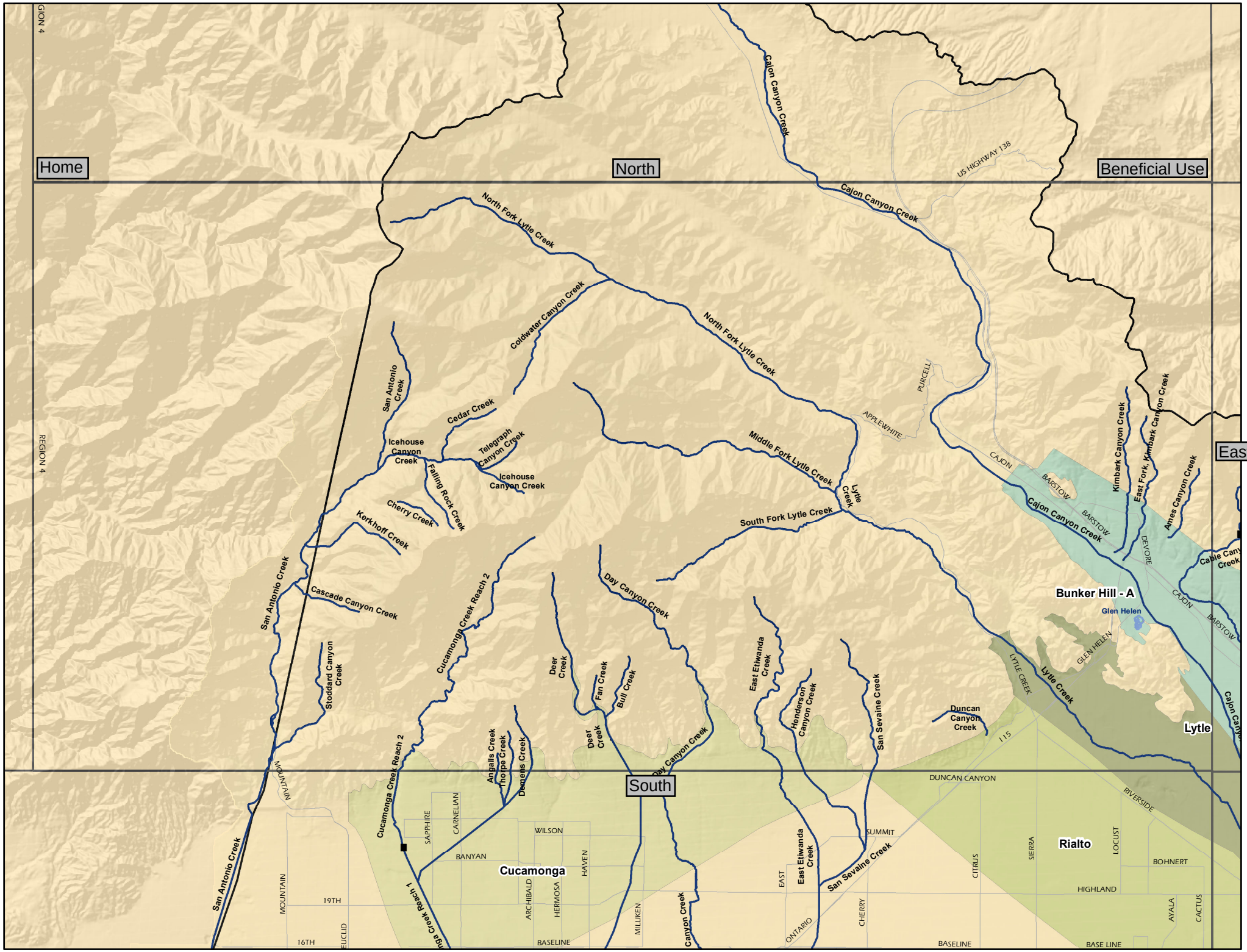
Home
North
Beneficial Use
East
South
REGION 4
REGION 4
Cajon Canyon Creek
US HIGHWAY 138
North Fork Lytle Creek
Coldwater Canyon Creek
North Fork Lytle Creek
San Antonio Creek
Cedar Creek
Icehouse Canyon Creek
Telegraph Canyon Creek
Icehouse Canyon Creek
Falling Rock Creek
Cherry Creek
Kerkhoff Creek
Middle Fork Lytle Creek
Lytle Creek
South Fork Lytle Creek
Cascade Canyon Creek
San Antonio Creek
Cucamonga Creek Reach 2
Day Canyon Creek
Stoddard Canyon Creek
Deer Creek
Fan Creek
Bull Creek
East Etiwanda Creek
Henderson Canyon Creek
San Sevaine Creek
Duncan Canyon Creek
Angalls Creek
Thorpe Creek
Deer Creek
Day Canyon Creek
Cucamonga Creek Reach 2
Cucamonga Creek Reach 1
San Antonio Creek
Canyon Creek
East Etiwanda Creek
San Sevaine Creek
PURCELL
APPLEWHITE
CAJON
BARSTOW
Kimbark Canyon Creek
East Fork, Kimbark Canyon Creek
Ames Canyon Creek
DEVORE
Cable Canyon Creek
Cajon Canyon Creek
Bunker Hill - A
Glen Helen
GLEN HELEN
LYTLE CREEK
Lytle Creek
Lytle
Cajon Canyon
115
DUNCAN CANYON
RIVERSIDE
SUMMIT
Rialto
LOCUST
BOHNERT
HIGHLAND
AYALA
CACTUS
CITRUS
SIERRA
CHERRY
EAST
ONTARIO
MILLIKEN
HAVEN
HERMOSA
ARCHIBALD
WILSON
BANYAN
SAPPHIRE
CARNELIAN
Cucamonga
MOUNTAIN
19TH
16TH
EUCLID
BASELINE
BASELINE
BASE LINE

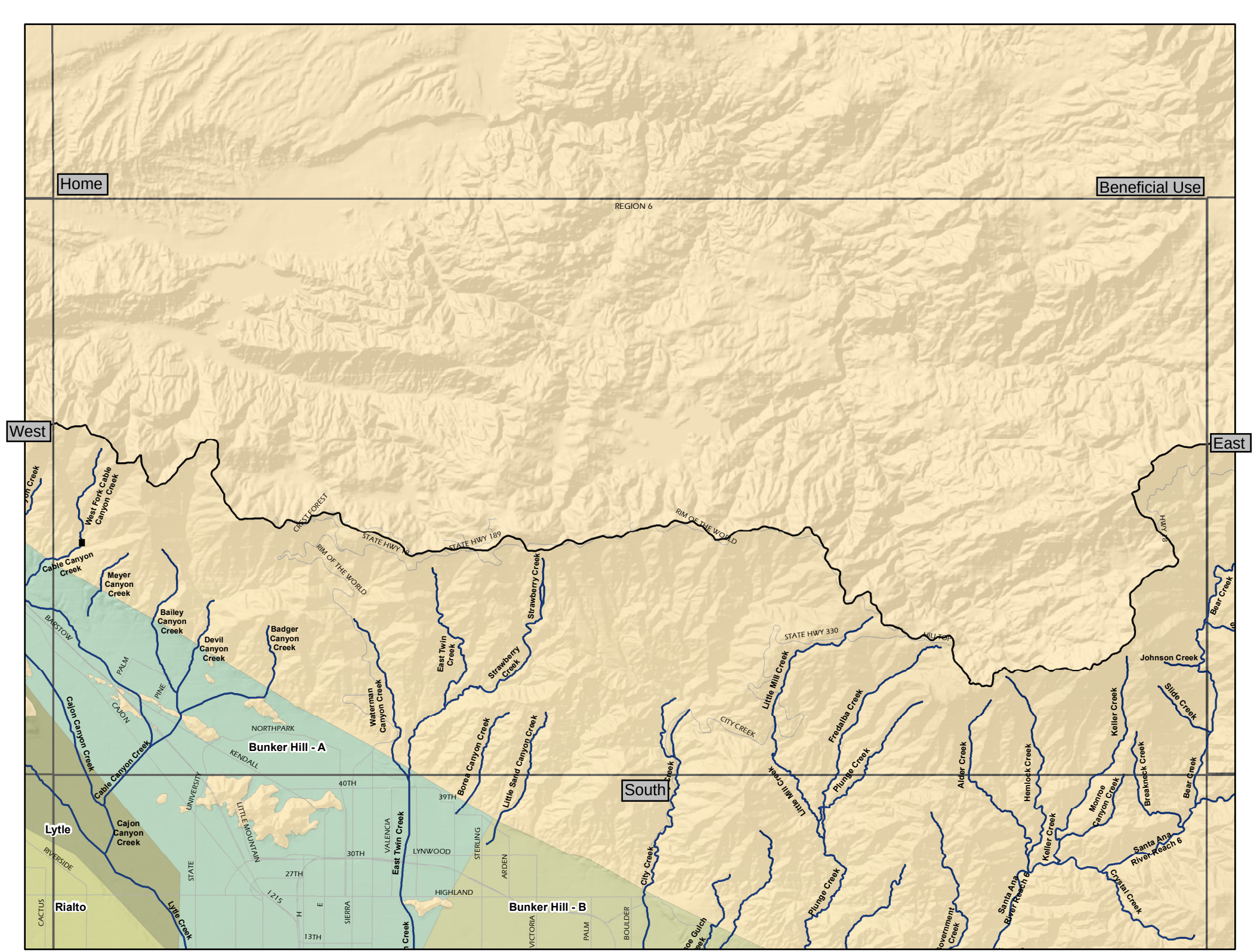
Home
Beneficial Use
REGION 6
West
East
South
CREST FOREST
STATE HWY 18
STATE HWY 189
RIM OF THE WORLD
STATE HWY 330
HILLTOP
West Fork Cable Canyon Creek
Cable Canyon Creek
Meyer Canyon Creek
Bailey Canyon Creek
Devil Canyon Creek
Badger Canyon Creek
Waterman Canyon Creek
East Twin Creek
Strawberry Creek
Borea Canyon Creek
Little Sand Canyon Creek
CITY CREEK
Little Mill Creek
Fredalba Creek
Plunge Creek
Alder Creek
Hemlock Creek
Keller Creek
Johnson Creek
Slide Creek
Bear Creek
Breakneck Creek
Monroe Canyon Creek
Crystal Creek
Santa Ana River Reach 6
BARSTOW
PALM
PINE
CAJON
NORTHPARK
KENDALL
UNIVERSITY
LITTLE MOUNTAIN
Bunker Hill - A
Bunker Hill - B
Cajon Canyon Creek
Lytle
Lytle Creek
Rialto
RIVERSIDE
STATE
CACTUS
40TH
39TH
30TH
27TH
13TH
VALENCIA
LYNWOOD
STERLING
ARDEN
HIGHLAND
SIERRA
VICTORIA
PALM
BOULDER

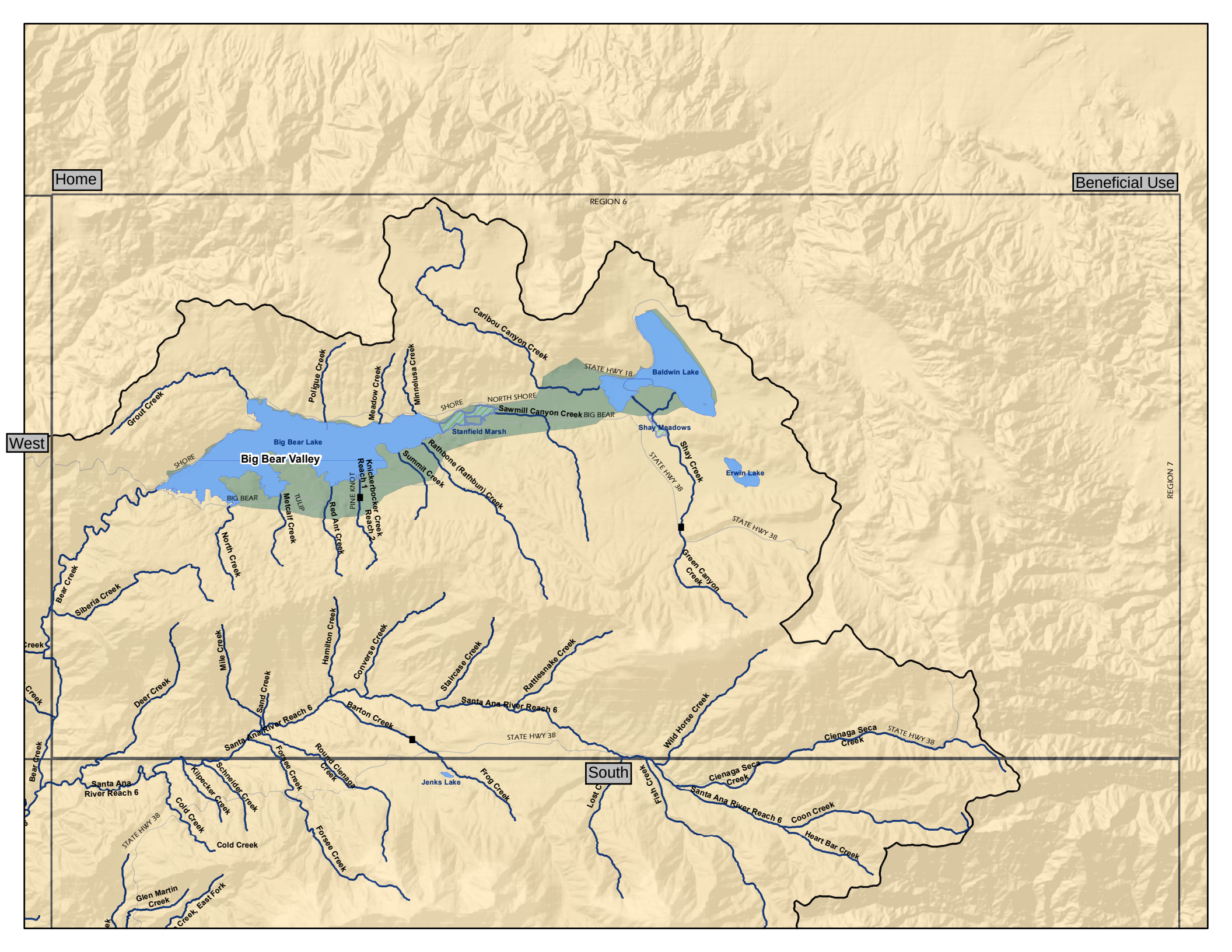
Home
Beneficial Use
REGION 6
REGION 7
West
South
Big Bear Lake
Big Bear Valley
SHORE
BIG BEAR
NORTH SHORE
Stanfield Marsh
Sawmill Canyon Creek
BIG BEAR
Baldwin Lake
STATE HWY 18
Shay Meadows
Shay Creek
STATE HWY 38
Erwin Lake
Caribou Canyon Creek
Grout Creek
Poligue Creek
Meadow Creek
Minnelusa Creek
Summit Creek
Rathbone (Rathbun) Creek
Knickerbocker Creek Reach 1
Knickerbocker Creek Reach 2
PINE KNOT
TULIP
Metcalf Creek
Red Ant Creek
North Creek
Bear Creek
Siberia Creek
Green Canyon Creek
Mill Creek
Hamilton Creek
Converse Creek
Staircase Creek
Rattlesnake Creek
Deer Creek
Sand Creek
Barton Creek
Santa Ana River Reach 6
Wild Horse Creek
Cienaga Seca Creek
Fish Creek
Coon Creek
Heart Bar Creek
Jenks Lake
Frog Creek
Round Cienaga Creek
Forsee Creek
Schneider Creek
Kilpecker Creek
Cold Creek
Glen Martin Creek

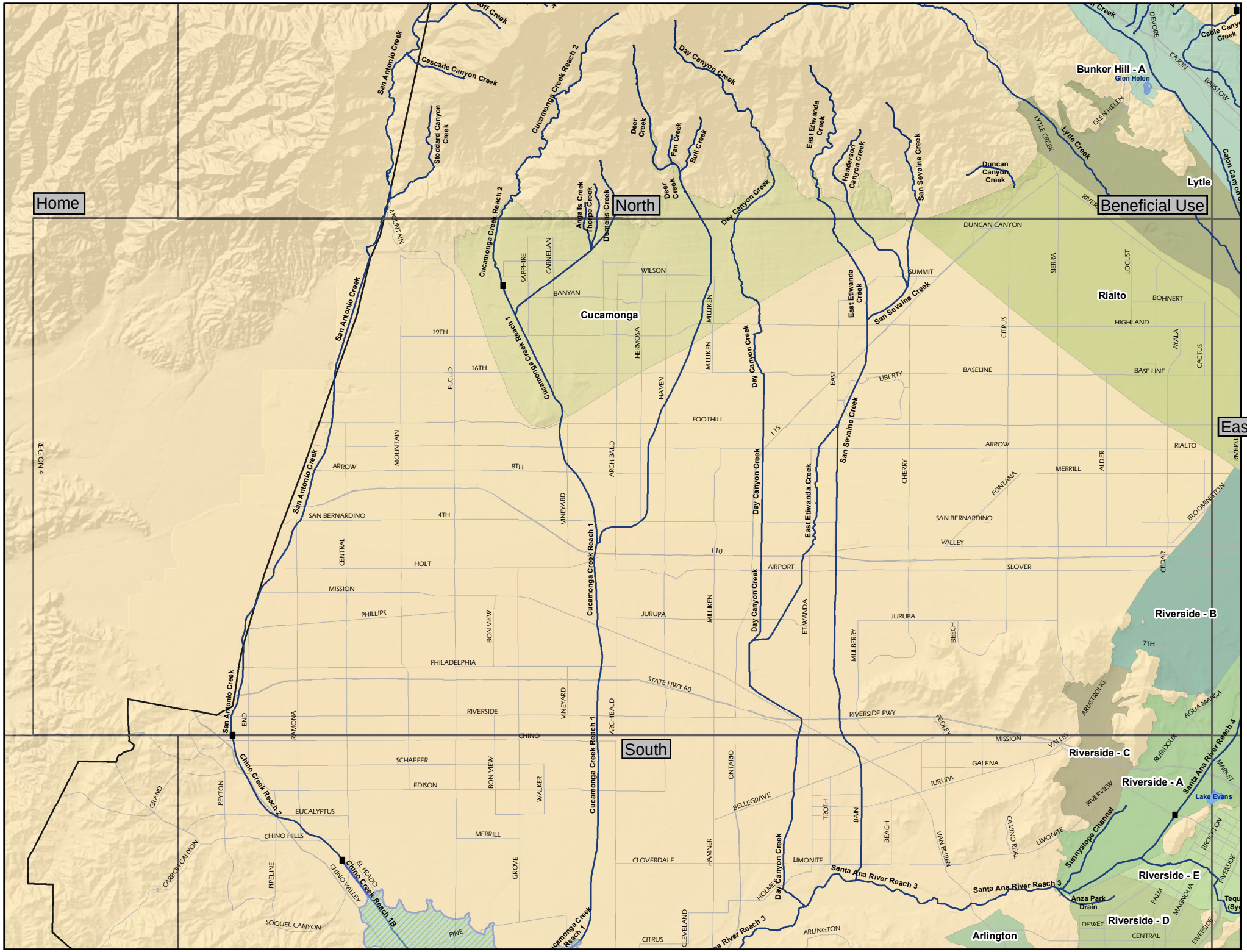

Home
North
Beneficial Use
East
South
Cucamonga
Rialto
Lytle
Riverside - B
Riverside - C
Riverside - A
Riverside - E
Riverside - D
Arlington
Bunker Hill - A
Glen Helen
Lake Evans
Anza Park Drain
Sunnyslope Channel
Santa Ana River Reach 3
Santa Ana River Reach 4
Chino Creek Reach 2
Chino Creek Reach 1B
Cucamonga Creek Reach 1
Cucamonga Creek Reach 2
San Antonio Creek
Cascade Canyon Creek
Stoddard Canyon Creek
Angalls Creek
Thorpe Creek
Demens Creek
Deer Creek
Fan Creek
Bull Creek
Day Canyon Creek
East Etiwanda Creek
Henderson Canyon Creek
San Sevaine Creek
Duncan Canyon Creek
Lytle Creek
Cable Canyon Creek
Cajon Canyon
REGION 4
DUNCAN CANYON
SUMMIT
WILSON
BANYAN
SAPPHIRE
CARNELIAN
MOUNTAIN
19TH
16TH
EUCLID
HERMOSA
HAVEN
MILLIKEN
FOOTHILL
I 15
I 10
ARROW
8TH
ARCHIBALD
VINEYARD
SAN BERNARDINO
4TH
CENTRAL
HOLT
MISSION
PHILLIPS
BON VIEW
PHILADELPHIA
STATE HWY 60
RIVERSIDE
CHINO
RAMONA
END
SCHAEFER
EDISON
WALKER
EUCALYPTUS
CHINO HILLS
MERRILL
GROVE
CLOVERDALE
HAMNER
ONTARIO
BELLEGRAVE
CITRUS
CLEVELAND
ARLINGTON
HOLMES
LIMONITE
TROTH
BAIN
BEACH
VAN BUREN
CAMINO REAL
RIVERVIEW
ARMSTRONG
RUBIDOUX
AGUA MANSA
MARKET
BROCKTON
PALM
MAGNOLIA
DEWEY
CENTRAL
RIVERSIDE
SIERRA
LOCUST
BOHNERT
HIGHLAND
CITRUS
AYALA
CACTUS
BASELINE
BASE LINE
LIBERTY
EAST
CHERRY
FONTANA
MERRILL
ALDER
RIALTO
BLOOMINGTON
VALLEY
SLOVER
CEDAR
AIRPORT
JURUPA
ETIWANDA
MULBERRY
BEECH
7TH
RIVERSIDE FWY
PEDLEY
MISSION
VALLEY
GALENA
JURUPA
LIMONITE
CARBON CANYON
PEYTON
GRAND
PIPELINE
EL PRADO
CHINO VALLEY
SOQUEL CANYON
PINE

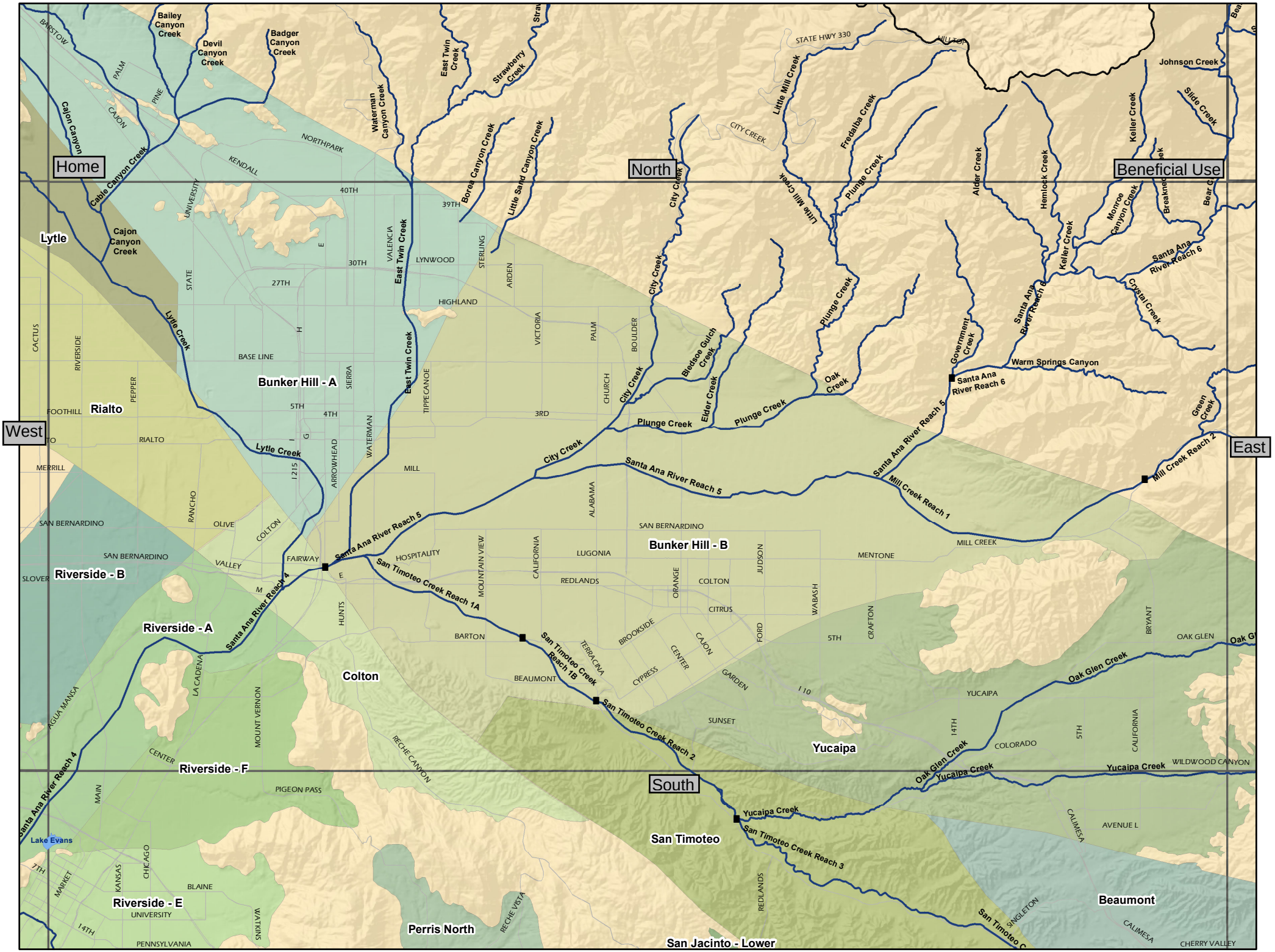

Home
North
Beneficial Use
West
East
South
Bailey Canyon Creek
Devil Canyon Creek
Badger Canyon Creek
Waterman Canyon Creek
East Twin Creek
Strawberry Creek
Borea Canyon Creek
Little Sand Canyon Creek
Cajon Canyon
Cable Canyon Creek
Cajon Canyon Creek
Lytle
Lytle Creek
Bunker Hill - A
Rialto
Riverside - B
Riverside - A
Riverside - F
Riverside - E
Colton
Perris North
San Jacinto - Lower
San Timoteo
Yucaipa
Beaumont
Lake Evans
Santa Ana River Reach 4
Santa Ana River Reach 5
Santa Ana River Reach 6
San Timoteo Creek Reach 1A
San Timoteo Creek Reach 1B
San Timoteo Creek Reach 2
San Timoteo Creek Reach 3
Mill Creek Reach 1
Mill Creek Reach 2
Bunker Hill - B
City Creek
Plunge Creek
Elder Creek
Bledsoe Gulch Creek
Oak Creek
Government Creek
Warm Springs Canyon
Santa Ana River Reach 6
Santa Ana River Reach 5
Santa Ana River Reach 6
Keller Creek
Monroe Canyon Creek
Crystal Creek
Green Creek
Johnson Creek
Slide Creek
Alder Creek
Hemlock Creek
Fredalba Creek
Little Mill Creek
Oak Glen Creek
Yucaipa Creek
Oak Glen Creek
Yucaipa Creek
Yucaipa Creek
STATE HWY 330
HILLTOP
CITY CREEK
NORTHPARK
KENDALL
40TH
39TH
30TH
27TH
LYNWOOD
HIGHLAND
BASE LINE
5TH
4TH
3RD
MILL
SAN BERNARDINO
OLIVE
COLTON
VALLEY
FAIRWAY
HOSPITALITY
LUGONIA
REDLANDS
MENTONE
MILL CREEK
CITRUS
BARTON
BEAUMONT
SUNSET
YUCAIPA
COLORADO
OAK GLEN
WILDWOOD CANYON
AVENUE L
CHERRY VALLEY
PIGEON PASS
BLAINE
UNIVERSITY
PENNSYLVANIA
CENTER
MAIN
7TH
14TH
I 215
I 10

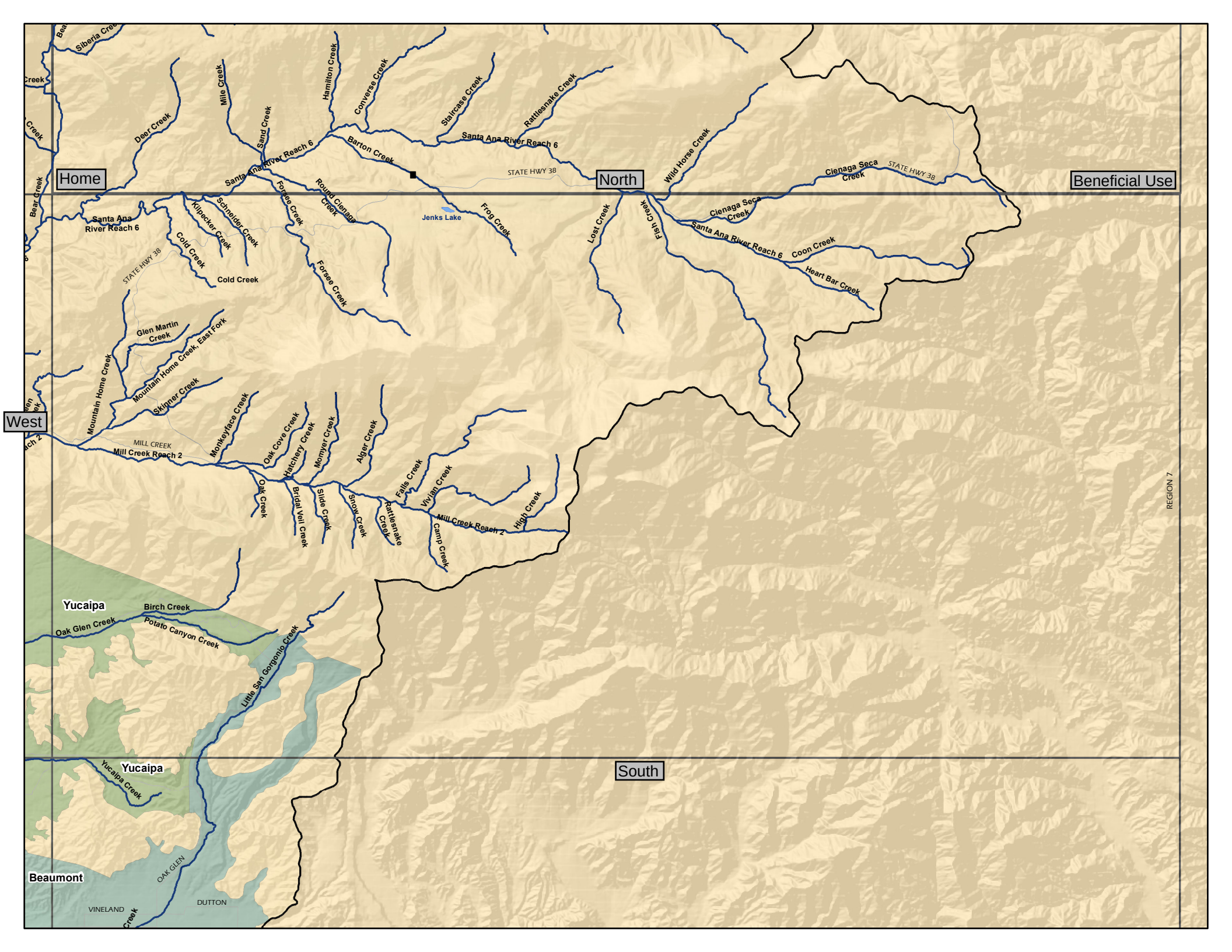
Home
North
Beneficial Use
West
South
Santa Ana River Reach 6
Barton Creek
Jenks Lake
STATE HWY 38
Deer Creek
Mile Creek
Sand Creek
Hamilton Creek
Converse Creek
Staircase Creek
Rattlesnake Creek
Wild Horse Creek
Cienaga Seca Creek
Bear Creek
Kilpecker Creek
Schneider Creek
Forsee Creek
Round Cienaga Creek
Frog Creek
Lost Creek
Fish Creek
Coon Creek
Heart Bar Creek
Cold Creek
Glen Martin Creek
Mountain Home Creek, East Fork
Mountain Home Creek
Skinner Creek
Monkeyface Creek
MILL CREEK
Mill Creek Reach 2
Oak Cove Creek
Hatchery Creek
Momyer Creek
Alger Creek
Oak Creek
Bridal Veil Creek
Slide Creek
Snow Creek
Rattlesnake Creek
Falls Creek
Vivian Creek
Camp Creek
High Creek
REGION 7
Yucaipa
Birch Creek
Oak Glen Creek
Potato Canyon Creek
Little San Gorgonio Creek
Yucaipa Creek
Beaumont
OAK GLEN
VINELAND
DUTTON

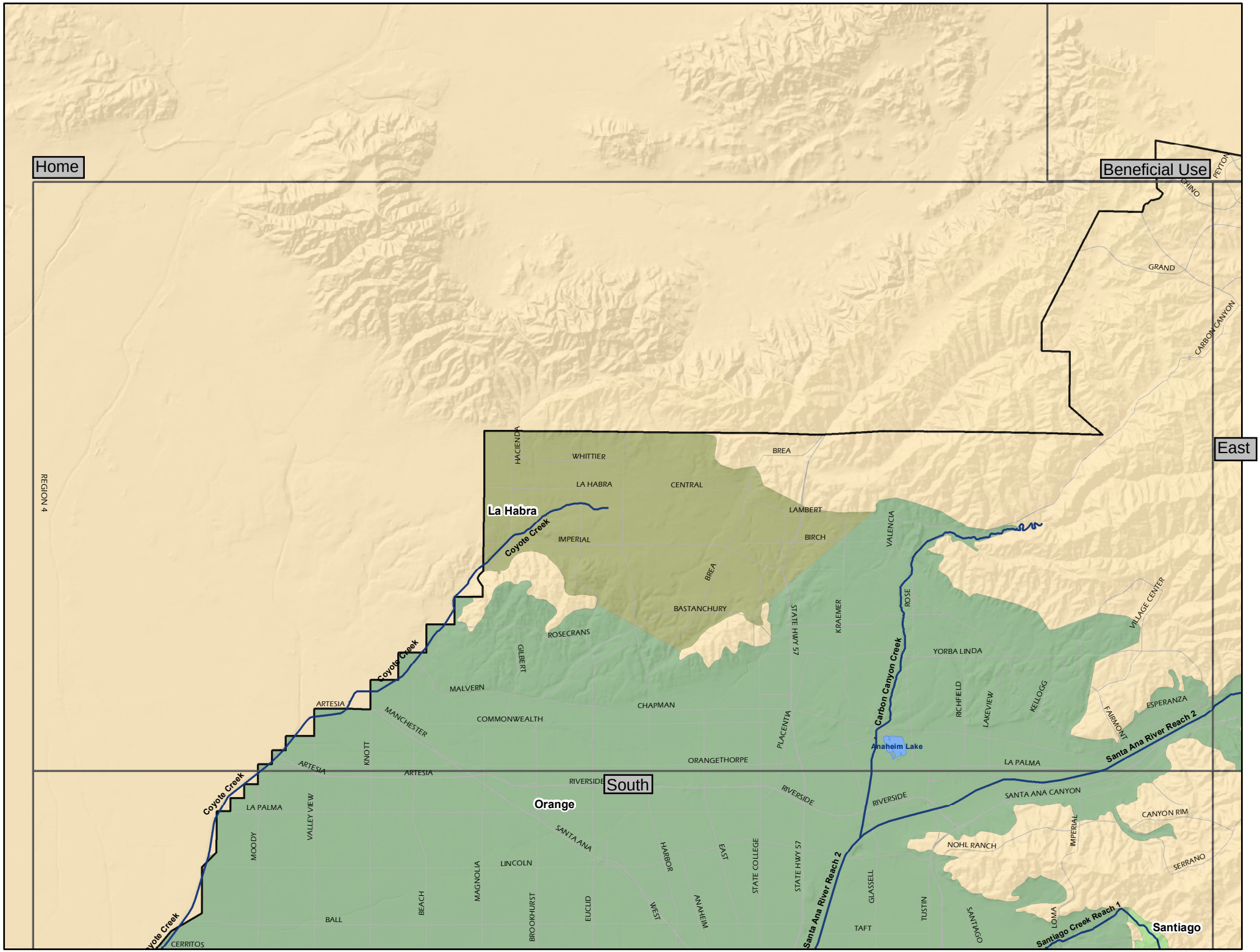
Home
Beneficial Use
East
South
REGION 4
La Habra
Orange
Santiago
Coyote Creek
Carbon Canyon Creek
Santa Ana River Reach 2
Santiago Creek Reach 1
Anaheim Lake
CHINO
PEYTON
GRAND
CARBON CANYON
HACIENDA
WHITTIER
BREA
LA HABRA
CENTRAL
LAMBERT
IMPERIAL
BIRCH
VALENCIA
BASTANCHURY
ROSECRANS
GILBERT
STATE HWY 57
KRAEMER
ROSE
VILLAGE CENTER
YORBA LINDA
MALVERN
CHAPMAN
COMMONWEALTH
ARTESIA
MANCHESTER
KNOTT
PLACENTIA
ORANGETHORPE
RICHFIELD
LAKEVIEW
KELLOGG
FAIRMONT
ESPERANZA
LA PALMA
RIVERSIDE
SANTA ANA CANYON
CANYON RIM
NOHL RANCH
IMPERIAL
SERRANO
VALLEY VIEW
MOODY
SANTA ANA
LINCOLN
HARBOR
EAST
STATE COLLEGE
MAGNOLIA
BEACH
BROOKHURST
EUCLID
WEST
ANAHEIM
BALL
CERRITOS
GLASSELL
TAFT
TUSTIN
SANTIAGO
LOMA

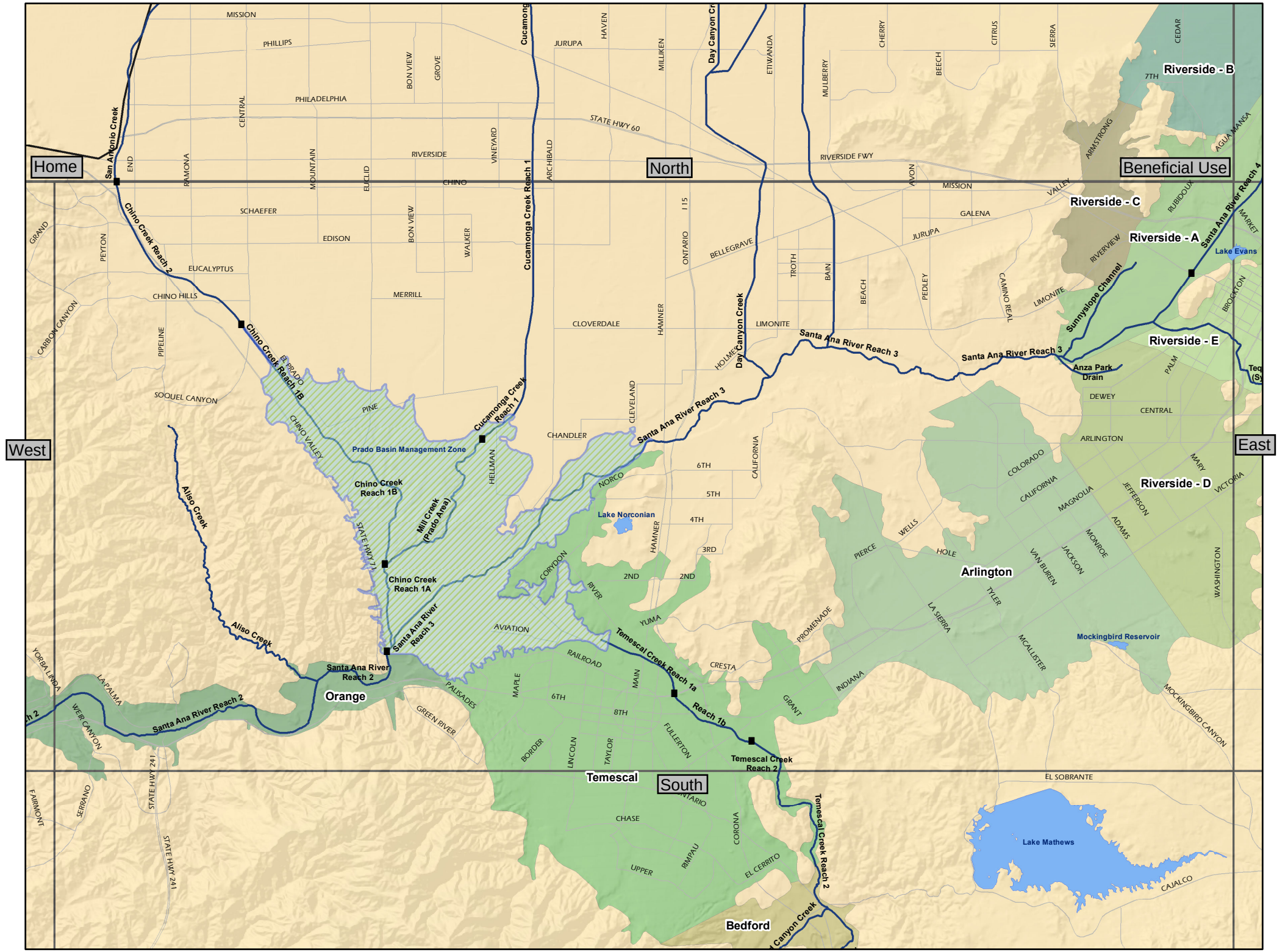
Home
North
Beneficial Use
West
East
South
San Antonio Creek
Chino Creek Reach 2
Chino Creek Reach 1B
Chino Creek Reach 1A
Cucamonga Creek Reach 1
Prado Basin Management Zone
Mill Creek (Prado Area)
Aliso Creek
Santa Ana River Reach 2
Santa Ana River Reach 3
Santa Ana River Reach 4
Day Canyon Creek
Sunnyslope Channel
Anza Park Drain
Lake Norconian
Lake Evans
Mockingbird Reservoir
Lake Mathews
Temescal Creek Reach 1a
Temescal Creek Reach 1b
Temescal Creek Reach 2
Riverside - A
Riverside - B
Riverside - C
Riverside - D
Riverside - E
Arlington
Orange
Temescal
Bedford
MISSION
PHILLIPS
PHILADELPHIA
STATE HWY 60
RIVERSIDE
CHINO
SCHAEFER
EDISON
EUCALYPTUS
CHINO HILLS
MERRILL
CLOVERDALE
CHANDLER
JURUPA
GALENA
BELLEGRAVE
LIMONITE
RIVERSIDE FWY
MISSION VALLEY
DEWEY
CENTRAL
ARLINGTON
NORCO
6TH
5TH
4TH
3RD
2ND
AVIATION
YUMA
CRESTA
RAILROAD
6TH
8TH
CHASE
EL SOBRANTE
SOQUEL CANYON
CARBON CANYON
YORBA LINDA
LA PALMA
WEIR CANYON
GREEN RIVER
PALISADES
FAIRMONT
SERRANO
STATE HWY 241
MOCKINGBIRD CANYON
CAJALCO

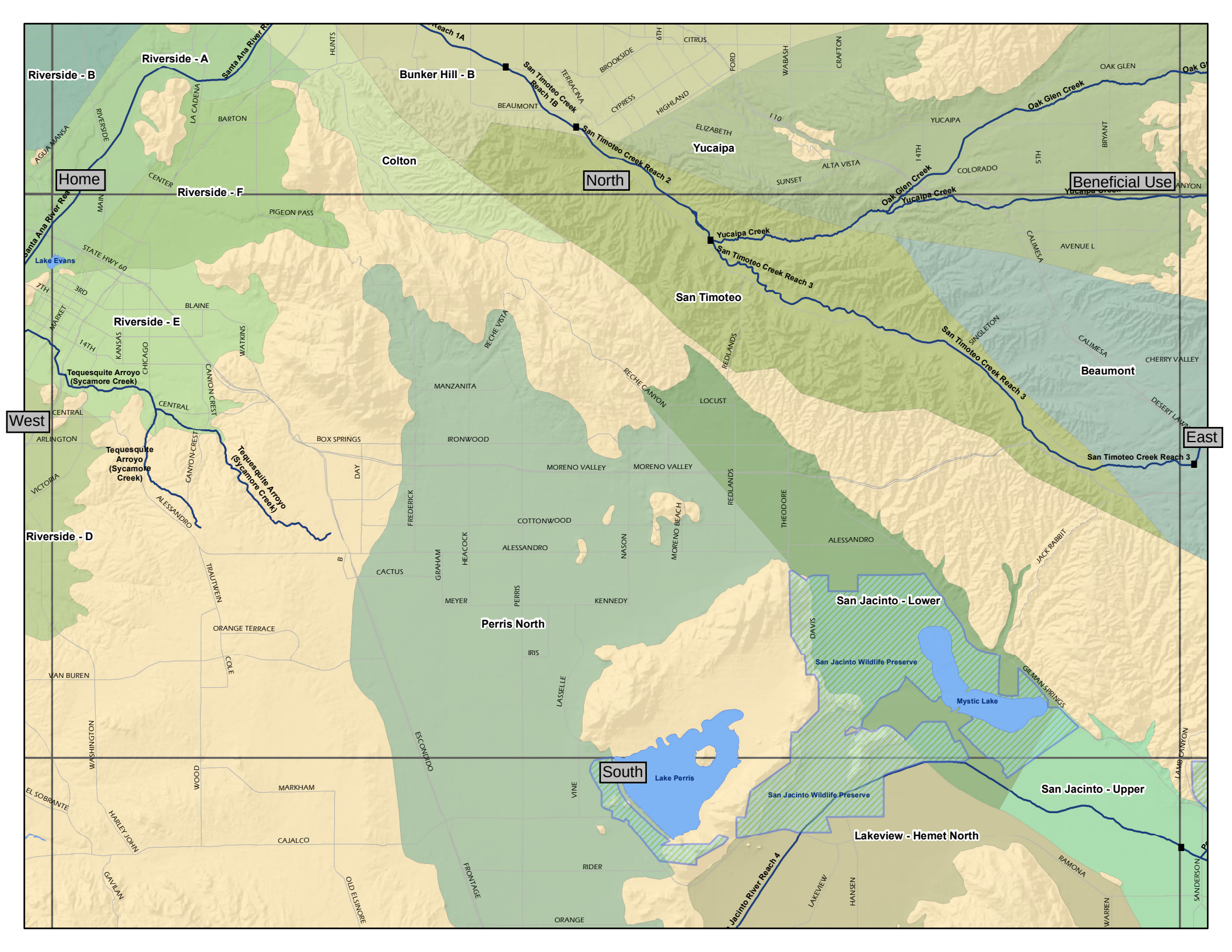

Home
North
Beneficial Use
West
East
South
Riverside - A
Riverside - B
Riverside - D
Riverside - E
Riverside - F
Bunker Hill - B
Colton
Yucaipa
San Timoteo
Beaumont
Perris North
San Jacinto - Lower
San Jacinto - Upper
Lakeview - Hemet North
Santa Ana River Reach 1A
San Timoteo Creek Reach 1B
San Timoteo Creek Reach 2
San Timoteo Creek Reach 3
San Timoteo Creek Reach 4
Oak Glen Creek
Yucaipa Creek
Tequesquite Arroyo (Sycamore Creek)
Lake Evans
Lake Perris
Mystic Lake
San Jacinto Wildlife Preserve
San Jacinto River Reach 4
HUNTS
CITRUS
BROOKSIDE
TERRACINA
CYPRESS
HIGHLAND
FORD
WABASH
CRAFTON
OAK GLEN
BEAUMONT
ELIZABETH
I 10
YUCAIPA
BRYANT
ALTA VISTA
SUNSET
COLORADO
5TH
14TH
AGUA MANSA
RIVERSIDE
LA CADENA
BARTON
CENTER
PIGEON PASS
STATE HWY 60
7TH
3RD
MARKET
BLAINE
14TH
KANSAS
CHICAGO
WATKINS
CANYON CREST
CENTRAL
ARLINGTON
VICTORIA
ALESSANDRO
TRAUTWEIN
ORANGE TERRACE
COLE
VAN BUREN
WASHINGTON
WOOD
EL SOBRANTE
HARLEY JOHN
GAVILAN
MARKHAM
CAJALCO
OLD ELSINORE
FRONTAGE
ESCONDIDO
RIDER
ORANGE
VINE
LASSELLE
MANZANITA
RECHE VISTA
RECHE CANYON
REDLANDS
LOCUST
BOX SPRINGS
IRONWOOD
MORENO VALLEY
DAY
FREDERICK
COTTONWOOD
ALESSANDRO
HEACOCK
GRAHAM
CACTUS
MEYER
PERRIS
KENNEDY
NASON
MORENO BEACH
THEODORE
DAVIS
JACK RABBIT
GILMAN SPRINGS
LAMB CANYON
RAMONA
WARREN
SANDERSON
LAKEVIEW
HANSEN
CALIMESA
AVENUE L
SINGLETON
CHERRY VALLEY
DESERT LAWN

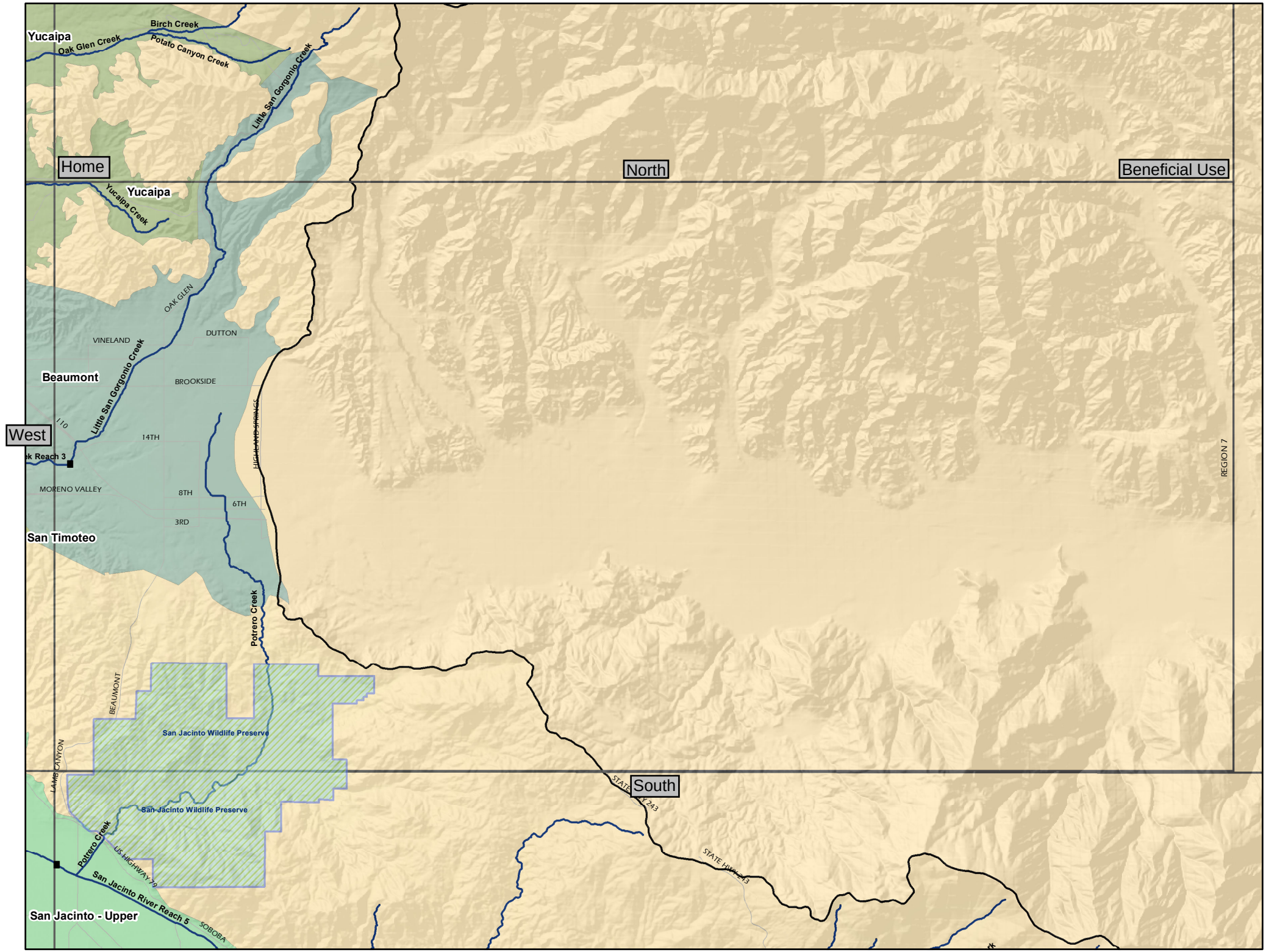
Yucaipa
Birch Creek
Oak Glen Creek
Potato Canyon Creek
Little San Gorgonio Creek
Home
Yucaipa
Yucaipa Creek
North
Beneficial Use
OAK GLEN
VINELAND
DUTTON
Beaumont
BROOKSIDE
Little San Gorgonio Creek
West
14TH
MORENO VALLEY
8TH
6TH
3RD
San Timoteo
HIGHLAND SPRINGS
REGION 7
Potrero Creek
BEAUMONT
San Jacinto Wildlife Preserve
LAMB CANYON
San Jacinto Wildlife Preserve
South
STATE HIGHWAY 243
Potrero Creek
US HIGHWAY 79
San Jacinto River Reach 5
San Jacinto - Upper
SOBOBA

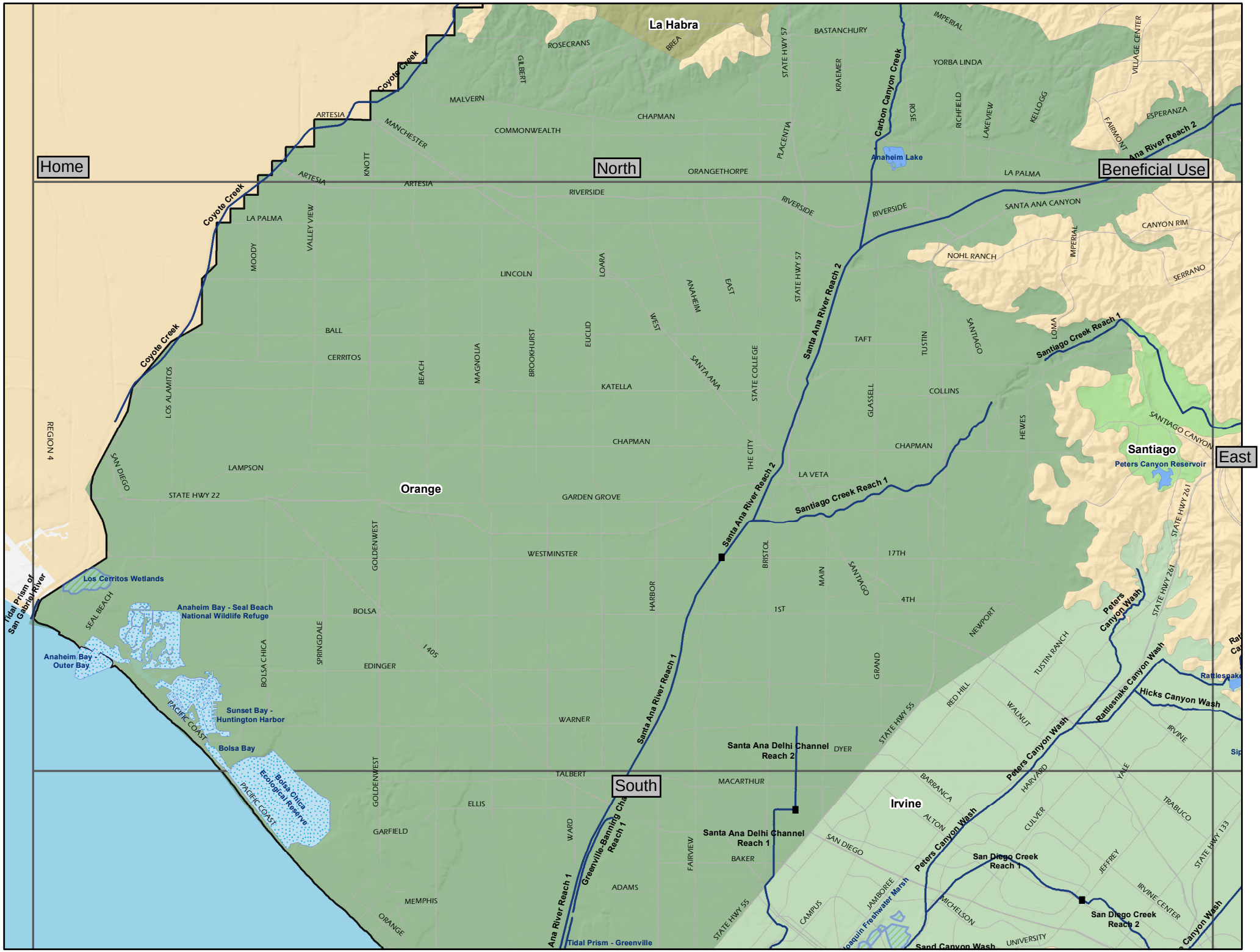

Home
North
Beneficial Use
East
South
La Habra
Orange
Santiago
Irvine
Coyote Creek
Carbon Canyon Creek
Santa Ana River Reach 2
Santa Ana River Reach 1
Santiago Creek Reach 1
Santiago Creek Reach 2
Peters Canyon Wash
Rattlesnake Canyon Wash
Hicks Canyon Wash
Greenville-Banning Channel Reach 1
Santa Ana Delhi Channel Reach 2
Santa Ana Delhi Channel Reach 1
San Diego Creek Reach 1
San Diego Creek Reach 2
Sand Canyon Wash
Tidal Prism - Greenville
Tidal Prism of San Gabriel River
Los Cerritos Wetlands
Anaheim Bay - Seal Beach National Wildlife Refuge
Anaheim Bay - Outer Bay
Sunset Bay - Huntington Harbor
Bolsa Bay
Bolsa Chica Ecological Reserve
Anaheim Lake
Peters Canyon Reservoir
Rattlesnake
Joaquin Freshwater Marsh
ROSECRANS
BREA
BASTANCHURY
IMPERIAL
YORBA LINDA
VILLAGE CENTER
GILBERT
MALVERN
CHAPMAN
COMMONWEALTH
ARTESIA
MANCHESTER
KNOTT
ORANGETHORPE
PLACENTIA
KRAEMER
ROSE
RICHFIELD
LAKEVIEW
KELLOGG
FAIRMONT
ESPERANZA
LA PALMA
RIVERSIDE
SANTA ANA CANYON
CANYON RIM
NOHL RANCH
IMPERIAL
SERRANO
MOODY
VALLEY VIEW
LINCOLN
LOARA
ANAHEIM
EAST
WEST
STATE HWY 57
BALL
CERRITOS
BEACH
MAGNOLIA
BROOKHURST
EUCLID
KATELLA
SANTA ANA
STATE COLLEGE
TAFT
TUSTIN
SANTIAGO
LOMA
COLLINS
GLASSELL
HEWES
LOS ALAMITOS
REGION 4
SAN DIEGO
LAMPSON
STATE HWY 22
GARDEN GROVE
THE CITY
LA VETA
SANTIAGO CANYON
STATE HWY 261
GOLDENWEST
WESTMINSTER
BRISTOL
MAIN
17TH
4TH
1ST
HARBOR
SEAL BEACH
BOLSA
SPRINGDALE
BOLSA CHICA
I 405
EDINGER
NEWPORT
GRAND
TUSTIN RANCH
RED HILL
WALNUT
STATE HWY 55
WARNER
PACIFIC COAST
DYER
TALBERT
MACARTHUR
BARRANCA
HARVARD
YALE
IRVINE
ELLIS
GARFIELD
WARD
FAIRVIEW
BAKER
ALTON
CULVER
TRABUCO
STATE HWY 133
JEFFREY
ADAMS
MEMPHIS
ORANGE
CAMPUS
JAMBOREE
MICHELSON
UNIVERSITY
IRVINE CENTER

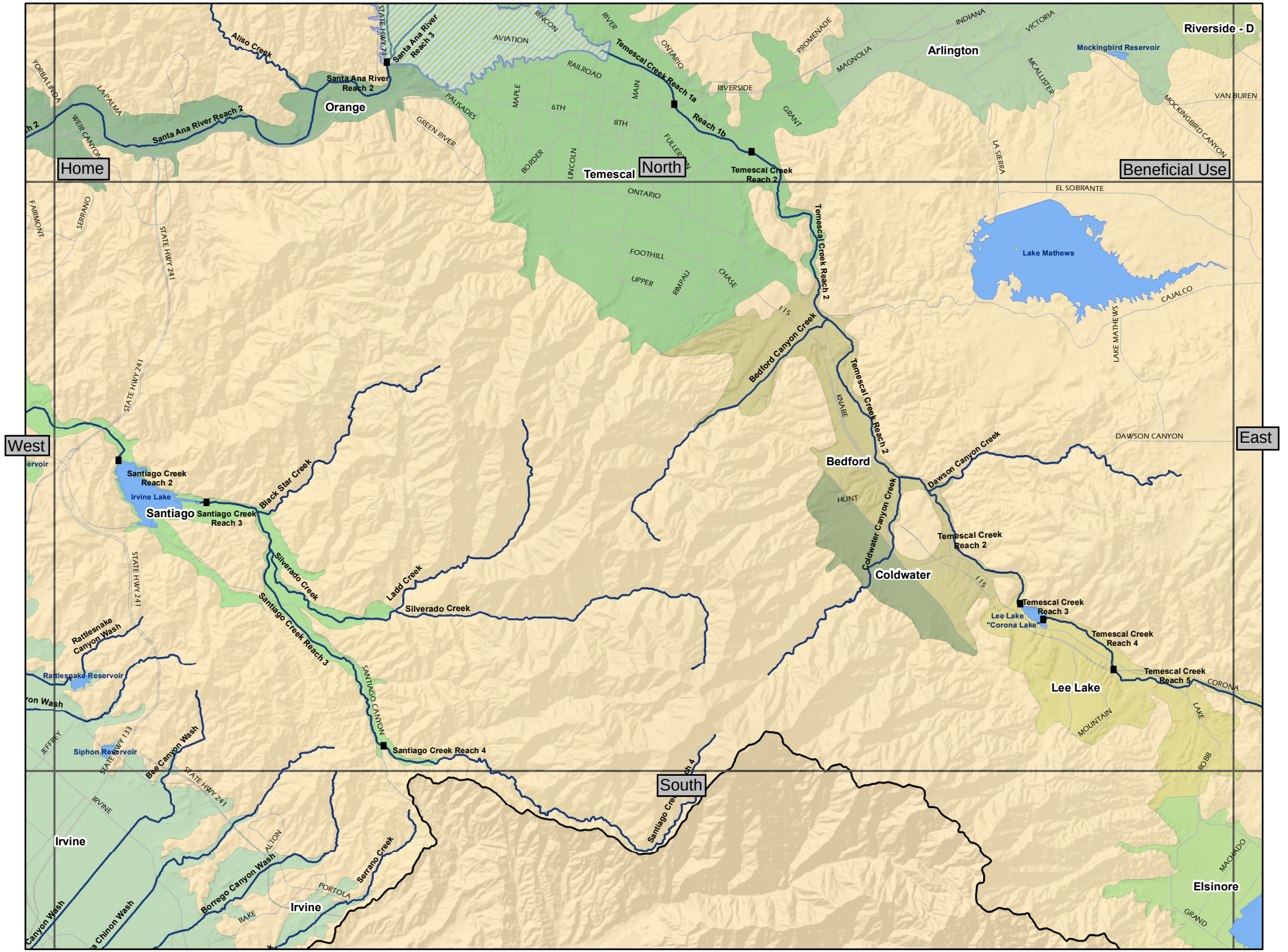

Home
North
Beneficial Use
West
East
South
Riverside - D
Arlington
Mockingbird Reservoir
Orange
Santa Ana River Reach 2
Santa Ana River Reach 3
Aliso Creek
Temescal Creek Reach 1a
Reach 1b
Temescal Creek Reach 2
Temescal
Lake Mathews
Bedford Canyon Creek
Bedford
Dawson Canyon Creek
Coldwater Canyon Creek
Coldwater
Temescal Creek Reach 3
Lee Lake "Corona Lake"
Temescal Creek Reach 4
Temescal Creek Reach 5
Lee Lake
Santiago Creek Reach 2
Irvine Lake
Santiago
Santiago Creek Reach 3
Black Star Creek
Silverado Creek
Ladd Creek
Santiago Creek Reach 4
Rattlesnake Canyon Wash
Rattlesnake Reservoir
Siphon Reservoir
Bee Canyon Wash
Irvine
Borrego Canyon Wash
Serrano Creek
Elsinore
STATE HWY 71
STATE HWY 241
STATE HWY 133
YORBA LINDA
LA PALMA
WEIR CANYON
FAIRMONT
SERRANO
AVIATION
RINCON
RIVER
RAILROAD
MAPLE
6TH
8TH
MAIN
PALISADES
GREEN RIVER
BORDER
LINCOLN
FULLERTON
ONTARIO
RIVERSIDE
GRANT
PROMENADE
MAGNOLIA
INDIANA
VICTORIA
MCALLISTER
VAN BUREN
MOCKINGBIRD CANYON
LA SIERRA
EL SOBRANTE
CAJALCO
LAKE MATHEWS
DAWSON CANYON
KNABE
HUNT
CORONA
LAKE
MOUNTAIN
ROBB
MACHADO
GRAND
SANTIAGO CANYON
JEFFREY
IRVINE
ALTON
PORTOLA
BAKE

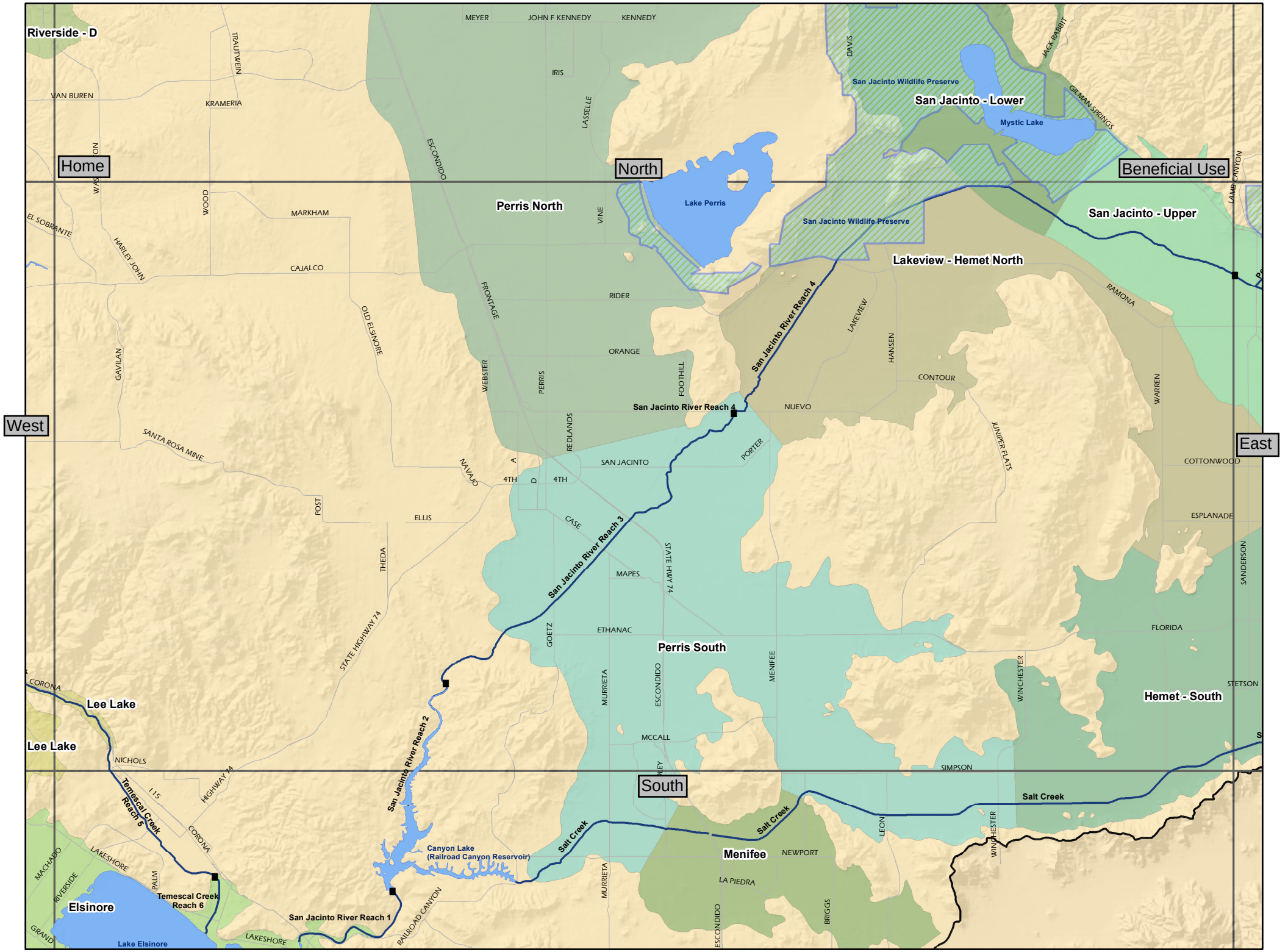

Riverside - D
Home
North
Beneficial Use
West
East
South
Perris North
Lake Perris
San Jacinto Wildlife Preserve
San Jacinto - Lower
Mystic Lake
San Jacinto - Upper
Lakeview - Hemet North
San Jacinto River Reach 4
San Jacinto River Reach 3
San Jacinto River Reach 2
San Jacinto River Reach 1
Perris South
Hemet - South
Lee Lake
Temescal Creek Reach 5
Temescal Creek Reach 6
Elsinore
Lake Elsinore
Canyon Lake (Railroad Canyon Reservoir)
Salt Creek
Menifee
MEYER
JOHN F KENNEDY
KENNEDY
IRIS
LASSELLE
DAVIS
JACK RABBIT
GILMAN SPRINGS
TRAUTWEIN
VAN BUREN
KRAMERIA
ESCONDIDO
WOOD
MARKHAM
EL SOBRANTE
HARLEY JOHN
CAJALCO
VINE
FRONTAGE
RIDER
ORANGE
OLD ELSINORE
GAVILAN
WEBSTER
PERRIS
FOOTHILL
LAKEVIEW
HANSEN
CONTOUR
RAMONA
WARREN
NUEVO
REDLANDS
SANTA ROSA MINE
NAVAJO
4TH
SAN JACINTO
PORTER
JUNIPER FLATS
COTTONWOOD
POST
ELLIS
CASE
ESPLANADE
THEDA
STATE HWY 74
MAPES
SANDERSON
STATE HIGHWAY 74
GOETZ
ETHANAC
FLORIDA
MURRIETA
MENIFEE
WINCHESTER
STETSON
CORONA
MCCALL
NICHOLS
SIMPSON
HIGHWAY 74
I 15
LEON
NEWPORT
LA PIEDRA
MACHADO
LAKESHORE
PALM
RIVERSIDE
GRAND
RAILROAD CANYON
BRIGGS
LAMB CANYON

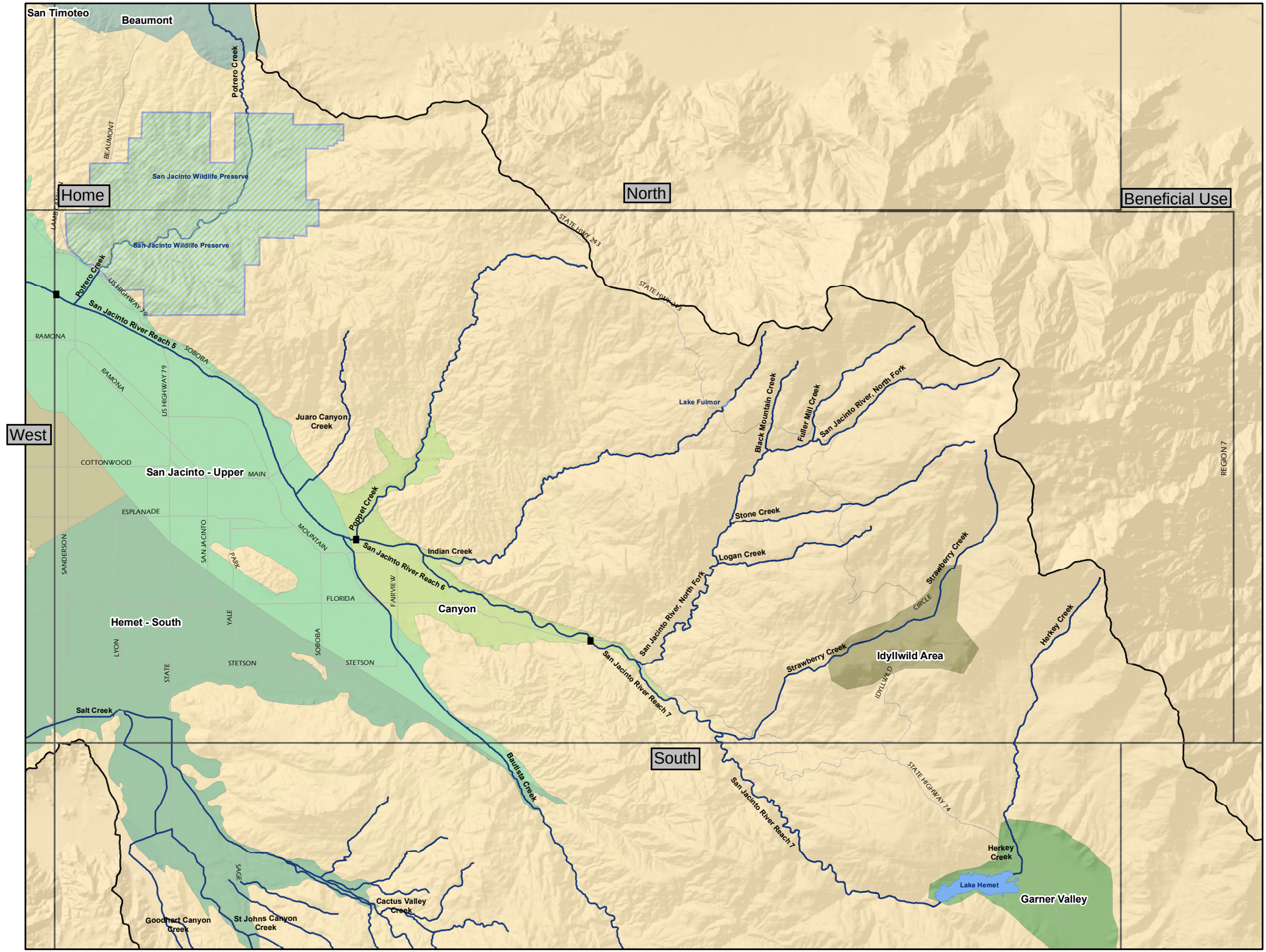
San Timoteo
Beaumont
Potrero Creek
BEAUMONT
San Jacinto Wildlife Preserve
San Jacinto Wildlife Preserve
Home
North
Beneficial Use
STATE HWY 243
STATE HWY 243
Potrero Creek
US HIGHWAY 79
San Jacinto River Reach 5
RAMONA
SOBOBA
RAMONA
US HIGHWAY 79
Juaro Canyon Creek
Lake Fulmor
Black Mountain Creek
Fuller Mill Creek
San Jacinto River, North Fork
West
COTTONWOOD
San Jacinto - Upper
MAIN
REGION 7
ESPLANADE
Poppet Creek
Stone Creek
SANDERSON
SAN JACINTO
MOUNTAIN
PARK
San Jacinto River Reach 6
Indian Creek
Logan Creek
Strawberry Creek
FAIRVIEW
FLORIDA
Canyon
San Jacinto River, North Fork
CIRCLE
Hemet - South
YALE
LYON
STATE
STETSON
SOBOBA
STETSON
San Jacinto River Reach 7
Strawberry Creek
Idyllwild Area
IDYLLWILD
Herkey Creek
Salt Creek
South
Bautista Creek
San Jacinto River Reach 7
STATE HIGHWAY 74
SAGE
Herkey Creek
Lake Hemet
Garner Valley
Cactus Valley Creek
Goodhart Canyon Creek
St Johns Canyon Creek

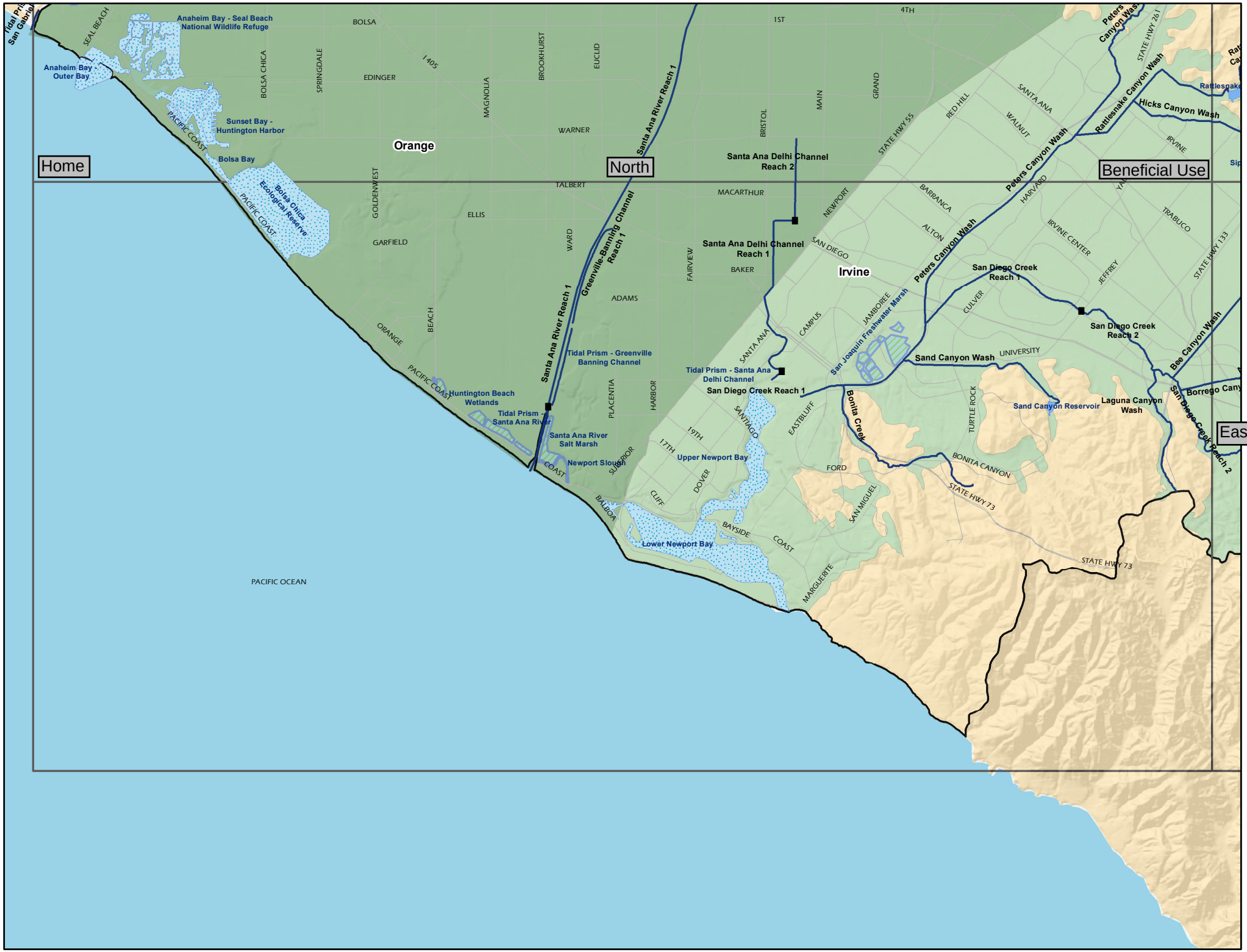
Home
North
Beneficial Use
East
Orange
Irvine
Anaheim Bay - Seal Beach National Wildlife Refuge
Anaheim Bay - Outer Bay
Sunset Bay - Huntington Harbor
Bolsa Bay
Bolsa Chica Ecological Reserve
Huntington Beach Wetlands
Santa Ana River Salt Marsh
Newport Slough
Upper Newport Bay
Lower Newport Bay
PACIFIC OCEAN
Santa Ana River Reach 1
Greenville-Banning Channel Reach 1
Tidal Prism - Greenville Banning Channel
Tidal Prism - Santa Ana River
Santa Ana Delhi Channel Reach 2
Santa Ana Delhi Channel Reach 1
Tidal Prism - Santa Ana Delhi Channel
San Diego Creek Reach 1
San Diego Creek Reach 2
San Joaquin Freshwater Marsh
Peters Canyon Wash
Rattlesnake Canyon Wash
Hicks Canyon Wash
Sand Canyon Wash
Sand Canyon Reservoir
Bonita Creek
Laguna Canyon Wash
Bee Canyon Wash
Borrego Canyon
San Diego Creek Reach 2
BOLSA
EDINGER
WARNER
TALBERT
MACARTHUR
ELLIS
GARFIELD
ADAMS
BAKER
1405
SEAL BEACH
BOLSA CHICA
SPRINGDALE
MAGNOLIA
BROOKHURST
EUCLID
GOLDENWEST
WARD
BEACH
ORANGE
FAIRVIEW
PLACENTIA
HARBOR
BRISTOL
MAIN
GRAND
1ST
4TH
STATE HWY 55
RED HILL
SANTA ANA
WALNUT
IRVINE
NEWPORT
BARRANCA
HARVARD
ALTON
SAN DIEGO
IRVINE CENTER
TRABUCO
JEFFREY
STATE HWY 133
CAMPUS
JAMBOREE
CULVER
UNIVERSITY
TURTLE ROCK
EASTBLUFF
SANTIAGO
19TH
17TH
SUPERIOR
COAST
DOVER
CLIFF
BALBOA
BAYSIDE
FORD
SAN MIGUEL
BONITA CANYON
STATE HWY 73
MARGUERITE
PACIFIC COAST

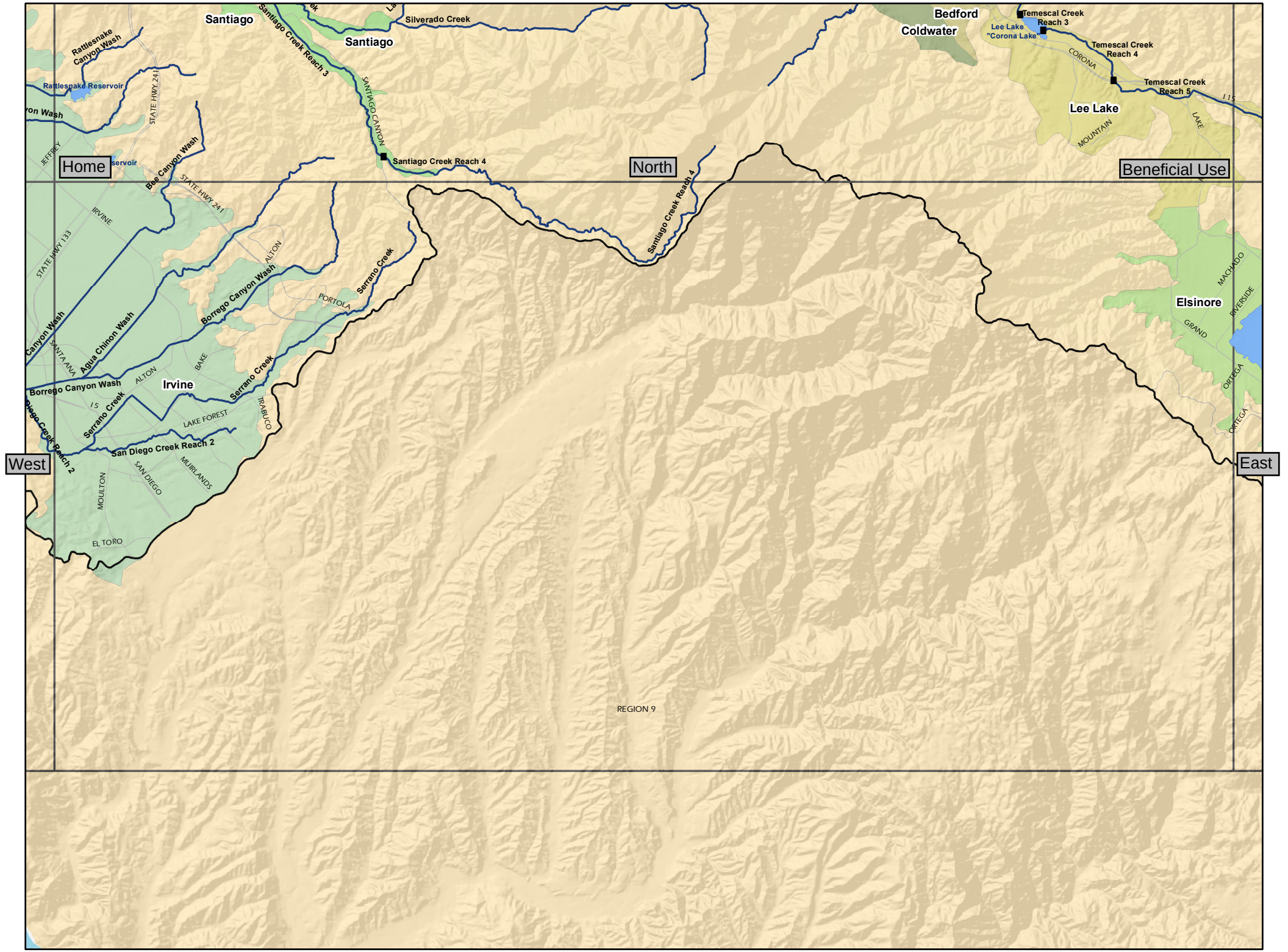
Santiago
Santiago Creek Reach 3
Silverado Creek
Santiago
Bedford
Coldwater
Temescal Creek Reach 3
Lee Lake "Corona Lake"
Temescal Creek Reach 4
Temescal Creek Reach 5
CORONA
Lee Lake
MOUNTAIN
LAKE
115
Rattlesnake Canyon Wash
Rattlesnake Reservoir
STATE HWY 241
SANTIAGO CANYON
Santiago Creek Reach 4
Home
North
Beneficial Use
Bee Canyon Wash
STATE HWY 241
JEFFREY
IRVINE
STATE HWY 133
ALTON
Serrano Creek
Santiago Creek Reach 4
PORTOLA
Borrego Canyon Wash
Agua Chinon Wash
Canyon Wash
SANTA ANA
BAKE
Irvine
Borrego Canyon Wash
Serrano Creek
15
LAKE FOREST
TRABUCO
San Diego Creek Reach 2
MUIRLANDS
SAN DIEGO
MOULTON
EL TORO
West
East
Elsinore
MACHADO
RIVERSIDE
GRAND
ORTEGA
REGION 9

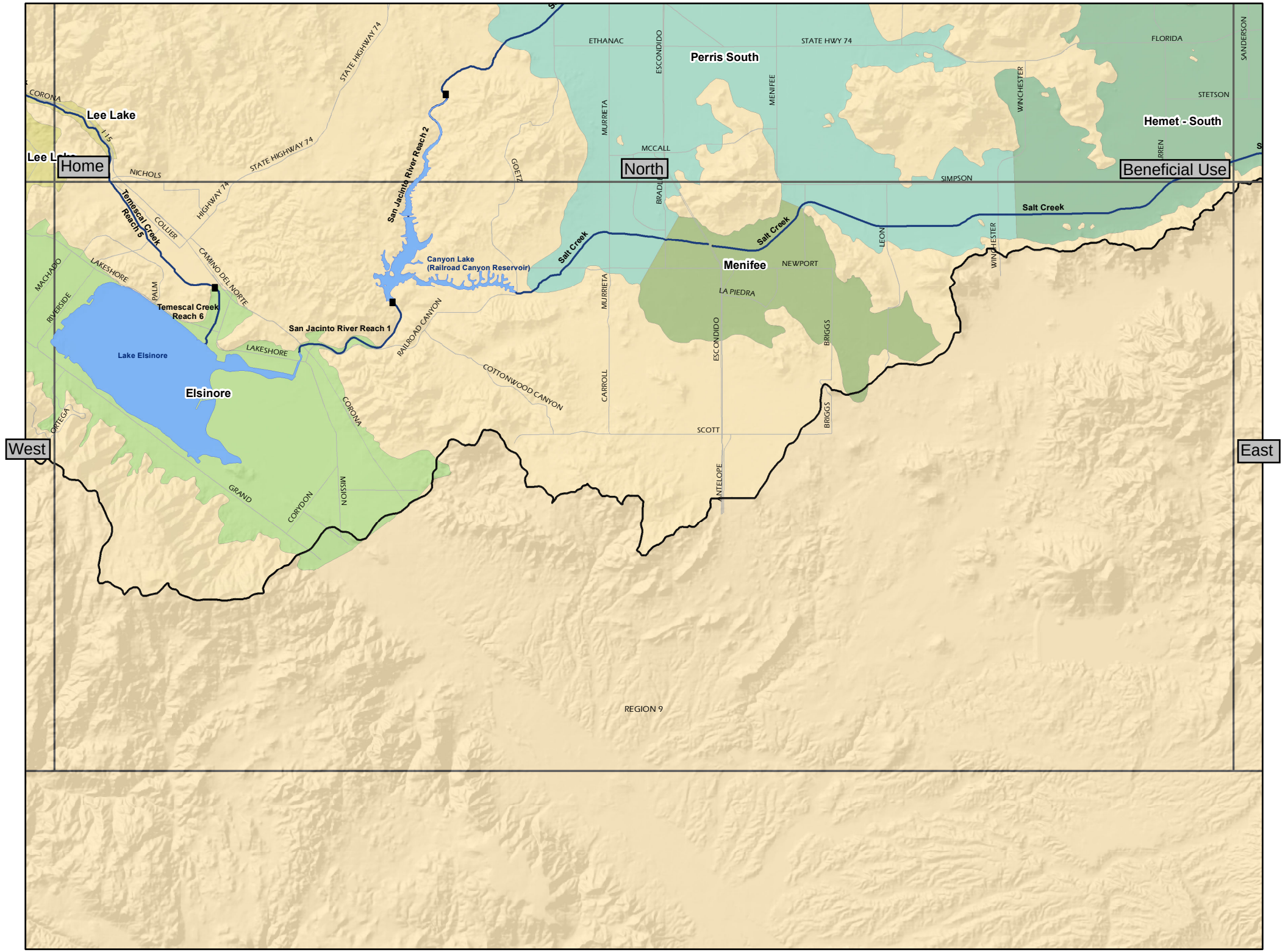
Home
North
Beneficial Use
West
East
Lee Lake
Perris South
Hemet - South
Menifee
Elsinore
Lake Elsinore
Canyon Lake
(Railroad Canyon Reservoir)
San Jacinto River Reach 2
San Jacinto River Reach 1
Temescal Creek
Reach 5
Temescal Creek
Reach 6
Salt Creek
CORONA
NICHOLS
COLLIER
HIGHWAY 74
STATE HIGHWAY 74
STATE HWY 74
ETHANAC
MCCALL
SIMPSON
NEWPORT
LA PIEDRA
FLORIDA
STETSON
SANDERSON
WINCHESTER
MENIFEE
ESCONDIDO
MURRIETA
LEON
BRIGGS
CARROLL
ANTELOPE
SCOTT
GOETZ
BRADLEY
CAMINO DEL NORTE
LAKESHORE
PALM
MACHADO
RIVERSIDE
ORTEGA
GRAND
CORYDON
MISSION
RAILROAD CANYON
COTTONWOOD CANYON
REGION 9

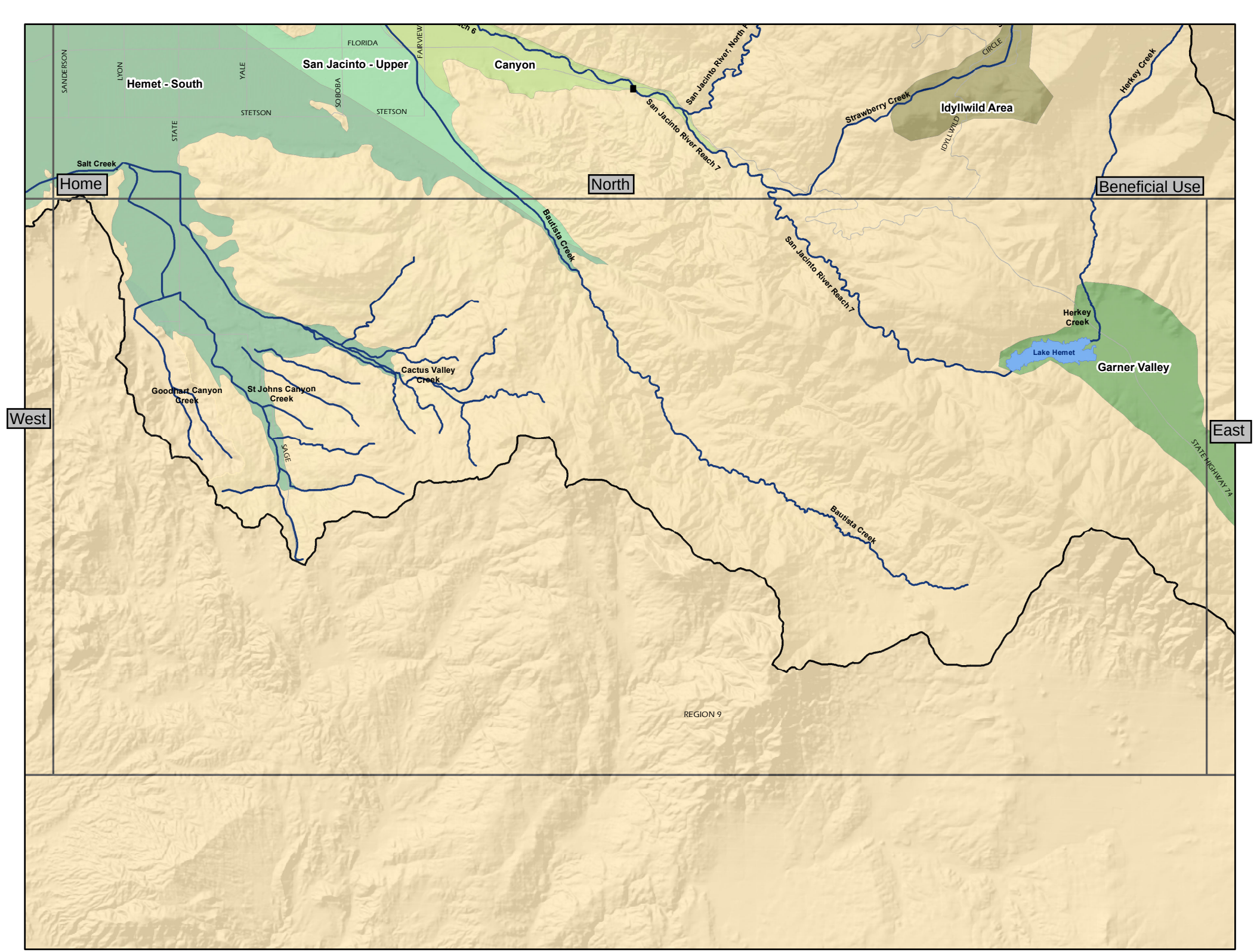
Home
North
Beneficial Use
West
East
Hemet - South
San Jacinto - Upper
Canyon
Idyllwild Area
Salt Creek
San Jacinto River Reach 7
Strawberry Creek
Herkey Creek
Bautista Creek
Cactus Valley Creek
Goodhart Canyon Creek
St Johns Canyon Creek
Lake Hemet
Garner Valley
REGION 9

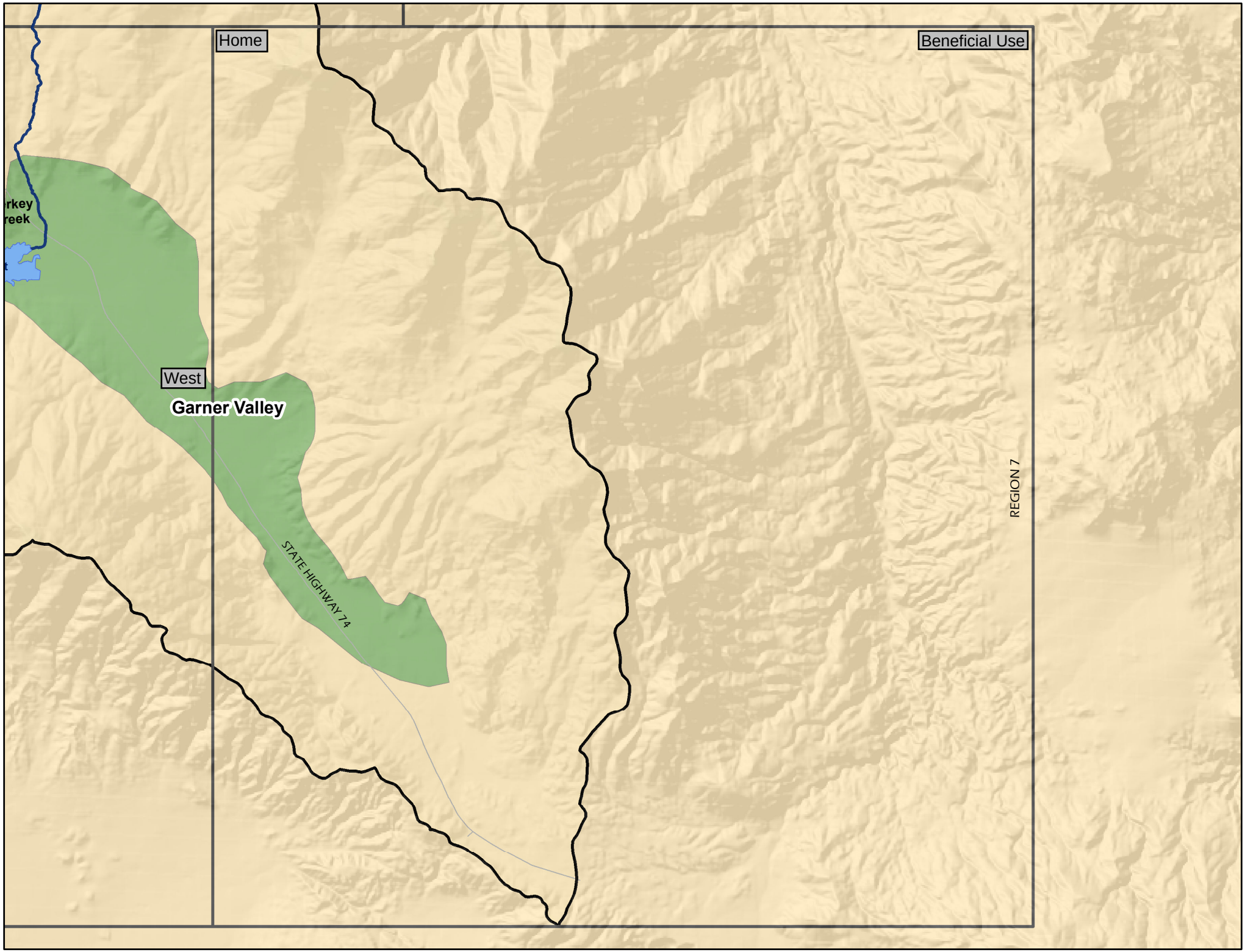
Home
Beneficial Use
West
Garner Valley
STATE HIGHWAY 74
REGION 7

Cell	Waterbody or GW Mgmt Zone Name	Beneficial Use	Beneficial Use Value
1	Cajon Canyon Creek	COLD	X
		GWR	X
		MUN	X
		RARE	X
		REC1	X
		WILD	X
		REC2	X

Return to map cell 1

Beneficial Use definitions can be found in the Basin Plan.

Beneficial Use Values key:

X = Existing Beneficial Use

I = Intermittent Beneficial Use

U = Rec1/REC2 not attainable uses as determined by UAA

+ = Excepted from MUN

Cell	Waterbody or GW Mgmt Zone Name	Beneficial Use	Beneficial Use Value
2	Ames Canyon Creek	MUN	X
		GWR	X
		REC1	X
		REC2	X
		WARM	X
		COLD	X
		WILD	X
2	Angalls Creek	COLD	I
		GWR	I
		WILD	I
		MUN	I
		REC1	I
		REC2	I
2	Bull Creek	COLD	I
		GWR	I
		MUN	I
		REC1	I
		REC2	I
		WILD	I
2	Bunker Hill - A (GW Mgmt Zone)	MUN	X
		AGR	X
		IND	X
		PROC	X
2	Cable Canyon Creek	COLD	I
		GWR	I
		MUN	I
		REC1	I
		REC2	I

Return to map cell 2

Beneficial Use definitions can be found in the Basin Plan.

Beneficial Use Values key:

X = Existing Beneficial Use

I = Intermittent Beneficial Use

U = Rec1/REC2 not attainable uses as determined by UAA

+ = Excepted from MUN

		WILD	I
2	Cajon Canyon Creek	COLD	X
		MUN	X
		GWR	X
		WILD	X
		REC1	X
		RARE	X
		REC2	X
2	Cascade Canyon Creek	COLD	I
		GWR	I
		MUN	I
		REC1	I
		REC2	I
		WILD	I
2	Cedar Creek	COLD	I
		GWR	I
		MUN	I
		REC1	I
		REC2	I
		WILD	I
2	Cherry Creek	COLD	I
		GWR	I
		MUN	I
		REC1	I
		REC2	I
		WILD	I
2	Coldwater Canyon Creek	AGR	X
		COLD	X
		GWR	X
		IND	X
		MUN	X
		POW	X
		PROC	X
		RARE	X
		REC1	X
		REC2	X
		WILD	X
2	Cucamonga (GW Mgmt Zone)	MUN	X
		AGR	X
		IND	X
		PROC	X

2	Cucamonga Creek Reach 2	COLD	X
		GWR	X
		IND	X
		MUN	X
		POW	X
		PROC	X
		WILD	X
		REC1	X
		REC2	X
		SPWN	X
2	Day Canyon Creek	COLD	X
		GWR	X
		MUN	X
		PROC	X
		REC1	X
		REC2	X
		WILD	X
2	Deer Creek	COLD	I
		GWR	I
		MUN	I
		REC1	I
		REC2	I
		WILD	I
2	Demens Creek	COLD	I
		GWR	I
		MUN	I
		REC1	I
		REC2	I
		WILD	I
2	Duncan Canyon Creek	COLD	I
		GWR	I
		MUN	I
		REC1	I
		REC2	I
		WILD	I
2	East Etiwanda Creek	COLD	X
		GWR	X
		MUN	X
		PROC	X
		RARE	X
		REC1	X

		REC2	X
		WILD	X
2	East Fork, Kimbark Canyon Creek	MUN	X
		GWR	X
		REC1	X
		REC2	X
		WARM	X
		COLD	X
		WILD	X
2	Falling Rock Creek	COLD	I
		GWR	I
		MUN	I
		REC1	I
		REC2	I
		WILD	I
2	Fan Creek	COLD	I
		GWR	I
		MUN	I
		REC1	I
		REC2	I
		WILD	I
2	Glen Helen	MUN	X
		REC1	X
		REC2	X
		WARM	X
		WILD	X
2	Henderson Canyon Creek	COLD	I
		GWR	I
		MUN	I
		REC1	I
		WILD	I
		REC2	I
2	Icehouse Canyon Creek	COLD	I
		GWR	I
		MUN	I
		REC1	I
		REC2	I
		WILD	I
2	Kerkhoff Creek	COLD	I
		GWR	I
		MUN	I

		REC1	I
		REC2	I
		WILD	I
2	Kimbark Canyon Creek	MUN	X
		GWR	X
		REC1	X
		REC2	X
		WARM	X
		COLD	X
		WILD	X
2	Lytle (GW Mgmt Zone)	MUN	X
		AGR	X
		IND	X
		PROC	X
2	Lytle Creek (South,Middle,North Forks)	AGR	X
		COLD	X
		GWR	X
		IND	X
		MUN	X
		POW	X
		PROC	X
		RARE	X
		REC1	X
		REC2	X
		WILD	X
2	Rialto (GW Mgmt Zone)	MUN	X
		AGR	X
		IND	X
		PROC	X
2	San Antonio Creek	AGR	X
		COLD	X
		GWR	X
		IND	X
		MUN	X
		POW	X
		PROC	X
		WILD	X
		REC1	X
		REC2	X
2	San Sevaine Creek	COLD	I
		GWR	I

		MUN	I
		REC1	I
		REC2	I
		WILD	I
2	Stoddard Canyon Creek	COLD	I
		GWR	I
		MUN	I
		REC1	I
		REC2	I
		WILD	I
2	Telegraph Canyon Creek	COLD	I
		GWR	I
		MUN	I
		REC1	I
		REC2	I
		WILD	I
2	Thorpe Creek	COLD	I
		GWR	I
		MUN	I
		WILD	I
		REC1	I
		REC2	I

Cell	Waterbody or GW Mgmt Zone Name	Beneficial Use	Beneficial Use Value
3	Alder Creek	REC2	I
		MUN	I
		REC1	I
		WILD	I
		COLD	I
		GWR	I
3	Badger Canyon Creek	COLD	I
		GWR	I
		MUN	I
		REC1	I
		REC2	I
		WILD	I
3	Bailey Canyon Creek	COLD	I
		GWR	I
		MUN	I
		REC1	I

Return to map cell 3

Beneficial Use definitions can be found in the Basin Plan.

Beneficial Use Values key:

X = Existing Beneficial Use

I = Intermittent Beneficial Use

U = Rec1/REC2 not attainable uses as determined by UAA

+ = Excepted from MUN

		REC2	I
		WILD	I
3	Bear Creek	AGR	X
		COLD	X
		GWR	X
		MUN	X
		POW	X
		REC1	X
		REC2	X
		WILD	X
		SPWN	X
3	Borea Canyon Creek	COLD	I
		GWR	I
		MUN	I
		REC1	I
		WILD	I
		REC2	I
3	Breakneck Creek	REC2	I
		COLD	I
		GWR	I
		MUN	I
		REC1	I
		WILD	I
3	Bunker Hill - A (GW Mgmt Zone)	MUN	X
		AGR	X
		IND	X
		PROC	X
3	Cable Canyon Creek	GWR	I
		REC1	I
		MUN	I
		COLD	I
		WILD	I
		REC2	I
3	Cajon Canyon Creek	COLD	X
		GWR	X
		MUN	X
		RARE	X
		REC1	X
		WILD	X
		REC2	X
3	City Creek	REC2	X

		SPWN	X
		GWR	X
		MUN	X
		RARE	X
		REC1	X
		WILD	X
		AGR	X
		COLD	X
3	Devil Canyon Creek	MUN	X
		GWR	X
		REC1	X
		REC2	X
		COLD	X
		WILD	X
3	East Twin Creek	REC1	X
		REC2	X
		SPWN	X
		WILD	X
		AGR	X
		COLD	X
		GWR	X
		MUN	X
3	Fredalba Creek	COLD	I
		GWR	I
		MUN	I
		REC1	I
		REC2	I
		WILD	I
3	Hemlock Creek	REC2	I
		WILD	I
		COLD	I
		GWR	I
		MUN	I
		REC1	I
3	Johnson Creek	COLD	I
		GWR	I
		MUN	I
		REC1	I
		REC2	I
		WILD	I
3	Keller Creek	WILD	I

		COLD	I
		GWR	I
		MUN	I
		REC1	I
		REC2	I
3	Little Mill Creek	COLD	I
		GWR	I
		MUN	I
		REC1	I
		WILD	I
		REC2	I
3	Little Sand Canyon Creek	COLD	I
		GWR	I
		WILD	I
		MUN	I
		REC1	I
		REC2	I
3	Lytle (Gw Mgmt Zone)	MUN	X
		AGR	X
		IND	X
		PROC	X
3	Meyer Canyon Creek	COLD	I
		GWR	I
		MUN	I
		REC1	I
		REC2	I
		WILD	I
3	Monroe Canyon Creek	COLD	I
		WILD	I
		GWR	I
		MUN	I
		REC1	I
		REC2	I
3	Plunge Creek	AGR	X
		COLD	X
		GWR	X
		MUN	X
		RARE	X
		REC1	X
		REC2	X
		WILD	X

3	Siberia Creek	REC1	X
		REC2	X
		SPWN	X
		COLD	X
		GWR	X
		MUN	X
		WILD	X
3	Slide Creek 1	COLD	I
		GWR	I
		MUN	I
		REC1	I
		REC2	I
		WILD	I
3	Strawberry Creek	AGR	X
		COLD	X
		GWR	X
		MUN	X
		REC1	X
		REC2	X
		SPWN	X
		WILD	X
3	Waterman Canyon Creek	COLD	X
		GWR	X
		MUN	X
		REC1	X
		REC2	X
		WILD	X
3	West Fork Cable Canyon Creek	MUN	X
		GWR	X
		REC1	X
		REC2	X
		WARM	X
		COLD	X
		WILD	X

Cell	Waterbody or GW Mgmt Zone Name	Beneficial Use	Beneficial Use Value
4	Baldwin Lake	BIOL	I
		COLD	I
		MUN	+
		RARE	I
		REC1	I
		REC2	I
		WARM	I
		WILD	I
4	Barton Creek	AGR	X
		COLD	X
		GWR	X
		MUN	X
		REC1	X
		REC2	X
		WILD	X
4	Bear Creek	SPWN	X
		WILD	X
		REC2	X
		REC1	X
		POW	X
		MUN	X
		GWR	X
		COLD	X
		AGR	X
4	Big Bear Lake	AGR	X
		COLD	X
		GWR	X
		MUN	X
		RARE	X
		REC1	X
		REC2	X
		WARM	X
		WILD	X
4	Big Bear Valley (GW Mgmt Zone)	MUN	X
		PROC	X
4	Caribou Canyon Creek	COLD	I
		GWR	I
		MUN	I

Return to map cell 4

Beneficial Use definitions can be found in the Basin Plan.

Beneficial Use Values key:

X = Existing Beneficial Use

I = Intermittent Beneficial Use

U = Rec1/REC2 not attainable uses as determined by UAA

+ = Excepted from MUN

		REC1	I
		REC2	I
		WILD	I
4	Cienaga Seca Creek	REC2	I
		WILD	I
		COLD	I
		GWR	I
		MUN	I
		REC1	I
4	Converse Creek	COLD	I
		GWR	I
		MUN	I
		REC1	I
		REC2	I
		WILD	I
4	Deer Creek 1	REC2	I
		WILD	I
		COLD	I
		GWR	I
		MUN	I
		REC1	I
4	Erwin Lake	BIOL	X
		COLD	X
		MUN	X
		RARE	X
		REC1	X
		REC2	X
		WILD	X
		SPWN	X
4	Forsee Creek	WILD	X
		GWR	X
		MUN	X
		REC1	X
		REC2	X
		COLD	X
4	Frog Creek	COLD	I
		GWR	I
		MUN	I
		REC1	I
		WILD	I
		REC2	I

4	Green Canyon Creek	COLD	I
		GWR	I
		MUN	I
		REC1	I
		REC2	I
		WILD	I
4	Grout Creek	COLD	X
		GWR	X
		MUN	X
		REC1	X
		REC2	X
		SPWN	X
		WILD	X
4	Hamilton Creek	COLD	I
		GWR	I
		MUN	I
		REC1	I
		REC2	I
		WILD	I
4	Kilpecker Creek	REC2	I
		WILD	I
		GWR	I
		MUN	I
		REC1	I
		COLD	I
4	Knickerbocker Creek Reach 1	COLD	I
		GWR	I
		MUN	I
		REC1	I
		REC2	I
		WILD	I
4	Knickerbocker Creek Reach 2	COLD	I
		GWR	I
		MUN	I
		REC1	I
		REC2	I
		WILD	I
4	Lost Creek	COLD	I
		WILD	I
		GWR	I
		MUN	I

		REC1	I
		REC2	I
4	Meadow Creek	MUN	X
		GWR	X
		REC1	X
		REC2	X
		COLD	X
		WILD	X
4	Metcalf Creek	COLD	X
		GWR	X
		MUN	X
		REC1	X
		REC2	X
		SPWN	X
		WILD	X
4	Mile Creek	COLD	I
		GWR	I
		MUN	I
		REC1	I
		REC2	I
		WILD	I
4	Minnelusa Creek	COLD	I
		GWR	I
		MUN	I
		REC1	I
		REC2	I
		WILD	I
4	North Creek	COLD	X
		GWR	X
		MUN	X
		REC1	X
		REC2	X
		SPWN	X
		WILD	X
4	Poligue Creek	COLD	I
		GWR	I
		MUN	I
		REC1	I
		REC2	I
		WILD	I
4	Rathbone (Rathbun) Creek	COLD	X

		GWR	X
		MUN	X
		REC1	X
		REC2	X
		WILD	X
4	Rattlesnake Creek 1	COLD	I
		GWR	I
		MUN	I
		REC1	I
		REC2	I
		WILD	I
4	Red Ant Creek	COLD	I
		GWR	I
		MUN	I
		REC1	I
		REC2	I
		WILD	I
4	Round Cienaga Creek	COLD	I
		GWR	I
		MUN	I
		REC1	I
		WILD	I
		REC2	I
4	Sand Creek	COLD	I
		GWR	I
		MUN	I
		REC1	I
		REC2	I
		WILD	I
4	Santa Ana River Reach 6	AGR	X
		COLD	X
		GWR	X
		MUN	X
		POW	X
		REC1	X
		REC2	X
		SPWN	X
		WILD	X
4	Sawmill Canyon Creek	COLD	I
		GWR	I
		MUN	I

		REC1	I
		REC2	I
		WILD	I
4	Shay Creek	MUN	X
		GWR	X
		REC1	X
		REC2	X
		COLD	X
		WILD	X
		RARE	X
4	Shay Meadows	MUN	I
		REC1	I
		REC2	I
		COLD	I
		WILD	I
4	Siberia Creek	WILD	X
		MUN	X
		GWR	X
		COLD	X
		SPWN	X
		REC2	X
		REC1	X
4	Slide Creek 1	COLD	I
		WILD	I
		REC2	I
		REC1	I
		MUN	I
		GWR	I
4	Staircase Creek	COLD	I
		GWR	I
		MUN	I
		REC1	I
		REC2	I
		WILD	I
4	Stanfield Marsh	MUN	X
		REC1	X
		REC2	X
		COLD	X
		WILD	X
		RARE	X
4	Summit Creek	COLD	I

		GWR	I
		MUN	I
		REC1	I
		REC2	I
		WILD	I
4	Wild Horse Creek	COLD	I
		GWR	I
		MUN	I
		REC1	I
		REC2	I
		WILD	I

Cell	Waterbody or GW Mgmt Zone Name	Beneficial Use	Beneficial Use Value
5	Angalls Creek	REC2	I
		REC1	I
		MUN	I
		GWR	I
		WILD	I
		COLD	I
5	Chino Creek Reach 2	GWR	X
		LWRM	X
		MUN	+
		REC1	X
		REC2	X
		WILD	X
5	Cucamonga (GW Mgmt Zone)	MUN	X
		AGR	X
		IND	X
		PROC	X
5	Cucamonga Creek Reach 1	REC2	U
		WILD	X
		GWR	X
		LWRM	X
		MUN	+
		REC1	U
5	Cucamonga Creek Reach 2	GWR	X
		COLD	X
		SPWN	X
		REC2	X
		REC1	X

Return to map cell 5

Beneficial Use definitions can be found in the Basin Plan.

Beneficial Use Values key:

X = Existing Beneficial Use

I = Intermittent Beneficial Use

U = Rec1/REC2 not attainable uses as determined by UAA

+ = Excepted from MUN

		WILD	X
		PROC	X
		POW	X
		MUN	X
		IND	X
5	Day Canyon Creek	COLD	X
		REC1	X
		PROC	X
		MUN	X
		GWR	X
		WILD	X
		REC2	X
5	Deer Creek	GWR	I
		COLD	I
		WILD	I
		REC2	I
		REC1	I
		MUN	I
5	Demens Creek	GWR	I
		COLD	I
		WILD	I
		REC2	I
		REC1	I
		MUN	I
5	East Etiwanda Creek	COLD	X
		MUN	X
		GWR	X
		REC2	X
		REC1	X
		RARE	X
		PROC	X
		WILD	X
5	Henderson Canyon Creek	GWR	I
		COLD	I
		REC2	I
		WILD	I
		REC1	I
		MUN	I
5	Lytle (GW Mgmt Zone)	MUN	X
		AGR	X
		IND	X

		PROC	X
5	Lytle Creek (South,Middle,North Forks)	AGR	X
		GWR	X
		COLD	X
		WILD	X
		REC2	X
		REC1	X
		RARE	X
		PROC	X
		POW	X
		MUN	X
		IND	X
5	Rialto (GW Mgmt Zone)	MUN	X
		AGR	X
		IND	X
		PROC	X
5	Riverside - A (GW Mgmt Zone)	MUN	X
		AGR	X
		IND	X
		PROC	X
5	Riverside - B (GW Mgmt Zone)	MUN	X
		AGR	X
		IND	X
		PROC	X
5	Riverside - C (GW Mgmt Zone)	MUN	X
		AGR	X
		IND	X
		PROC	X
5	San Antonio Creek	PROC	X
		POW	X
		MUN	X
		IND	X
		GWR	X
		COLD	X
		AGR	X
		REC2	X
		REC1	X
		WILD	X
5	San Sevaine Creek	WILD	I
		REC2	I
		REC1	I

		MUN	I
		GWR	I
		COLD	I
5	Thorpe Creek	REC2	I
		REC1	I
		WILD	I
		MUN	I
		GWR	I
		COLD	I

Cell	Waterbody or GW Mgmt Zone Name	Beneficial Use	Beneficial Use Value
6	Alder Creek	WILD	I
		GWR	I
		COLD	I
		REC2	I
		REC1	I
		MUN	I
6	Bear Creek	AGR	X
		COLD	X
		GWR	X
		MUN	X
		POW	X
		REC1	X
		REC2	X
		WILD	X
		SPWN	X
6	Bledsoe Gulch Creek	COLD	I
		GWR	I
		MUN	I
		REC1	I
		REC2	I
		WILD	I
6	Borea Canyon Creek	REC1	I
		MUN	I
		GWR	I
		COLD	I
		REC2	I
		WILD	I
6	Breakneck Creek	REC2	I
		WILD	I

Return to map cell 6

Beneficial Use definitions can be found in the Basin Plan.

Beneficial Use Values key:

X = Existing Beneficial Use

I = Intermittent Beneficial Use

U = Rec1/REC2 not attainable uses as determined by UAA

+ = Excepted from MUN

		REC1	I
		MUN	I
		GWR	I
		COLD	I
6	Bunker Hill - A (GW Mgmt Zone)	MUN	X
		AGR	X
		IND	X
		PROC	X
6	Bunker Hill - B (GW Mgmt Zone)	MUN	X
		AGR	X
		IND	X
		PROC	X
6	Cable Canyon Creek	GWR	I
		MUN	I
		REC1	I
		COLD	I
		REC2	I
		WILD	I
6	Cajon Canyon Creek	COLD	X
		MUN	X
		GWR	X
		WILD	X
		REC1	X
		RARE	X
		REC2	X
6	City Creek	SPWN	X
		REC2	X
		COLD	X
		AGR	X
		WILD	X
		REC1	X
		RARE	X
		MUN	X
		GWR	X
6	Colton (GW Mgmt Zone)	MUN	X
		AGR	X
		IND	X
		PROC	X
6	Crystal Creek	COLD	I
		GWR	I
		MUN	I

		REC1	I
		REC2	I
		WILD	I
6	East Twin Creek	COLD	X
		MUN	X
		GWR	X
		AGR	X
		WILD	X
		SPWN	X
		REC2	X
		REC1	X
6	Elder Creek	COLD	I
		GWR	I
		MUN	I
		REC1	I
		REC2	I
		WILD	I
6	Fredalba Creek	GWR	I
		COLD	I
		WILD	I
		REC2	I
		REC1	I
		MUN	I
6	Government Creek	COLD	I
		GWR	I
		MUN	I
		REC1	I
		REC2	I
		WILD	I
6	Green Creek	COLD	I
		GWR	I
		MUN	I
		REC1	I
		REC2	I
		WILD	I
6	Hemlock Creek	WILD	I
		REC2	I
		REC1	I
		MUN	I
		GWR	I
		COLD	I

6	Keller Creek	WILD	I
		REC2	I
		REC1	I
		MUN	I
		GWR	I
		COLD	I
6	Little Mill Creek	GWR	I
		COLD	I
		WILD	I
		REC1	I
		MUN	I
		REC2	I
6	Little Sand Canyon Creek	GWR	I
		COLD	I
		REC2	I
		REC1	I
		MUN	I
		WILD	I
6	Lytle (GW Mgmt Zone)	MUN	X
		AGR	X
		IND	X
		PROC	X
6	Lytle Creek (South,Middle,North Forks)	IND	X
		MUN	X
		POW	X
		PROC	X
		RARE	X
		REC1	X
		REC2	X
		WILD	X
		COLD	X
		GWR	X
		AGR	X
6	Mill Creek Reach 1	AGR	I
		COLD	I
		GWR	I
		MUN	I
		RARE	I
		REC1	I
		REC2	I
		WILD	I

6	Mill Creek Reach 2	AGR	X
		WILD	X
		REC1	X
		REC2	X
		COLD	X
		GWR	X
		MUN	X
		POW	X
6	Monroe Canyon Creek	COLD	I
		REC2	I
		REC1	I
		MUN	I
		GWR	I
		WILD	I
6	Oak Creek	COLD	I
		GWR	I
		MUN	I
		REC1	I
		REC2	I
		WILD	I
6	Oak Glen Creek	GWR	X
		MUN	X
		REC1	X
		REC2	X
		WARM	X
		WILD	X
6	Plunge Creek	COLD	X
		AGR	X
		REC1	X
		RARE	X
		MUN	X
		GWR	X
		WILD	X
		REC2	X
6	Rialto (GW Mgmt Zone)	MUN	X
		AGR	X
		IND	X
		PROC	X
6	Riverside - A (GW Mgmt Zone)	MUN	X
		AGR	X
		IND	X

		PROC	X
6	Riverside - B (GW Mgmt Zone)	MUN	X
		AGR	X
		IND	X
		PROC	X
6	Riverside - F (GW Mgmt Zone)	MUN	X
		AGR	X
		IND	X
		PROC	X
6	San Timoteo (GW Mgmt Zone)	MUN	X
		AGR	X
		IND	X
		PROC	X
6	San Timoteo Creek Reach 1A	AGR	I
		MUN	+
		REC1	I
		REC2	I
		WARM	I
		WILD	I
6	San Timoteo Creek Reach 1B	MUN	+
		AGR	I
		GWR	I
		REC1	I
		REC2	I
		WARM	I
		WILD	I
6	San Timoteo Creek Reach 2	GWR	X
		MUN	+
		REC1	X
		REC2	X
		WARM	X
		WILD	X
6	Santa Ana River Reach 4	WARM	X
		WILD	X
		GWR	X
		MUN	+
		RARE	X
		REC1	X
		REC2	X
		SPWN	X
6	Santa Ana River Reach 5	AGR	X

		GWR	X
		MUN	X
		RARE	X
		REC1	X
		REC2	X
		WARM	X
		WILD	X
6	Santa Ana River Reach 6	COLD	X
		AGR	X
		WILD	X
		SPWN	X
		REC2	X
		REC1	X
		POW	X
		MUN	X
		GWR	X
6	Warm Springs Canyon	COLD	I
		GWR	I
		MUN	I
		REC1	I
		REC2	I
		WILD	I
6	Waterman Canyon Creek	WILD	X
		REC2	X
		REC1	X
		MUN	X
		GWR	X
		COLD	X
6	Yucaipa (GW Mgmt Zone)	MUN	X
		AGR	X
		IND	X
		PROC	X

Cell	Waterbody or GW Mgmt Zone Name	Beneficial Use	Beneficial Use Value
7	Alger Creek	COLD	X
		GWR	X
		MUN	X
		REC1	X
		REC2	X
		WILD	X

Return to map cell 7

Beneficial Use definitions can be found in the Basin Plan.

Beneficial Use Values key:

X = Existing Beneficial Use

I = Intermittent Beneficial Use

7	Beaumont (GW Mgmt Zone)	MUN	X
		AGR	X
		IND	X
		PROC	X
7	Birch Creek	MUN	X
		GWR	X
		REC1	X
		REC2	X
		WARM	X
		WILD	X
7	Bridal Veil Creek	COLD	I
		GWR	I
		MUN	I
		REC1	I
		REC2	I
		WILD	I
7	Camp Creek	MUN	I
		GWR	I
		REC1	I
		REC2	I
		COLD	I
		WILD	I
7	Cienaga Seca Creek	WILD	I
		REC2	I
		REC1	I
		MUN	I
		GWR	I
		COLD	I
7	Cold Creek	COLD	I
		GWR	I
		MUN	I
		REC1	I
		REC2	I
		WILD	I
7	Coon Creek	COLD	I
		GWR	I
		MUN	I
		REC1	I
		REC2	I
		WILD	I
7	Deer Creek 1	WILD	I

U = Rec1/REC2 not attainable
uses as determined by UAA
+ = Excepted from MUN

		REC2	I
		REC1	I
		MUN	I
		GWR	I
		COLD	I
7	Falls Creek	COLD	X
		GWR	X
		MUN	X
		POW	X
		REC1	X
		REC2	X
		SPWN	X
		WILD	X
7	Fish Creek	COLD	X
		GWR	X
		MUN	X
		REC1	X
		REC2	X
		SPWN	X
		WILD	X
7	Forsee Creek	COLD	X
		WILD	X
		SPWN	X
		REC2	X
		REC1	X
		MUN	X
		GWR	X
7	Frog Creek	REC2	I
		WILD	I
		REC1	I
		MUN	I
		GWR	I
		COLD	I
7	Glen Martin Creek	COLD	I
		GWR	I
		MUN	I
		REC1	I
		REC2	I
		WILD	I
7	Green Creek	GWR	I
		WILD	I

		REC2	I
		REC1	I
		MUN	I
		COLD	I
7	Hatchery Creek	COLD	I
		GWR	I
		MUN	I
		REC1	I
		REC2	I
		WILD	I
7	Heart Bar Creek	COLD	I
		GWR	I
		MUN	I
		REC1	I
		REC2	I
		WILD	I
7	High Creek	COLD	X
		GWR	X
		MUN	X
		REC1	X
		REC2	X
		WILD	X
7	Jenks Lake	AGR	X
		COLD	X
		GWR	X
		MUN	X
		REC1	X
		REC2	X
		WILD	X
7	Kilpecker Creek	GWR	I
		REC1	I
		MUN	I
		COLD	I
		WILD	I
		REC2	I
7	Little San Gorgonio Creek	COLD	X
		REC2	X
		WILD	X
		GWR	X
		MUN	X
		REC1	X

7	Lost Creek	COLD	I
		WILD	I
		REC2	I
		REC1	I
		MUN	I
		GWR	I
7	Mill Creek Reach 2	WILD	X
		REC2	X
		REC1	X
		POW	X
		MUN	X
		GWR	X
		COLD	X
		AGR	X
7	Momyer Creek	COLD	I
		GWR	I
		MUN	I
		REC1	I
		REC2	I
		WILD	I
7	Monkeyface Creek	COLD	X
		GWR	X
		MUN	X
		REC1	X
		REC2	X
		WILD	X
7	Mountain Home Creek	COLD	X
		GWR	X
		MUN	X
		POW	X
		REC1	X
		REC2	X
		WILD	X
7	Mountain Home Creek, East Fork	COLD	X
		GWR	X
		MUN	X
		POW	X
		REC1	X
		REC2	X
		SPWN	X
		WILD	X

		NAV	X
7	Oak Cove Creek	COLD	I
		GWR	I
		MUN	I
		REC1	I
		REC2	I
		WILD	I
7	Oak Creek 1	COLD	I
		GWR	I
		MUN	I
		REC1	I
		REC2	I
		WILD	I
7	Oak Glen Creek	REC2	X
		REC1	X
		MUN	X
		GWR	X
		WILD	X
		WARM	X
7	Potato Canyon Creek	MUN	X
		GWR	X
		REC1	X
		REC2	X
		WARM	X
		WILD	X
7	Rattlesnake Creek	COLD	I
		GWR	I
		MUN	I
		REC1	I
		REC2	I
		WILD	I
7	Round Cienaga Creek	GWR	I
		COLD	I
		REC2	I
		WILD	I
		REC1	I
		MUN	I
7	Santa Ana River Reach 6	GWR	X
		MUN	X
		POW	X
		REC1	X

		REC2	X
		SPWN	X
		WILD	X
		AGR	X
		COLD	X
7	Schneider Creek	COLD	I
		GWR	I
		MUN	I
		REC1	I
		REC2	I
		WILD	I
7	Skinner Creek	COLD	I
		GWR	I
		MUN	I
		REC1	I
		REC2	I
		WILD	I
7	Slide Creek	COLD	I
		GWR	I
		MUN	I
		REC1	I
		REC2	I
		WILD	I
7	Snow Creek	COLD	I
		GWR	I
		MUN	I
		REC1	I
		REC2	I
		WILD	I
7	Vivian Creek	COLD	X
		GWR	X
		MUN	X
		REC1	X
		REC2	X
		WILD	X
7	Wild Horse Creek	COLD	I
		MUN	I
		GWR	I
		WILD	I
		REC2	I
		REC1	I

7	Yucaipa (GW Mgmt Zone)	MUN	X
		AGR	X
		IND	X
		PROC	X

Cell	Waterbody or GW Mgmt Zone Name	Beneficial Use	Beneficial Use Value
8	Anaheim Lake	GWR	X
		MUN	+
		REC1	X
		REC2	X
		WARM	X
		WILD	X
8	Carbon Canyon Creek	GWR	X
		MUN	X
		RARE	X
		REC1	X
		REC2	X
		WARM	X
		WILD	X
8	Coyote Creek	MUN	X
		WARM	X
		WILD	X
		REC1	X
		REC2	X
8	La Habra (GW Mgmt Zone)	MUN	X
		AGR	X
8	Orange (GW Mgmt Zone)	MUN	X
		AGR	X
		IND	X
		PROC	X
8	Santa Ana River Reach 2	WARM	X
		WILD	X
		MUN	+
		RARE	X
		REC1	X
		REC2	X
		AGR	X
		GWR	X

Return to map cell 8

Beneficial Use definitions can be found in the Basin Plan.

Beneficial Use Values key:

X = Existing Beneficial Use

I = Intermittent Beneficial Use

U = Rec1/REC2 not attainable uses as determined by UAA

+ = Excepted from MUN

Cell	Waterbody or GW Mgmt Zone Name	Beneficial Use	Beneficial Use Value
9	Aliso Creek	GWR	X
		MUN	X
		RARE	X
		REC1	X
		REC2	X
		WARM	X
		WILD	X
9	Anza Park Drain	MUN	X
		REC1	X
		REC2	X
		SPWN	X
		WARM	X
		WILD	X
9	Arlington (GW Mgmt Zone)	MUN	X
		AGR	X
		IND	X
		PROC	X
9	Chino Creek Reach 1A	MUN	+
		RARE	X
		REC1	X
		REC2	X
		WARM	X
		WILD	X
9	Chino Creek Reach 1B	MUN	+
		RARE	X
		REC1	X
		REC2	X
		WARM	X
		WILD	X
9	Chino Creek Reach 2	WILD	X
		REC2	X
		REC1	X
		MUN	+
		LWRM	X
		GWR	X
9	Cucamonga Creek Reach 1	WILD	X
		REC2	U
		REC1	U
		MUN	+
		LWRM	X

Return to map cell 9

Beneficial Use definitions can be found in the Basin Plan.

Beneficial Use Values key:

X = Existing Beneficial Use

I = Intermittent Beneficial Use

U = Rec1/REC2 not attainable uses as determined by UAA

+ = Excepted from MUN

		GWR	X
9	Day Canyon Creek	GWR	X
		MUN	X
		PROC	X
		REC1	X
		COLD	X
		REC2	X
		WILD	X
9	Lake Evans	COLD	X
		WILD	X
		MUN	+
		REC1	X
		REC2	X
		WARM	X
9	Lake Norconian	MUN	+
		REC1	X
		REC2	X
		WARM	X
		WILD	X
9	Mill Creek (Prado Area)	MUN	+
		RARE	X
		REC1	X
		REC2	X
		WARM	X
		WILD	X
9	Mockingbird Reservoir	AGR	X
		MUN	+
		REC1	X
		REC2	X
		WARM	X
		WILD	X
9	Orange (GW Mgmt Zone)	MUN	X
		AGR	X
		IND	X
		PROC	X
9	Prado Basin Management Zone	MUN	+
		REC1	X
		REC2	X
		WARM	X
		WILD	X
		RARE	X

9	Riverside - A (GW Mgmt Zone)	MUN	X
		AGR	X
		IND	X
		PROC	X
9	Riverside - C (GW Mgmt Zone)	MUN	X
		AGR	X
		IND	X
		PROC	X
9	Riverside - D (GW Mgmt Zone)	MUN	X
		AGR	X
		IND	X
		PROC	X
9	Riverside - E (GW Mgmt Zone)	MUN	X
		AGR	X
		IND	X
		PROC	X
9	San Sevaine Creek	MUN	I
		REC1	I
		REC2	I
		WILD	I
		COLD	I
		GWR	I
9	Santa Ana River Reach 2	GWR	X
		AGR	X
		REC2	X
		REC1	X
		RARE	X
		MUN	+
		WILD	X
		WARM	X
9	Santa Ana River Reach 3	AGR	X
		GWR	X
		MUN	+
		RARE	X
		REC1	X
		REC2	X
		SPWN	X
		WARM	X
		WILD	X
9	Santa Ana River Reach 4	MUN	+
		GWR	X

		SPWN	X
		REC2	X
		REC1	X
		RARE	X
		WILD	X
		WARM	X
9	Sunnyslope Channel	MUN	X
		RARE	X
		REC1	X
		REC2	X
		SPWN	X
		WARM	X
		WILD	X
9	Temescal	MUN	X
		AGR	X
		IND	X
		PROC	X
9	Temescal Creek Reach 1A	MUN	+
		REC1	U
		REC2	X
		WARM	X
		WILD	X
9	Temescal Creek Reach 1B	MUN	+
		REC1	U
		REC2	U
		WARM	X
		WILD	X
9	Temescal Creek Reach 2	AGR	X
		GWR	X
		IND	X
		WILD	X
		MUN	+
		REC1	X
		REC2	X
		WARM	X
9	Tequesquite Arroyo (Sycamore Creek)	GWR	X
		MUN	+
		WILD	X
		REC1	X
		REC2	X
		SPWN	X

		WARM	X

Cell	Waterbody or GW Mgmt Zone Name	Beneficial Use	Beneficial Use Value
10	Beaumont (GW Mgmt Zone)	MUN	X
		AGR	X
		IND	X
		PROC	X
10	Colton (GW Mgmt Zone)	MUN	X
		AGR	X
		IND	X
		PROC	X
10	Lake Evans	WARM	X
		REC2	X
		REC1	X
		MUN	+
		WILD	X
		COLD	X
10	Lake Perris	AGR	X
		COLD	X
		GWR	X
		IND	X
		MUN	X
		PROC	X
		REC1	X
		REC2	X
		WARM	X
		WILD	X
10	Lakeview - Hemet North (GW Mgmt Zone)	MUN	X
		AGR	X
		IND	X
		PROC	X
10	Mystic Lake	MUN	+
		REC1	I
		REC2	I
		WARM	I
		BIOL	X
		WILD	X
		RARE	X
10	Oak Glen Creek	WARM	X
		WILD	X

Return to map cell 10

Beneficial Use definitions can be found in the Basin Plan.

Beneficial Use Values key:

X = Existing Beneficial Use

I = Intermittent Beneficial Use

U = Rec1/REC2 not attainable uses as determined by UAA

+ = Excepted from MUN

		GWR	X
		MUN	X
		REC1	X
		REC2	X
10	Perris North (GW Mgmt Zone)	MUN	X
		AGR	X
		IND	X
		PROC	X
10	Riverside - A	MUN	X
		AGR	X
		IND	X
		PROC	X
10	Riverside - D (GW Mgmt Zone)	MUN	X
		AGR	X
		IND	X
		PROC	X
10	Riverside - E (GW Mgmt Zone)	MUN	X
		AGR	X
		IND	X
		PROC	X
10	Riverside - F (GW Mgmt Zone)	MUN	X
		AGR	X
		IND	X
		PROC	X
10	San Jacinto - Lower (GW Mgmt Zone)	MUN	X
		AGR	X
		IND	X
10	San Jacinto - Upper (GW Mgmt Zone)	MUN	X
		AGR	X
		IND	X
		PROC	X
10	San Jacinto Wildlife Preserve	MUN	+
		WILD	X
		RARE	X
		REC1	X
		REC2	X
		WARM	X
		BIOL	X
10	San Timoteo (GW Mgmt Zone)	MUN	X
		AGR	X
		IND	X

		PROC	X
10	San Timoteo Creek Reach 2	GWR	X
		WILD	X
		WARM	X
		REC2	X
		REC1	X
		MUN	+
10	San Timoteo Creek Reach 3	GWR	X
		MUN	+
		REC1	X
		REC2	X
		WARM	X
		WILD	X
10	Santa Ana River Reach 4	WARM	X
		WILD	X
		RARE	X
		REC1	X
		REC2	X
		SPWN	X
		GWR	X
		MUN	+
10	Tequesquite Arroyo (Sycamore Creek)	WARM	X
		WARM	X
		SPWN	X
		SPWN	X
		REC2	X
		REC2	X
		REC1	X
		REC1	X
		WILD	X
		WILD	X
		MUN	+
		MUN	+
		GWR	X
		GWR	X
10	Yucaipa (GW Mgmt Zone)	MUN	X
		AGR	X
		IND	X
		PROC	X
10	Yucaipa Creek	GWR	I
		MUN	I

REC1		I
REC2		I
WARM		I
WILD		I

Cell	Waterbody or GW Mgmt Zone Name	Beneficial Use	Beneficial Use Value
11	Beaumont (GW Mgmt Zone)	MUN	X
		AGR	X
		IND	X
		PROC	X
11	Little San Gorgonio Creek	REC1	X
		MUN	X
		GWR	X
		WILD	X
		REC2	X
		COLD	X
11	Potrero Creek	MUN	I
		AGR	I
		GWR	I
		REC1	I
		REC2	I
		WARM	I
		WILD	I
11	San Jacinto Wildlife Preserve	BIOL	X
		WARM	X
		REC2	X
		REC1	X
		RARE	X
		WILD	X
		MUN	+
11	San Timoteo Creek Reach 3	WILD	X
		WARM	X
		REC2	X
		REC1	X
		MUN	+
		GWR	X
11	Yucaipa (GW Mgmt Zone)	MUN	X
		AGR	X
		IND	X
		PROC	X

Return to map cell 11

Beneficial Use definitions can be found in the Basin Plan.

Beneficial Use Values key:

X = Existing Beneficial Use

I = Intermittent Beneficial Use

U = Rec1/REC2 not attainable uses as determined by UAA

+ = Excepted from MUN

11	Yucaipa Creek	WILD	I
		WARM	I
		REC2	I
		REC1	I
		MUN	I
		GWR	I

Cell	Waterbody or GW Mgmt Zone Name	Beneficial Use	Beneficial Use Value
12	Anaheim Bay - Outer Bay	MUN	+
		NAV	X
		REC1	X
		REC2	X
		BIOL	X
		WILD	X
		RARE	X
		SPWN	X
		MAR	X
12	Anaheim Bay - Seal Beach National Wildlife Refuge	MUN	+
		REC1	X
		REC2	X
		BIOL	X
		WILD	X
		RARE	X
		SPWN	X
		MAR	X
12	Bolsa Bay	MUN	+
		REC1	X
		REC2	X
		COMM	X
		BIOL	X
		WILD	X
		RARE	X
		SPWN	X
		MAR	X
		SHEL	X
12	Bolsa Chica Ecological Reserve	MUN	+
		REC1	X
		REC2	X
		BIOL	X
		WILD	X

Return to map cell 12

Beneficial Use definitions can be found in the Basin Plan.

Beneficial Use Values key:

X = Existing Beneficial Use

I = Intermittent Beneficial Use

U = Rec1/REC2 not attainable uses as determined by UAA

+ = Excepted from MUN

		RARE	X
		SPWN	X
		MAR	X
		EST	X
12	Carbon Canyon Creek	WILD	X
		WARM	X
		REC2	X
		REC1	X
		RARE	X
		MUN	X
		GWR	X
12	Coyote Creek	REC2	X
		REC1	X
		WILD	X
		WARM	X
		MUN	X
12	Hicks Canyon Wash	WILD	I
		GWR	I
		MUN	+
		REC1	I
		REC2	I
		WARM	I
12	Irvine (GW Mgmt Zone)	MUN	X
		AGR	X
		IND	X
		PROC	X
12	Los Cerritos Wetlands	MUN	+
		REC1	X
		REC2	X
		BIOL	X
		WILD	X
		RARE	X
		SPWN	X
		MAR	X
12	Orange (GW Mgmt Zone)	MUN	X
		AGR	X
		IND	X
		PROC	X
12	Peters Canyon Reservoir	MUN	+
		AGR	X
		REC1	X

		REC2	X
		WARM	X
		WILD	X
12	Peters Canyon Wash	REC2	I
		WARM	I
		WILD	I
		GWR	I
		MUN	+
		REC1	I
12	Rattlesnake Canyon Wash	WILD	I
		GWR	I
		MUN	+
		REC1	I
		REC2	I
		WARM	I
12	Santa Ana River Reach 1	REC1	X
		REC2	X
		WARM	I
		WILD	I
		MUN	+
12	Santa Ana River Reach 2	AGR	X
		GWR	X
		WARM	X
		WILD	X
		MUN	+
		RARE	X
		REC1	X
		REC2	X
12	Santa Ana-Delhi Channel Reach 2	MUN	+
		REC1	U
		REC2	X
		WARM	X
		WILD	X
12	Santiago (GW Mgmt Zone)	MUN	X
		AGR	X
		IND	X
12	Santiago Creek Reach 1	GWR	X
		WILD	X
		MUN	X
		REC1	X
		REC2	X

12	Sunset Bay - Huntington Harbor	WARM	X
		MUN	+
		NAV	X
		REC1	X
		REC2	X
		COMM	X
		WILD	X
		RARE	X
		SPWN	X
		MAR	X
12	Tidal Prism of San Gabriel River	MUN	+
		IND	X
		REC1	X
		REC2	X
		COMM	X
		WILD	X
		RARE	X
		MAR	X
		SHEL	X
		EST	X

Cell	Waterbody or GW Mgmt Zone Name	Beneficial Use	Beneficial Use Value
13	Agua Chinon Wash	WARM	I
		WILD	I
		GWR	I
		MUN	+
		REC1	I
		REC2	I
13	Bedford (GW Mgmt Zone)	MUN	X
		AGR	X
		IND	X
		PROC	X
13	Bedford Canyon Creek	GWR	I
		MUN	+
		REC1	I
		REC2	I
		WARM	I
		WILD	I
13	Bee Canyon Wash	GWR	I
		MUN	+

Return to map cell 13

Beneficial Use definitions can be found in the Basin Plan.

Beneficial Use Values key:

X = Existing Beneficial Use

I = Intermittent Beneficial Use

U = Rec1/REC2 not attainable uses as determined by UAA

+ = Excepted from MUN

		REC1	I
		REC2	I
		WARM	I
		WILD	I
13	Black Star Creek	WILD	I
		MUN	I
		REC1	I
		REC2	I
		WARM	I
		WILD	I
13	Coldwater (GW Mgmt Zone)	MUN	X
		AGR	X
		IND	X
		PROC	X
13	Coldwater Canyon Creek 1	MUN	X
		AGR	X
		GWR	X
		REC1	X
		REC2	X
		WARM	X
		WILD	X
13	Dawson Canyon Creek	GWR	I
		MUN	I
		REC1	I
		REC2	I
		WARM	I
		WILD	I
13	Hicks Canyon Wash	WARM	I
		REC2	I
		REC1	I
		MUN	+
		GWR	I
		WILD	I
13	Irvine (GW Mgmt Zone)	MUN	X
		AGR	X
		IND	X
		PROC	X
13	Irvine Lake	AGR	X
		COLD	X
		MUN	X
		REC1	X

		REC2	X
		WARM	X
		WILD	X
13	Ladd Creek	MUN	I
		GWR	I
		REC1	I
		REC2	I
		WARM	I
		WILD	I
		RARE	I
13	Lake Mathews	AGR	X
		GWR	X
		IND	X
		MUN	X
		PROC	X
		RARE	X
		REC1	X
		REC2	X
		WARM	X
		WILD	X
13	Lee Lake	MUN	+
		AGR	X
		IND	X
		GWR	X
		REC1	X
		REC2	X
		WARM	X
		WILD	X
13	Lee Lake (GW Mgmt Zone)	MUN	X
		AGR	X
		IND	X
		PROC	X
13	Rattlesnake Canyon Wash	WARM	I
		REC2	I
		REC1	I
		MUN	+
		GWR	I
		WILD	I
13	Rattlesnake Reservoir	MUN	+
		AGR	X
		REC1	X

		REC2	X
		WARM	X
		WILD	X
13	Santiago (GW Mgmt Zone)	MUN	X
		AGR	X
		IND	X
13	Santiago Creek Reach 1	WARM	X
		REC2	X
		REC1	X
		MUN	X
		WILD	X
		GWR	X
13	Santiago Creek Reach 2	MUN	X
		AGR	X
		REC1	X
		REC2	X
		WARM	X
		COLD	X
		WILD	X
13	Santiago Creek Reach 3	GWR	I
		MUN	I
		REC1	I
		REC2	I
		WARM	I
		WILD	I
13	Santiago Creek Reach 4	GWR	X
		MUN	X
		REC1	X
		REC2	X
		WARM	X
		WILD	X
13	Silverado Creek	GWR	X
		MUN	X
		REC1	X
		REC2	X
		WARM	X
		WILD	X
13	Siphon Reservoir	MUN	+
		AGR	X
		REC1	X
		REC2	X

		WARM	X
		WILD	X
13	Temescal (GW Mgmt Zone)	MUN	X
		AGR	X
		IND	X
		PROC	X
13	Temescal Creek Reach 2	WARM	X
		REC2	X
		REC1	X
		MUN	+
		WILD	X
		IND	X
		GWR	X
		AGR	X
13	Temescal Creek Reach 3	MUN	+
		AGR	X
		IND	X
		GWR	X
		REC1	X
		REC2	X
		WARM	X
		WILD	X
13	Temescal Creek Reach 4	AGR	X
		GWR	X
		MUN	+
		RARE	X
		REC1	X
		REC2	X
		WARM	X
		WILD	X
13	Temescal Creek Reach 5	AGR	X
		GWR	X
		MUN	+
		RARE	X
		REC1	X
		REC2	X
		WARM	X
		WILD	X

Cell	Waterbody or GW Mgmt Zone Name	Beneficial Use	Beneficial Use Value
14	Canyon Lake	WILD	X
		REC2	X
		WARM	X
		GWR	X
		MUN	X
		REC1	X
		AGR	X
14	Hemet - South (GW Mgmt Zone)	MUN	X
		AGR	X
		IND	X
		PROC	X
14	Lake Perris	REC1	X
		PROC	X
		MUN	X
		IND	X
		GWR	X
		COLD	X
		AGR	X
		WARM	X
		REC2	X
		WILD	X
14	Lakeview - Hemet North (GW Mgmt Zone)	MUN	X
		AGR	X
		IND	X
		PROC	X
14	Lee Lake (GW Mgmt Zone)	MUN	X
		AGR	X
		IND	X
		PROC	X
14	Perris North (GW Mgmt Zone)	MUN	X
		AGR	X
		IND	X
		PROC	X
14	Perris South (GW Mgmt Zone)	MUN	X
		AGR	X
14	Salt Creek	MUN	+
		REC1	I
		REC2	I
		WARM	I
		WILD	I

Return to map cell 14

Beneficial Use definitions can be found in the Basin Plan.

Beneficial Use Values key:

X = Existing Beneficial Use

I = Intermittent Beneficial Use

U = Rec1/REC2 not attainable uses as determined by UAA

+ = Excepted from MUN

14	San Jacinto - Lower (GW Mgmt Zone)	MUN	X
		AGR	X
		IND	X
14	San Jacinto - Upper (GW Mgmt Zone)	MUN	X
		AGR	X
		IND	X
		PROC	X
14	San Jacinto River Reach 2	AGR	X
		GWR	X
		WILD	X
		MUN	X
		REC1	X
		REC2	X
		WARM	X
14	San Jacinto River Reach 3	AGR	I
		GWR	I
		MUN	+
		REC1	I
		REC2	I
		WARM	I
		WILD	I
14	San Jacinto River Reach 4	AGR	I
		WILD	I
		GWR	I
		MUN	+
		REC1	I
		REC2	I
		WARM	I
14	San Jacinto Wildlife Preserve	WILD	X
		RARE	X
		REC1	X
		REC2	X
		WARM	X
		BIOL	X
		MUN	+
14	Temescal Creek Reach 5	WILD	X
		WARM	X
		REC2	X
		REC1	X
		RARE	X
		MUN	+

GWR	X	
AGR	X	

Cell	Waterbody or GW Mgmt Zone Name	Beneficial Use	Beneficial Use Value
15	Bautista Creek	WILD	X
		COLD	X
		GWR	X
		MUN	X
		REC1	X
		REC2	X
		AGR	X
15	Black Mountain Creek	MUN	I
		AGR	I
		GWR	I
		REC1	I
		REC2	I
		WARM	I
		WILD	I
15	Cactus Valley Creek	MUN	+
		AGR	I
		REC1	I
		REC2	I
		WARM	I
		WILD	I
15	Canyon (GW Mgmt Zone)	MUN	X
		AGR	X
		IND	X
		PROC	X
15	Fuller Mill Creek	AGR	X
		COLD	X
		GWR	X
		MUN	X
		REC1	X
		REC2	X
		WILD	X
15	Hemet - South (GW Mgmt Zone)	MUN	X
		AGR	X
		IND	X
		PROC	X
15	Herkey Creek	WILD	I

Return to map cell 15

Beneficial Use definitions can be found in the Basin Plan.

Beneficial Use Values key:

X = Existing Beneficial Use

I = Intermittent Beneficial Use

U = Rec1/REC2 not attainable uses as determined by UAA

+ = Excepted from MUN

		REC2	I
		WARM	I
		MUN	I
		AGR	I
		GWR	I
		REC1	I
15	Idyllwild Area (GW Mgmt Zone)	MUN	X
		IND	X
15	Indian Creek	MUN	I
		AGR	I
		GWR	I
		REC1	I
		REC2	I
		WARM	I
		WILD	I
15	Juaro Canyon Creek	MUN	I
		AGR	I
		GWR	I
		REC1	I
		REC2	I
		WARM	I
		WILD	I
15	Lake Fulmor	AGR	X
		COLD	X
		MUN	X
		REC1	X
		REC2	X
		WARM	X
		WILD	X
15	Logan Creek	MUN	I
		AGR	I
		GWR	I
		REC1	I
		REC2	I
		WARM	I
		WILD	I
15	Poppet Creek	MUN	I
		AGR	I
		GWR	I
		REC1	I
		REC2	I

		WARM	I
		WILD	I
15	Potrero Creek	MUN	I
		WILD	I
		WARM	I
		REC2	I
		REC1	I
		GWR	I
		AGR	I
15	Salt Creek	WILD	I
		WARM	I
		REC2	I
		REC1	I
		MUN	+
15	San Jacinto - Upper (GW Mgmt Zone)	MUN	X
		AGR	X
		IND	X
		PROC	X
15	San Jacinto River Reach 4	WARM	I
		REC2	I
		REC1	I
		MUN	+
		GWR	I
		WILD	I
		AGR	I
15	San Jacinto River Reach 5	AGR	I
		GWR	I
		MUN	+
		REC1	I
		REC2	I
		WARM	I
		WILD	I
15	San Jacinto River Reach 6	AGR	I
		GWR	I
		MUN	I
		REC1	I
		REC2	I
		WARM	I
		WILD	I
15	San Jacinto River Reach 7	AGR	X
		COLD	X

		GWR	X
		MUN	X
		REC1	X
		REC2	X
		WILD	X
15	San Jacinto River, North Fork	MUN	X
		AGR	X
		GWR	X
		REC1	X
		REC2	X
		COLD	X
		WILD	X
15	San Jacinto Wildlife Preserve	MUN	+
		BIOL	X
		WARM	X
		REC2	X
		REC1	X
		RARE	X
		WILD	X
15	St Johns Canyon Creek	WILD	I
		MUN	+
		AGR	I
		REC1	I
		REC2	I
		WARM	I
15	Stone Creek	AGR	X
		COLD	X
		GWR	X
		MUN	X
		REC1	X
		REC2	X
		WILD	X
15	Strawberry Creek 1	MUN	X
		AGR	X
		GWR	X
		REC1	X
		REC2	X
		COLD	X
		WILD	X

Cell	Waterbody or GW Mgmt Zone Name	Beneficial Use	Beneficial Use Value
16	Bee Canyon Wash	WILD	I
		WARM	I
		REC2	I
		REC1	I
		MUN	+
		GWR	I
16	Bolsa Chica Ecological Reserve	MUN	+
		REC1	X
		REC2	X
		BIOL	X
		WILD	X
		RARE	X
		SPWN	X
		MAR	X
		EST	X
16	Bonita Creek	GWR	I
		MUN	+
		REC1	I
		REC2	I
		WARM	I
		WILD	I
16	Borrego Canyon Wash	GWR	I
		MUN	+
		REC1	I
		REC2	I
		WARM	I
		WILD	I
16	Greenville Banning Channel Reach 1	MUN	+
		REC1	U
		REC2	U
		WARM	X
		WILD	X
16	Huntington Beach Wetlands	MUN	+
		REC1	X
		REC2	X
		BIOL	X
		WILD	X
		RARE	X
		SPWN	X
		MAR	X

Return to map cell 16

Beneficial Use definitions can be found in the Basin Plan.

Beneficial Use Values key:

X = Existing Beneficial Use

I = Intermittent Beneficial Use

U = Rec1/REC2 not attainable uses as determined by UAA

+ = Excepted from MUN

16	Irvine (GW Mgmt Zone)	MUN	X
		AGR	X
		IND	X
		PROC	X
16	Laguna Canyon Wash	MUN	+
		GWR	I
		REC1	I
		REC2	I
		WARM	I
		WILD	I
16	Lower Newport Bay	MUN	+
		NAV	X
		REC1	X
		REC2	X
		COMM	X
		WILD	X
		RARE	X
		SPWN	X
		MAR	X
		SHEL	X
16	Newport Slough	MUN	+
		REC1	X
		REC2	X
		COMM	X
		WILD	X
		RARE	X
		MAR	X
16	Orange (GW Mgmt Zone)	MUN	X
		AGR	X
		IND	X
		PROC	X
16	Peters Canyon Wash	GWR	I
		REC1	I
		MUN	+
		WILD	I
		WARM	I
		REC2	I
16	San Diego Creek Reach 1	MUN	+
		REC1	X
		REC2	X
		WARM	X

		WILD	X
16	San Diego Creek Reach 2	GWR	I
		MUN	+
		REC1	I
		REC2	I
		WARM	I
		WILD	I
16	San Joaquin Freshwater Marsh	MUN	+
		REC1	X
		REC2	X
		WARM	X
		BIOL	X
		WILD	X
		RARE	X
16	Sand Canyon Reservoir	MUN	+
		AGR	X
		REC1	X
		REC2	X
		WARM	X
		WILD	X
16	Sand Canyon Wash	GWR	I
		MUN	+
		RARE	I
		REC1	I
		REC2	I
		WARM	I
		WILD	I
16	Santa Ana River Reach 1	MUN	+
		WILD	I
		WARM	I
		REC2	X
		REC1	X
16	Santa Ana River Salt Marsh	MUN	+
		REC1	X
		REC2	X
		BIOL	X
		WILD	X
		RARE	X
		MAR	X
		EST	X
16	Santa Ana-Delhi Channel Reach 1	MUN	+

		REC1	U
		REC2	U
		WARM	X
		WILD	X
		RARE	X
16	Santa Ana-Delhi Channel Reach 2	WARM	X
		REC2	X
		REC1	U
		MUN	+
		WILD	X
16	Tidal Prism of GreenvilleBanning Channel	MUN	+
		REC1	U
		REC2	X
		WILD	X
		RARE	X
		MAR	X
16	Tidal Prism of Santa Ana River	MUN	+
		REC1	X
		REC2	X
		COMM	X
		WILD	X
		RARE	X
		MAR	X
16	Tidal Prism of Santa Ana-Delhi Channel	MUN	+
		REC1	U
		REC2	X
		WILD	X
		RARE	X
		MAR	X
16	Upper Newport Bay	MUN	+
		REC1	X
		REC2	X
		COMM	X
		BIOL	X
		WILD	X
		RARE	X
		SPWN	X
		MAR	X
		SHEL	X
		EST	X

Cell	Waterbody or GW Mgmt Zone Name	Beneficial Use	Beneficial Use Value
17	Agua Chinon Wash	REC2	I
		REC1	I
		MUN	+
		GWR	I
		WILD	I
		WARM	I
17	Bee Canyon Wash	GWR	I
		MUN	+
		REC1	I
		REC2	I
		WARM	I
		WILD	I
17	Borrego Canyon Wash	WILD	I
		WARM	I
		REC2	I
		REC1	I
		MUN	+
		GWR	I
17	Elsinore (GW Mgmt Zone)	MUN	X
		AGR	X
		PROC	X
17	Irvine (GW Mgmt Zone)	MUN	X
		AGR	X
		IND	X
		PROC	X
17	Lee Lake (GW Mgmt Zone)	MUN	X
		AGR	X
		IND	X
		PROC	X
17	San Diego Creek Reach 2	WILD	I
		WARM	I
		REC2	I
		REC1	I
		MUN	+
		GWR	I
17	Santiago Creek Reach 4	WILD	X
		WARM	X
		REC2	X
		REC1	X
		MUN	X

Return to map cell 17

Beneficial Use definitions can be found in the Basin Plan.

Beneficial Use Values key:

X = Existing Beneficial Use

I = Intermittent Beneficial Use

U = Rec1/REC2 not attainable uses as determined by UAA

+ = Excepted from MUN

17	Serrano Creek	GWR	X
		GWR	I
		MUN	+
		REC1	I
		REC2	I
		WARM	I
		WILD	I

Cell	Waterbody or GW Mgmt Zone Name	Beneficial Use	Beneficial Use Value
18	Canyon Lake	GWR	X
		REC1	X
		MUN	X
		AGR	X
		WARM	X
		REC2	X
		WILD	X
18	Elsinore (GW Mgmt Zone)	MUN	X
		AGR	X
		PROC	X
18	Hemet - South (GW Mgmt Zone)	MUN	X
		AGR	X
		IND	X
		PROC	X
18	Lake Elsinore	MUN	+
		REC1	X
		REC2	X
		WARM	X
		WILD	X
18	Menifee (GW Mgmt Zone)	MUN	X
		AGR	X
		PROC	X
18	Perris South (GW Mgmt Zone)	MUN	X
		AGR	X
18	Salt Creek	MUN	+
		REC1	I
		REC2	I
		WARM	I
		WILD	I
18	San Jacinto River Reach 1	AGR	I
		GWR	I

Return to map cell 18

Beneficial Use definitions can be found in the Basin Plan.

Beneficial Use Values key:

X = Existing Beneficial Use

I = Intermittent Beneficial Use

U = Rec1/REC2 not attainable uses as determined by UAA

+ = Excepted from MUN

		MUN	I
		REC1	I
		REC2	I
		WARM	I
		WILD	I
18	San Jacinto River Reach 2	GWR	X
		AGR	X
		WILD	X
		WARM	X
		REC2	X
		REC1	X
		MUN	X
18	Temescal Creek Reach 5	AGR	X
		GWR	X
		MUN	+
		RARE	X
		REC1	X
		REC2	X
		WARM	X
		WILD	X
18	Temescal Creek Reach 6	GWR	I
		MUN	+
		REC1	I
		REC2	I
		WARM	I
		WILD	I

Cell	Waterbody or GW Mgmt Zone Name	Beneficial Use	Beneficial Use Value
19	Bautista Creek	REC2	X
		REC1	X
		MUN	X
		GWR	X
		COLD	X
		WILD	X
		AGR	X
19	Cactus Valley Creek	WILD	I
		WARM	I
		REC2	I
		MUN	+
		REC1	I

Return to map cell 19

Beneficial Use definitions can be found in the Basin Plan.

Beneficial Use Values key:

X = Existing Beneficial Use

I = Intermittent Beneficial Use

U = Rec1/REC2 not attainable uses as determined by UAA

+ = Excepted from MUN

		AGR	I
19	Garner Valley	MUN	X
		AGR	X
19	Goodhart Canyon Creek	MUN	+
		AGR	I
		REC1	I
		REC2	I
		WARM	I
		WILD	I
19	Hemet - South (GW Mgmt Zone)	MUN	X
		AGR	X
		IND	X
		PROC	X
19	Herkey Creek	WARM	I
		REC2	I
		WILD	I
		REC1	I
		GWR	I
		AGR	I
		MUN	I
19	Lake Hemet	AGR	X
		COLD	X
		GWR	X
		MUN	X
		POW	X
		REC1	X
		REC2	X
		SPWN	X
		WARM	X
		WILD	X
19	San Jacinto - Upper (GW Mgmt Zone)	MUN	X
		AGR	X
		IND	X
		PROC	X
19	San Jacinto River Reach 7	AGR	X
		GWR	X
		COLD	X
		WILD	X
		REC2	X
		REC1	X
		MUN	X

19	St Johns Canyon Creek	WILD	I
		MUN	+
		WARM	I
		REC2	I
		REC1	I
		AGR	I

Cell	Waterbody or GW Mgmt Zone Name	Beneficial Use	Beneficial Use Value
20	Garner Valley (GW Mgmt Zone)	MUN	X
		AGR	X

Return to map cell 20

Beneficial Use definitions can be found in the Basin Plan.

Beneficial Use Values key:

X = Existing Beneficial Use

I = Intermittent Beneficial Use

U = Rec1/REC2 not attainable uses as determined by UAA

+ = Excepted from MUN

Home

TABLE OF CONTENTS

Waterbodies in Santa Ana Watershed (does not include GW Mgmt Zones)	Cell
Agua Chinon Wash	13, 17
Alder Creek	3, 6
Alger Creek	7
Aliso Creek	9
Ames Canyon Creek	2
Anaheim Bay - Outer Bay	12
Anaheim Bay - Seal Beach National Wildlife Refuge	12
Anaheim Lake	8
Angalls Creek	2
Angalls Creek	5
Anza Park Drain	9
Badger Canyon Creek	3
Bailey Canyon Creek	3
Baldwin Lake	4
Barton Creek	4
Bautista Creek	15, 19
Bear Creek	3, 4 ,6
Bedford Canyon Creek	13
Bee Canyon Wash	13, 16, 17
Big Bear Lake	4
Birch Creek	7
Black Mountain Creek	15
Black Star Creek	13
Bledsoe Gulch Creek	6
Bolsa Bay	12
Bonita Creek	16
Borea Canyon Creek	3, 6
Borrego Canyon Wash	16, 17
Breakneck Creek	3, 6
Bridal Veil Creek	7
Bull Creek	2
Cable Canyon Creek	2, 3, 6
Cactus Valley Creek	15, 19
Cajon Canyon Creek	1, 2, 3, 6
Camp Creek	7
Canyon Lake	14, 18
Carbon Canyon Creek	8, 12
Caribou Canyon Creek	4
Cascade Canyon Creek	2
Cedar Creek	2
Cherry Creek	2
Chino Creek Reach 1A	9

Home

Chino Creek Reach 1B	9
Chino Creek Reach 2	5, 9
Cienaga Seca Creek	4, 7
City Creek	3, 6
Cold Creek	7
Coldwater Canyon Creek	2
Coldwater Canyon Creek 1	13
Converse Creek	4
Coon Creek	7
Coyote Creek	8, 12
Crystal Creek	6
Cucamonga Creek Reach 1	5, 9
Cucamonga Creek Reach 2	2, 5
Dawson Canyon Creek	13
Day Canyon Creek	2, 5, 9
Deer Creek	2, 5
Deer Creek 1	4, 7
Demens Creek	2, 5
Devil Canyon Creek	3
Duncan Canyon Creek	2
East Etiwanda Creek	2, 5
East Fork, Kimbark Canyon Creek	2
East Twin Creek	3, 6
Elder Creek	6
Erwin Lake	4
Falling Rock Creek	2
Falls Creek	7
Fan Creek	2
Fish Creek	7
Forsee Creek	4, 7
Fredalba Creek	3, 6
Frog Creek	4, 7
Fuller Mill Creek	15
Glen Helen	2
Glen Martin Creek	7
Goodhart Canyon Creek	19
Government Creek	6
Green Canyon Creek	4
Green Creek	6, 7
Greenville Banning Channel Reach 1	16
Grout Creek	4
Hamilton Creek	4
Hatchery Creek	7
Heart Bar Creek	7

Home

Hemlock Creek	3, 6
Henderson Canyon Creek	2, 5
Herkey Creek	15, 19
Hicks Canyon Wash	12, 13
High Creek	7
Huntington Beach Wetlands	16
Icehouse Canyon Creek	2
Indian Creek	15
Irvine Lake	13
Jenks Lake	7
Johnson Creek	3
Juaro Canyon Creek	15
Keller Creek	3, 6
Kerkhoff Creek	2
Kilpecker Creek	4, 7
Kimbark Canyon Creek	2
Knickerbocker Creek Reach 1	4
Knickerbocker Creek Reach 2	4
Ladd Creek	13
Laguna Canyon Wash	16
Lake Elsinore	18
Lake Evans	9
Lake Evans	10
Lake Fulmor	15
Lake Hemet	19
Lake Mathews	13
Lake Norconian	9
Lake Perris	10, 14
Lee Lake	13
Little Mill Creek	3, 6
Little San Gorgonio Creek	7, 11
Little Sand Canyon Creek	3, 6
Logan Creek	15
Lost Creek	4, 7
Lower Newport Bay	16
Lytle Creek (South,Middle,North Forks)	2, 5, 6
Meadow Creek	4
Metcalf Creek	4
Meyer Canyon Creek	3
Mile Creek	4
Mill Creek (Prado Area)	9
Mill Creek Reach 1	6
Mill Creek Reach 2	6, 7
Minnelusa Creek	4

Home

Mockingbird Reservoir	9
Momyer Creek	7
Monkeyface Creek	7
Monroe Canyon Creek	3, 6
Mountain Home Creek	7
Mountain Home Creek, East Fork	7
Mystic Lake	10
Newport Slough	16
North Creek	4
Oak Cove Creek	7
Oak Creek	6
Oak Creek 1	7
Oak Glen Creek	6, 7, 10
Peters Canyon Reservoir	12
Peters Canyon Wash	12, 16
Plunge Creek	3, 6
Poligue Creek	4
Poppet Creek	15
Potato Canyon Creek	7
Potrero Creek	11, 15
Prado Basin Management Zone	9
Rathbone (Rathbun) Creek	4
Rattlesnake Canyon Wash	12, 13
Rattlesnake Creek	7
Rattlesnake Creek 1	4
Rattlesnake Reservoir	13
Red Ant Creek	4
Round Cienaga Creek	4, 7
Salt Creek	14, 15, 18
San Antonio Creek	2, 5
San Diego Creek Reach 1	16
San Diego Creek Reach 2	16, 17
San Jacinto River Reach 1	18
San Jacinto River Reach 2	14, 18
San Jacinto River Reach 3	14
San Jacinto River Reach 4	14, 15
San Jacinto River Reach 5	15
San Jacinto River Reach 6	15
San Jacinto River Reach 7	15, 19
San Jacinto River, North Fork	15
San Jacinto Wildlife Preserve	10, 11, 14, 15
San Joaquin Freshwater Marsh	16
San Sevaine Creek	2, 5, 9
San Timoteo Creek Reach 1A	6

Home

San Timoteo Creek Reach 1B	6
San Timoteo Creek Reach 2	6, 10
San Timoteo Creek Reach 3	10, 11
Sand Canyon Reservoir	16
Sand Canyon Wash	16
Sand Creek	4
Santa Ana River Reach 1	12, 16
Santa Ana River Reach 2	8, 9, 12
Santa Ana River Reach 3	9
Santa Ana River Reach 4	6, 9, 10
Santa Ana River Reach 5	6
Santa Ana River Reach 6	4, 6, 7
Santa Ana River Salt Marsh	16
Santa Ana-Delhi Channel Reach 1	16
Santa Ana-Delhi Channel Reach 2	12, 16
Santiago Creek Reach 1	12, 13
Santiago Creek Reach 2	13
Santiago Creek Reach 3	13
Santiago Creek Reach 4	13, 17
Sawmill Canyon Creek	4
Schneider Creek	7
Serrano Creek	17
Shay Creek	4
Shay Meadows	4
Siberia Creek	3, 4
Silverado Creek	13
Siphon Reservoir	13
Skinner Creek	7
Slide Creek	7
Slide Creek 1	3, 4
Snow Creek	7
St Johns Canyon Creek	15, 19
Staircase Creek	4
Stanfield Marsh	4
Stoddard Canyon Creek	2
Stone Creek	15
Strawberry Creek	3
Strawberry Creek 1	15
Summit Creek	4
Sunnyslope Channel	9
Sunset Bay - Huntington Harbor	12
Telegraph Canyon Creek	2
Temescal Creek Reach 1A	9
Temescal Creek Reach 1B	9

Home

Temescal Creek Reach 2	9, 13
Temescal Creek Reach 3	13
Temescal Creek Reach 4	13
Temescal Creek Reach 5	13, 14, 18
Temescal Creek Reach 6	18
Tequesquite Arroyo (Sycamore Creek)	9, 10
Thorpe Creek	2, 5
Tidal Prism of GreenvilleBanning Channel	16
Tidal Prism of San Gabriel River	12
Tidal Prism of Santa Ana River	16
Tidal Prism of Santa Ana-Delhi Channel	16
Upper Newport Bay	16
Vivian Creek	7
Warm Springs Canyon	6
Waterman Canyon Creek	3, 6
West Fork Cable Canyon Creek	3
Wild Horse Creek	4, 7
Yucaipa Creek	10, 11