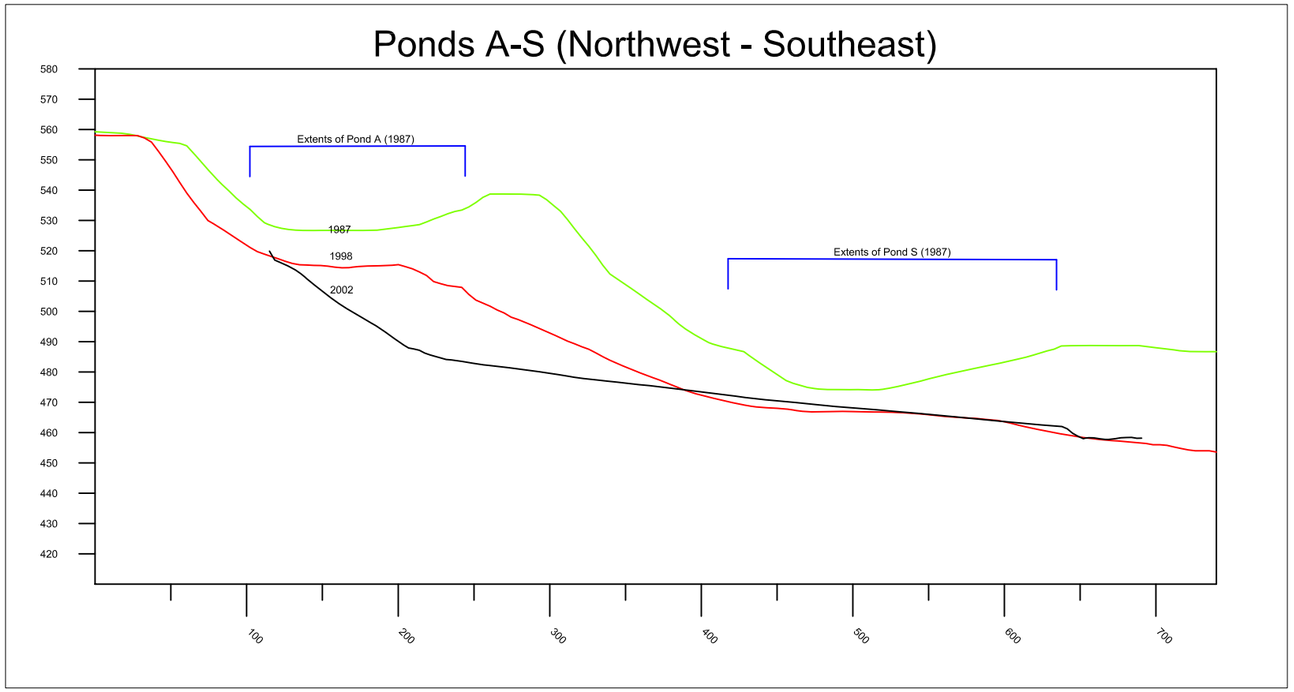

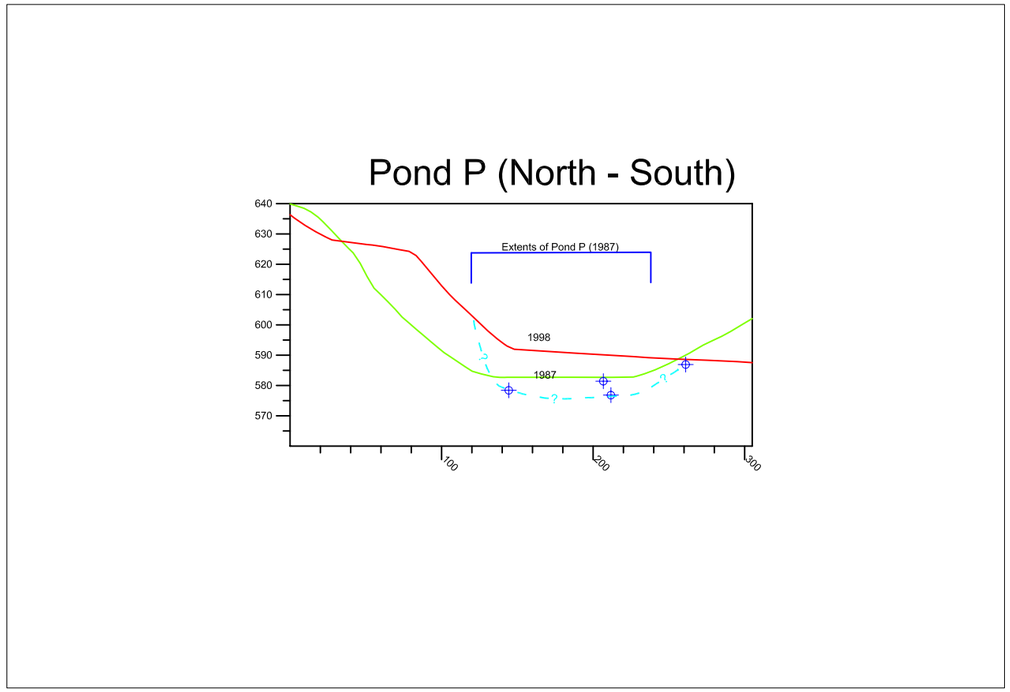

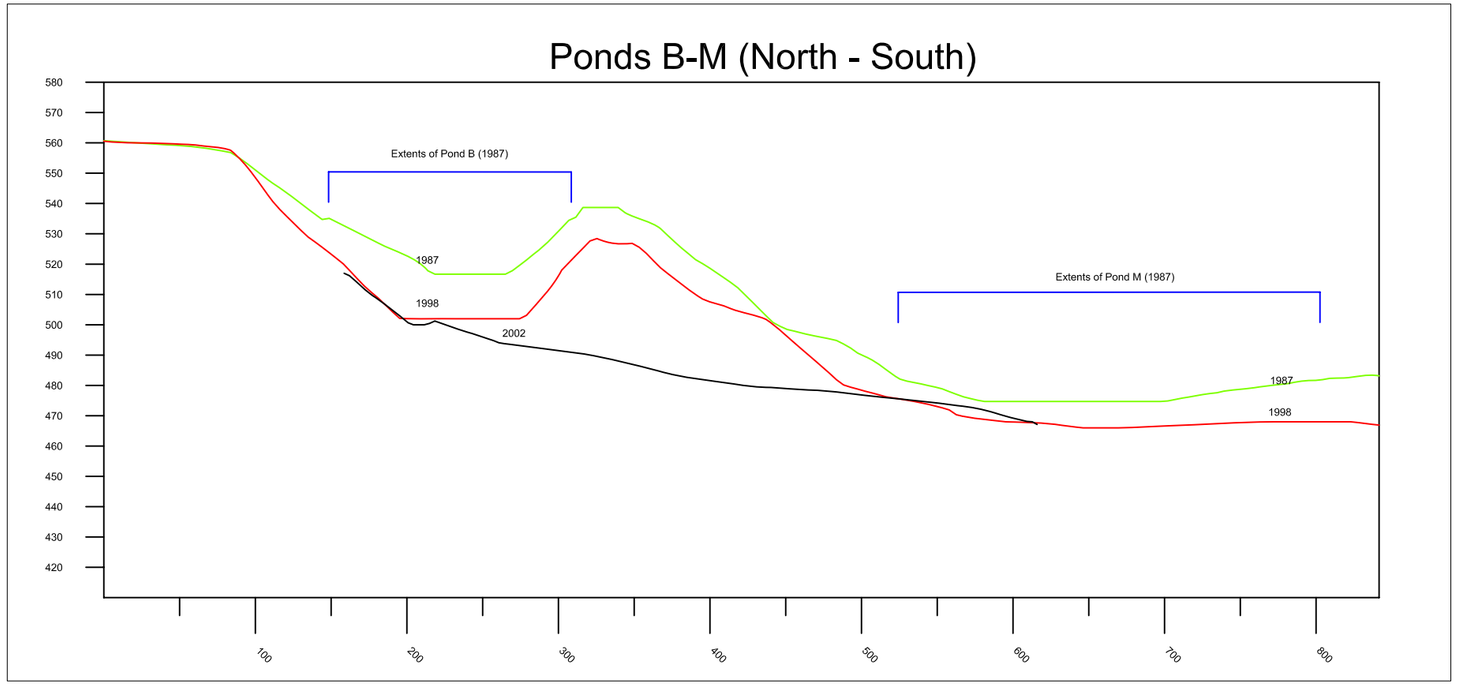

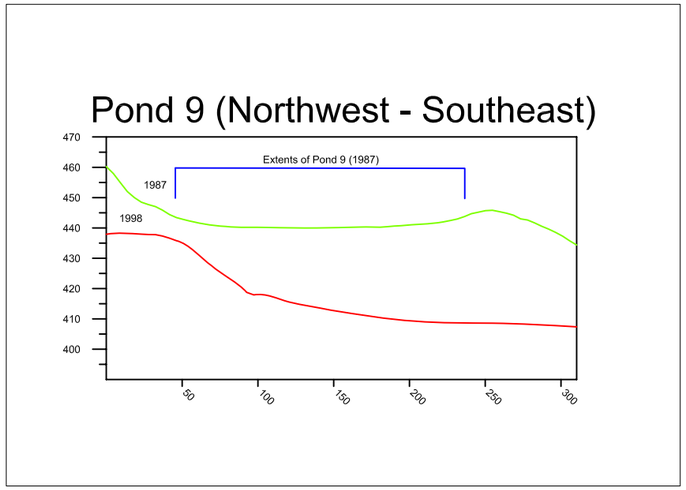

Horizontal scale: 1"=100'
Vertical scale: 1"=50'

FIGURE W-8

Pond
Cross-sections

Final Remedial Investigation Report
Casmalia Resources Superfund Site
January 2011

t:\casmalia\drawings\2002\ponds_AppW.dwg