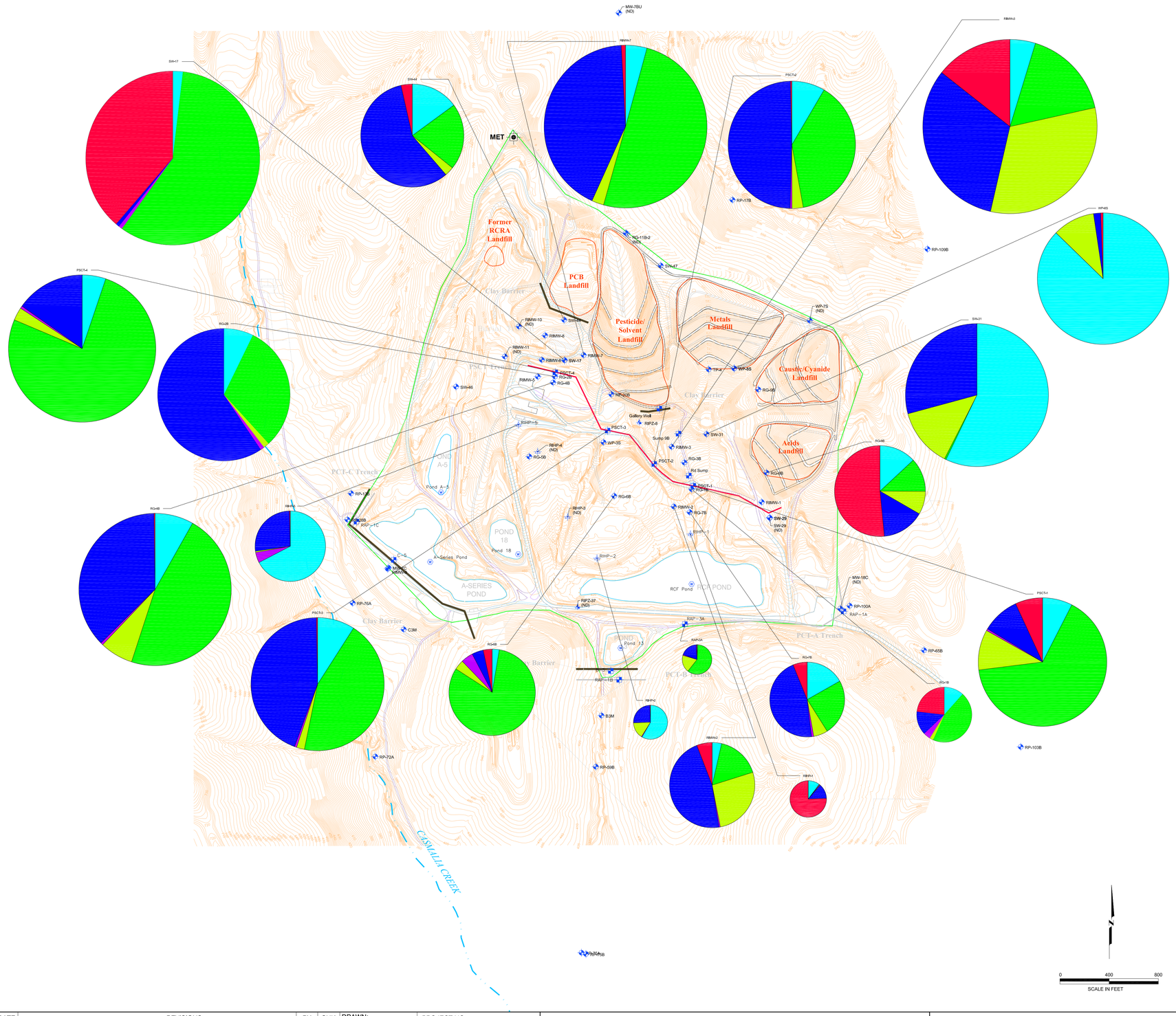

LEGEND

- Burial trench
- Landfill Boundaries
- Facility and Zone 1 boundary
- Perimeter source control trench (PSCT)
- Plume capture collection trench (PCT)
- Clay Barrier
- Creek
- Pond outline
- MW-15C — Upper HSU monitoring well
- RAP-2A — Upper HSU extraction point
- POND18 — Upper HSU surface water sample
- MET — Meteorological Station

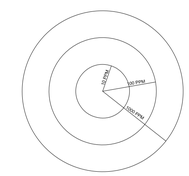

The size of the pie chart represents the logarithmic total of the listed chemical concentrations. Thus, a chart that is twice as large as another chart has ten times the concentration.

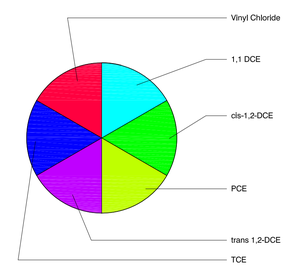

0 400 800
SCALE IN FEET

NOTES:

Topo map revised 1998, 2000. Topo with P/S landfill and borrow area revised 2000. (Foster-Wheeler).

Zone 1 boundary (green) is approximate and includes the area within the facility boundary.

Plotted: 01-03-2011 11:01 AM By: cadworkmax
File: C:\pw\Casmalia\PA_Report_Backup\4088097619\088.dwg

NO.	DATE	REVISIONS	BY	CHK

DRAWN:	PCB	PROJECT NO:	4088097619
ENGINEER:		SCALE:	1"= 400'
CHECKED:	NAM	APPROVED:	WJF
DATE:	1/2011	DATE:	1/2011

Final Remedial Investigation Report

Casmalia Resources Superfund Site
Casmalia, California

Relative Chlorinated VOC Concentrations
Upper HSU
April 2008

FIGURE **O-16**
SHEET: **1** OF **1**
REVISION NUMBER: 0
DATE: January 2011