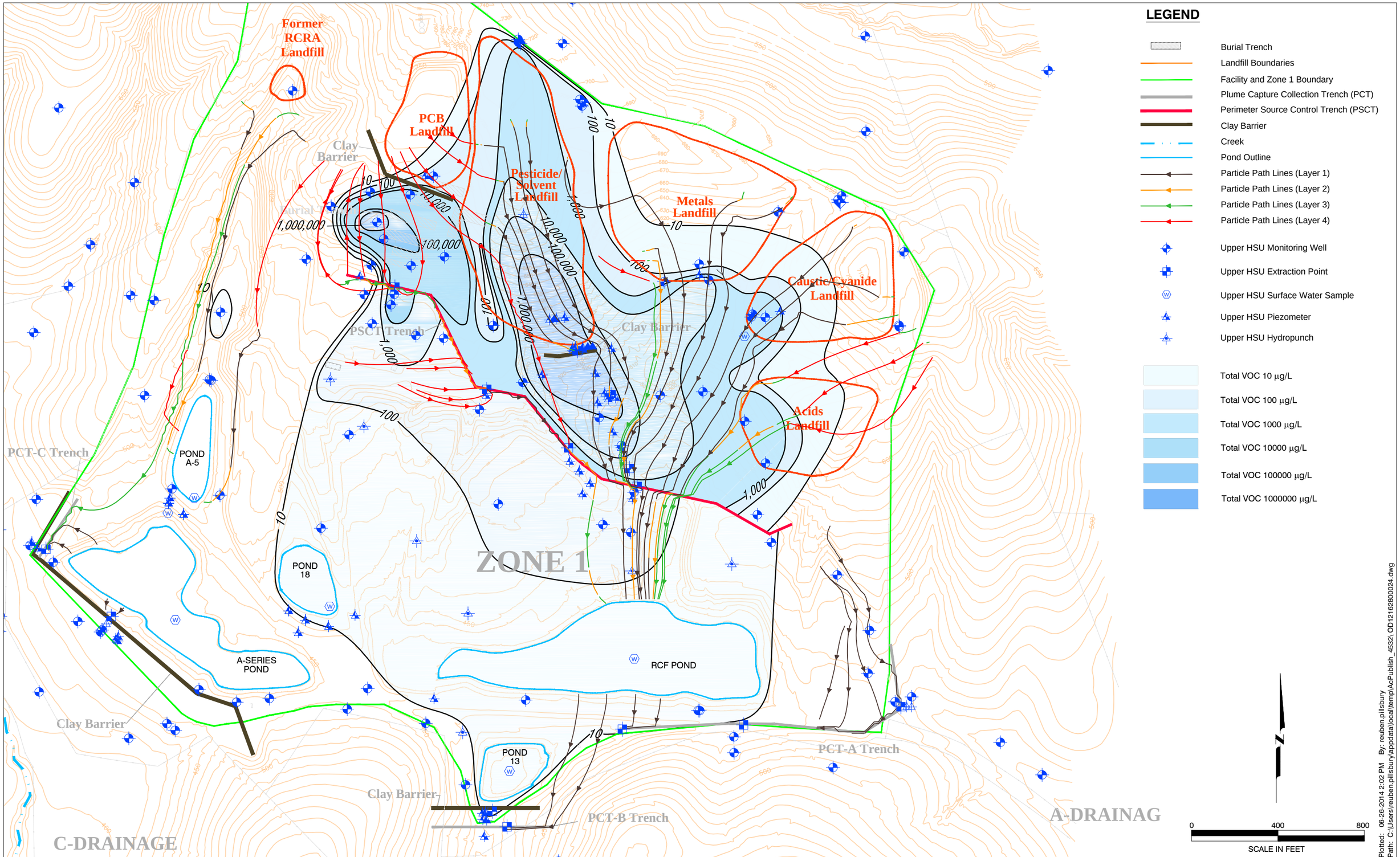

NO.	DATE	REVISIONS	BY	CHK

DRAWN: RJP	PROJECT NO: OD12162800		
ENGINEER:	SCALE: 1"=400'		
CHECKED: WJF	APPROVED: WBC		
DATE: 8/2014	DATE: 8/2014		

Feasibility Study

Casmalia Resources Superfund Site
Casmalia, California

VOC-GW/Particle Flow Map
Upper HSU, 2004 (Dry)

FIGURE: **6-1**
SHEET: 1 OF 1
REVISION NUMBER: 0
DATE: August 2014

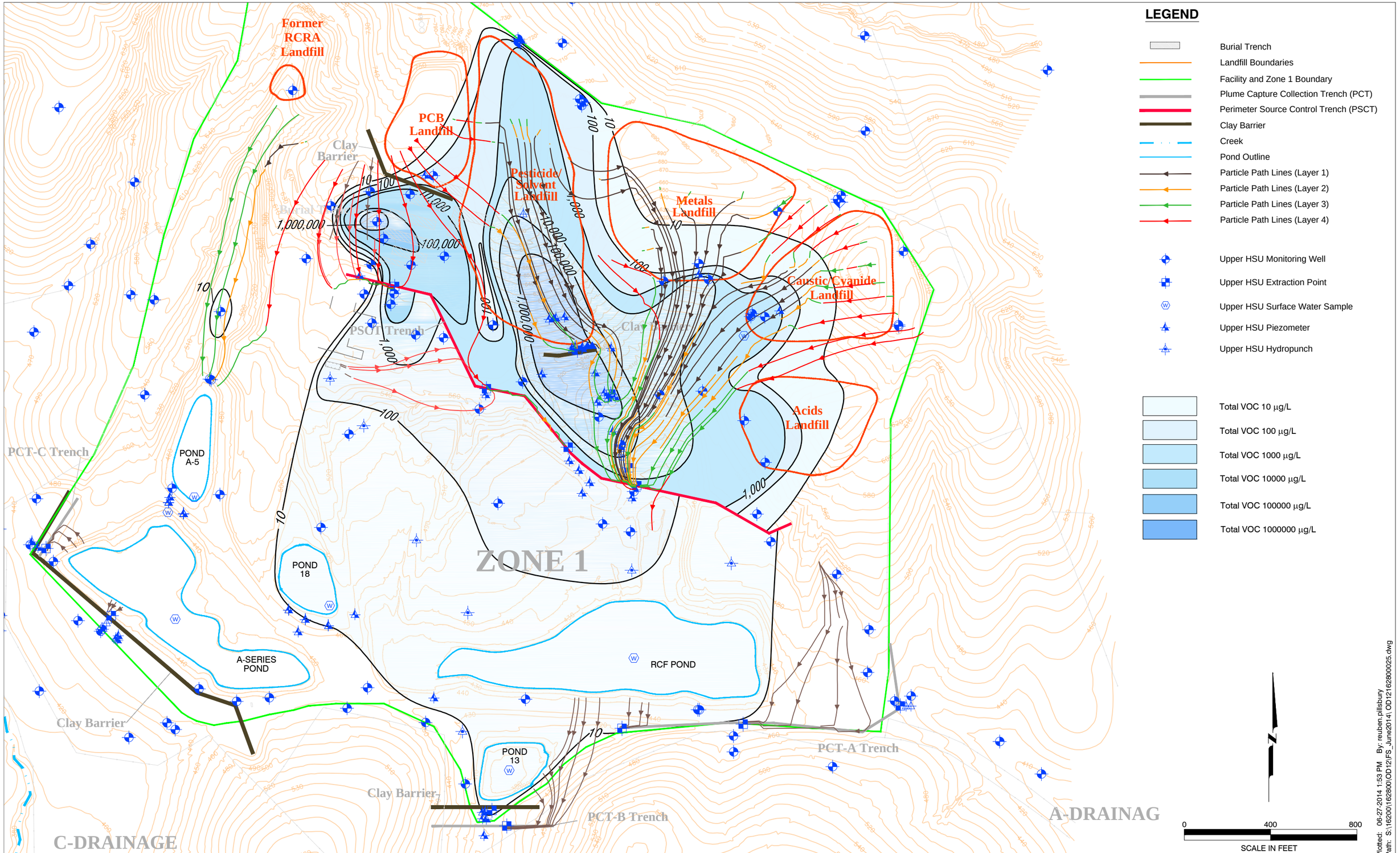

NO.	DATE	REVISIONS	BY	CHK

DRAWN:	RJP	PROJECT NO:	OD12162800
ENGINEER:		SCALE:	1"=400'
CHECKED:	WJF	APPROVED:	WBC
DATE:	8/2014	DATE:	8/2014

Feasibility Study

Casmalia Resources Superfund Site
Casmalia, California

VOC-GW/Particle Flow Map
Upper HSU, 2001 (Wet)

FIGURE: **6-2**
SHEET: 1 OF 1
REVISION NUMBER: 0
DATE: August 2014

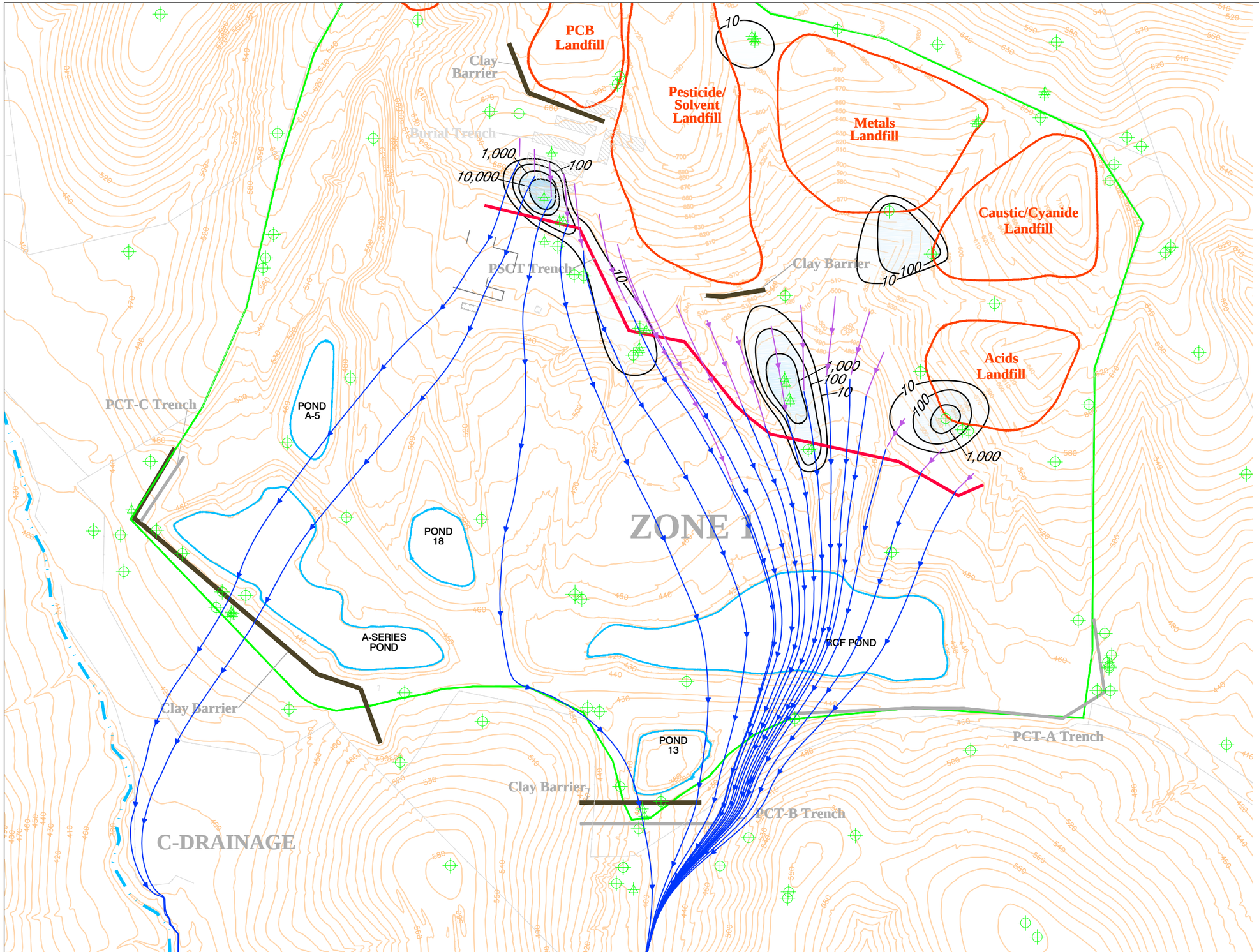

LEGEND

- Burial Trench
- Landfill Boundaries
- Facility and Zone 1 Boundary
- Plume Capture Collection Trench (PCT)
- Perimeter Source Control Trench (PSCT)
- Clay Barrier
- Creek
- Pond Outline
- Particle Path Lines (Layer 6)
- Particle Path Lines (Layer 7)
- Lower HSU Monitoring Well
- Lower HSU Piezometer
- Total VOC 10 µg/L
- Total VOC 100 µg/L
- Total VOC 1000 µg/L
- Total VOC 10000 µg/L

0 400 800
SCALE IN FEET

Plotted: 06-27-2014 1:47 PM By: reuben.pillsbury
Path: S:\16200\162800\OD12\FS_June2014\ OD12162800028.dwg

NO.	DATE	REVISIONS	BY	CHK

DRAWN: RJP	PROJECT NO: OD12162800
ENGINEER:	SCALE: 1"=400'
CHECKED: WJF	APPROVED: WBC
DATE: 8/2014	DATE: 8/2014

Feasiblity Study

Casmalia Resources Superfund Site
Casmalia, California

VOC-GW/Particle Flow Map
Lower HSU, 2004 (Dry)

FIGURE: **6-3**
SHEET: 1 OF 1
REVISION NUMBER: 0
DATE: August 2014