LOS OSOS
NITRATE MONITORING PROGRAM

OCTOBER 2004
GROUND WATER MONITORING

Prepared for the

LOS OSOS COMMUNITY SERVICES DISTRICT



December 2004

CLEATH & ASSOCIATES
1390 Oceanaire Drive
San Luis Obispo, California 93405

(805) 543-1413

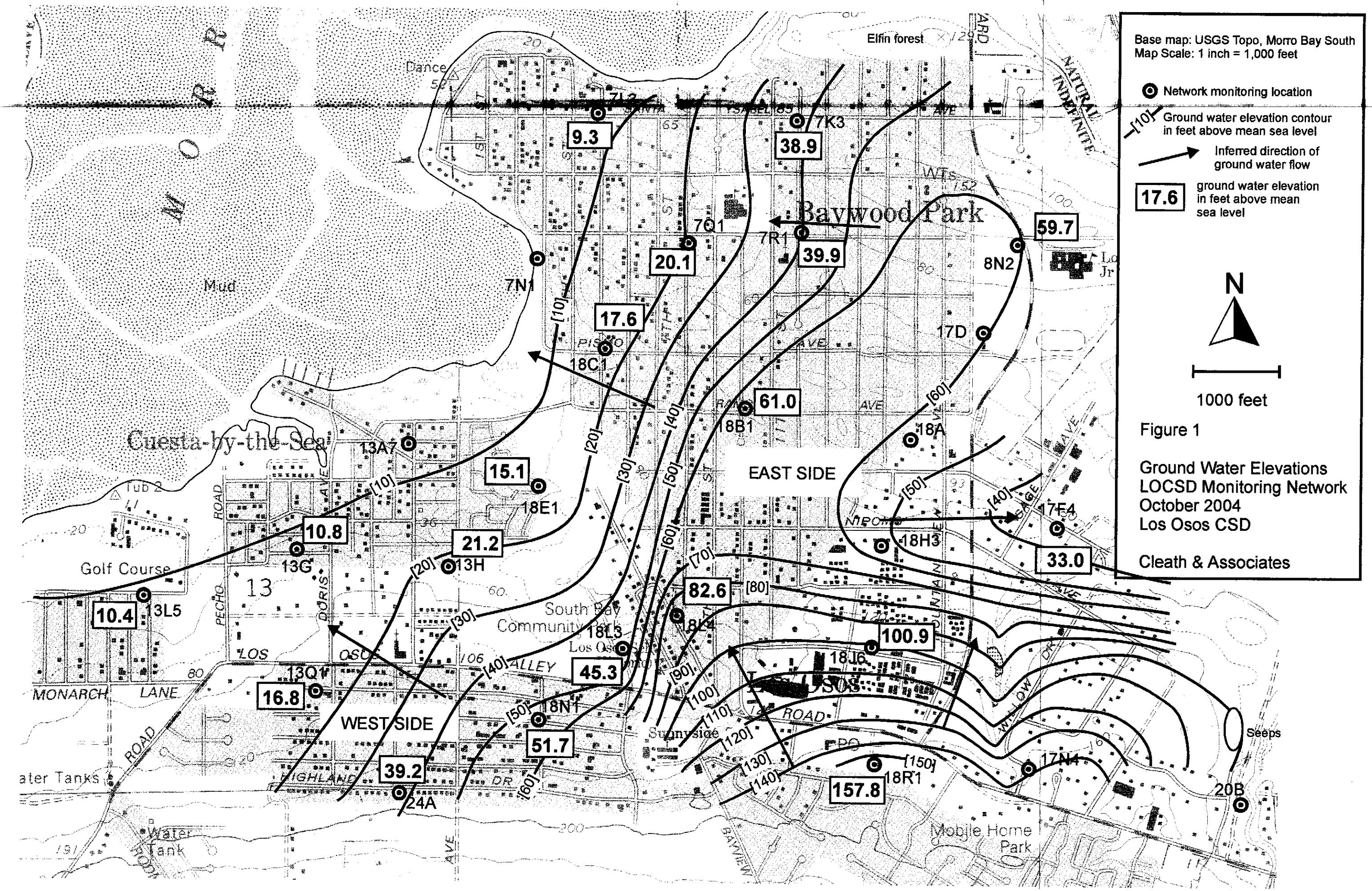

Figure 1

Ground Water Elevations
LOCSD Monitoring Network
October 2004
Los Osos CSD

Cleath & Associates

Base map: USGS Topo, Morro Bay South
Map Scale: 1 inch = 1,000 feet

Network monitoring location

[10] Inferred NO_3-N concentration contour (mg/l)

11 NO_3-N concentration (mg/l)

N

1000 feet

Figure 2

NO_3-N Concentrations (mg/l)
LOCSD Monitoring Network
October 2004
Los Osos CSD

Cleath & Associates

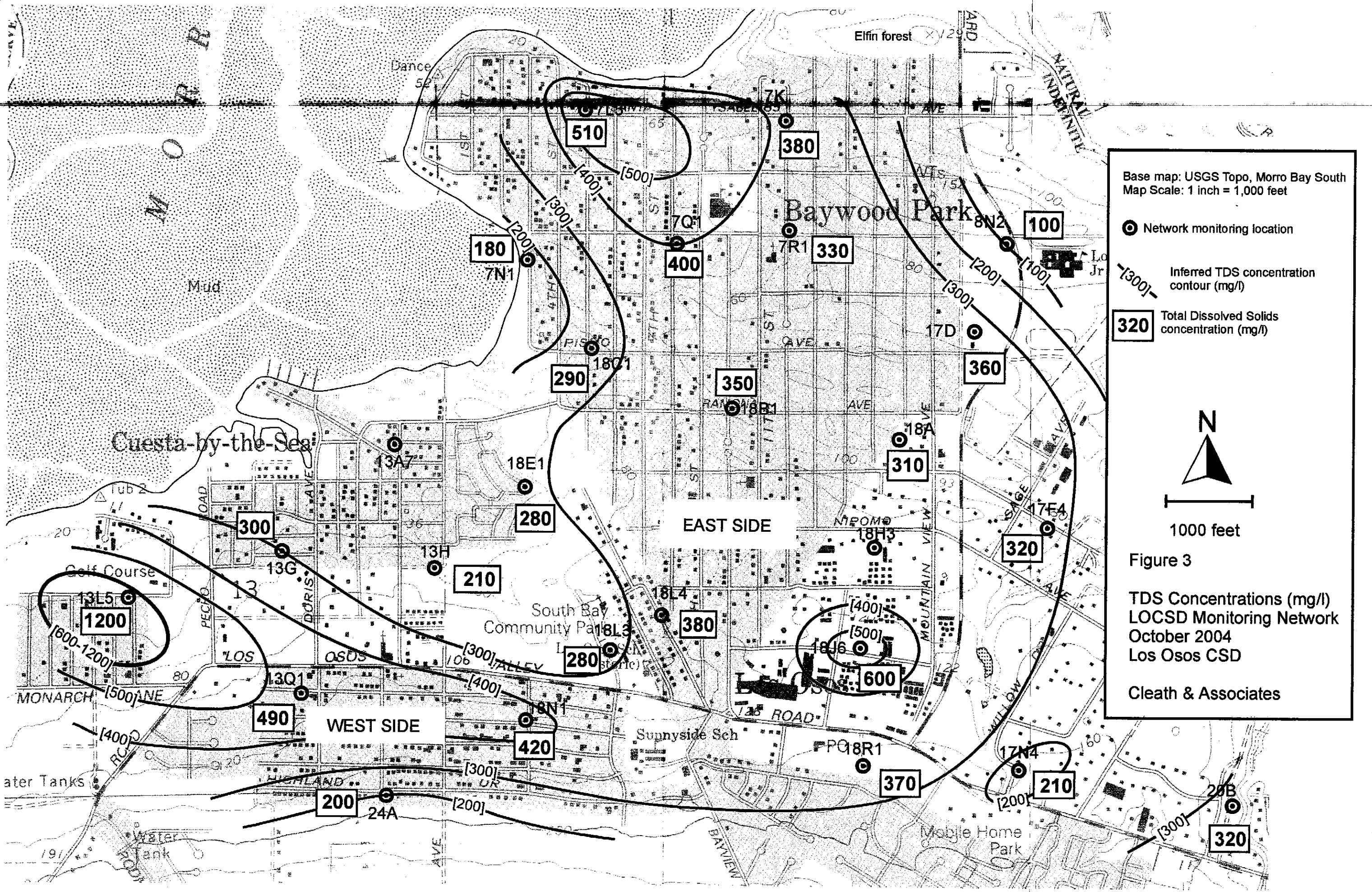

Figure 3

TDS Concentrations (mg/l)
LOCSD Monitoring Network
October 2004
Los Osos CSD

Cleath & Associates