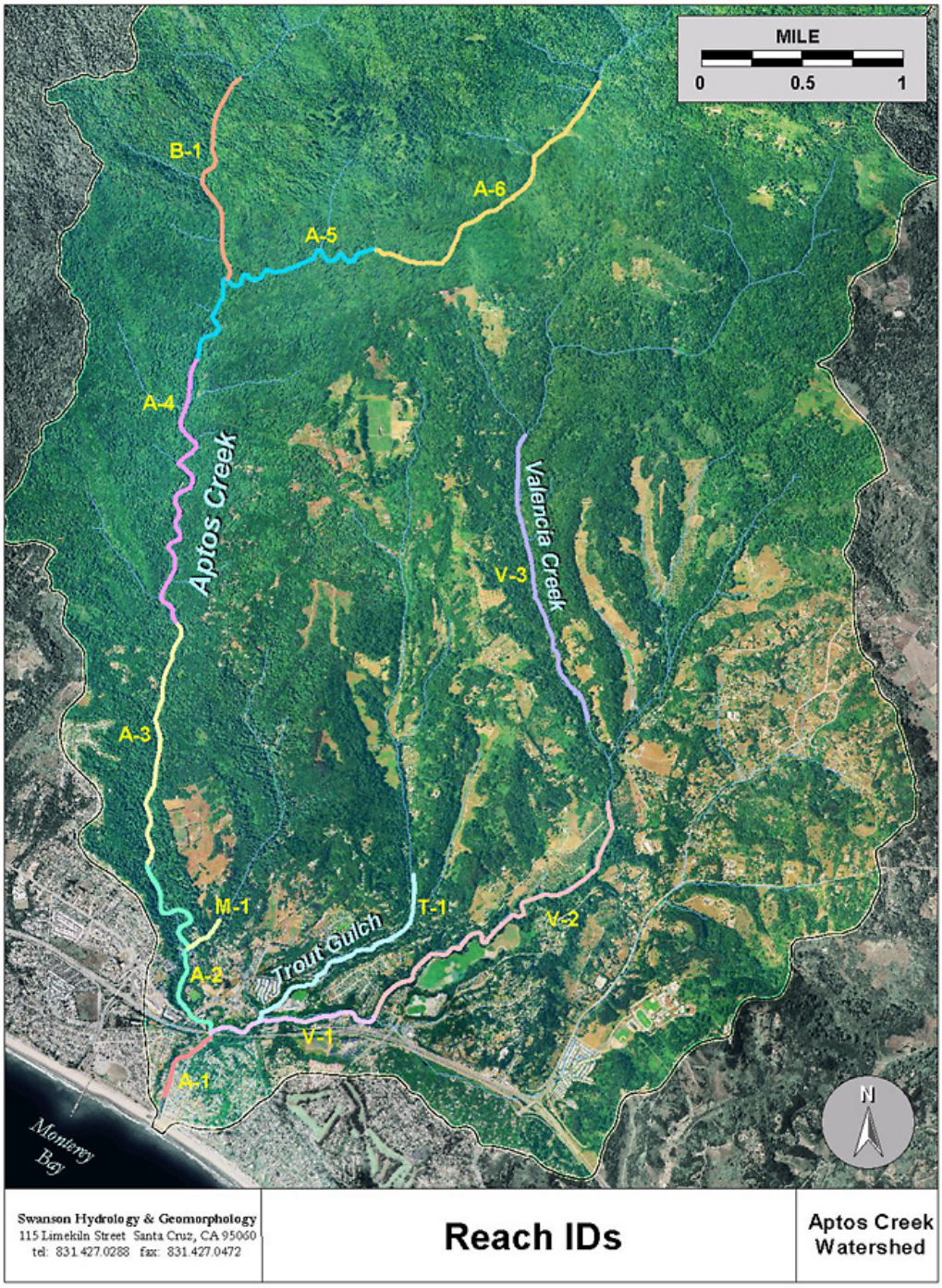

Figure 1. Survey Location Map – Aptos Creek Watershed

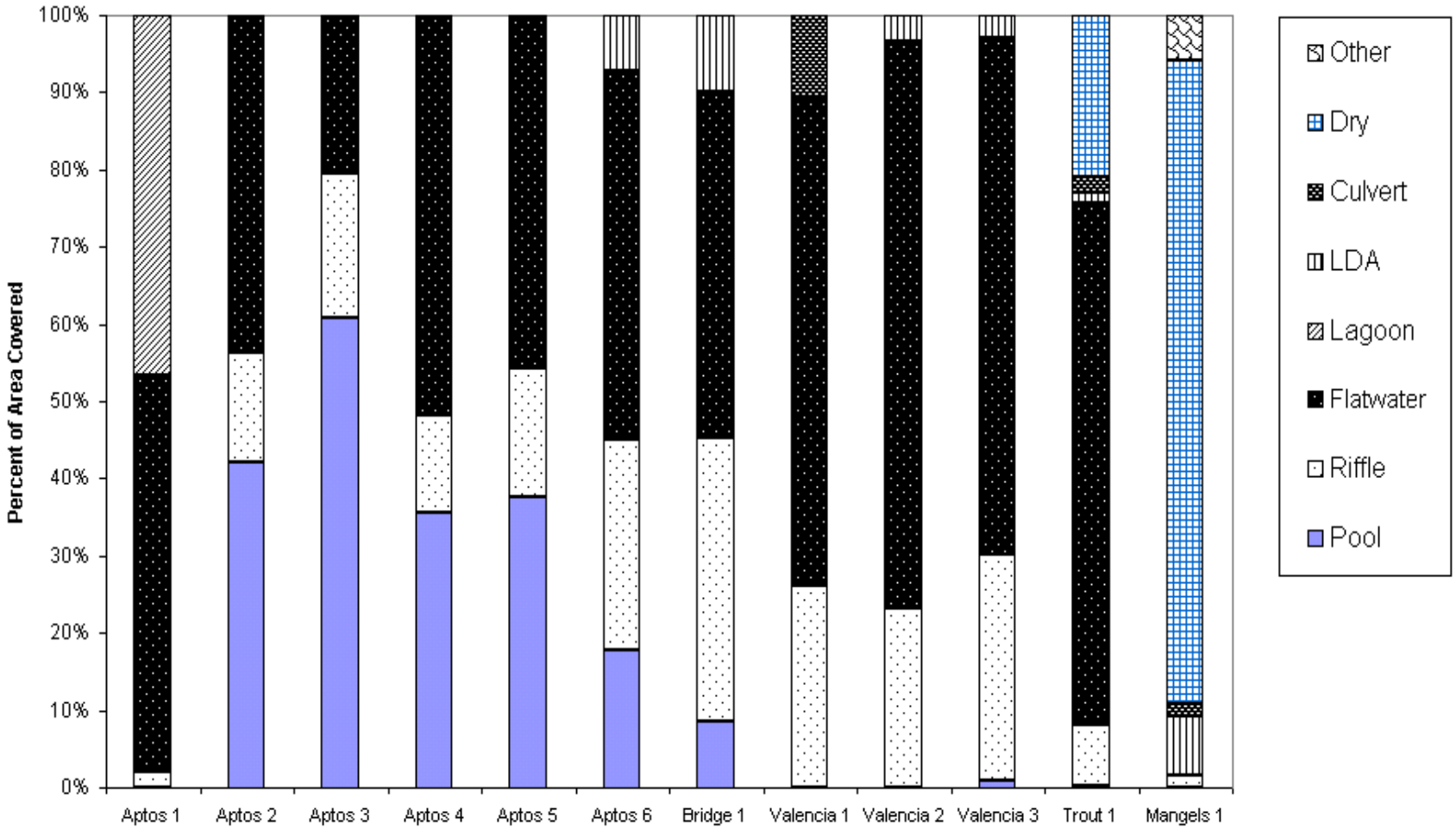

Figure 2. Habitat Type Composition

Figure 3. Typical bedrock pool in Aptos Creek, reach 3

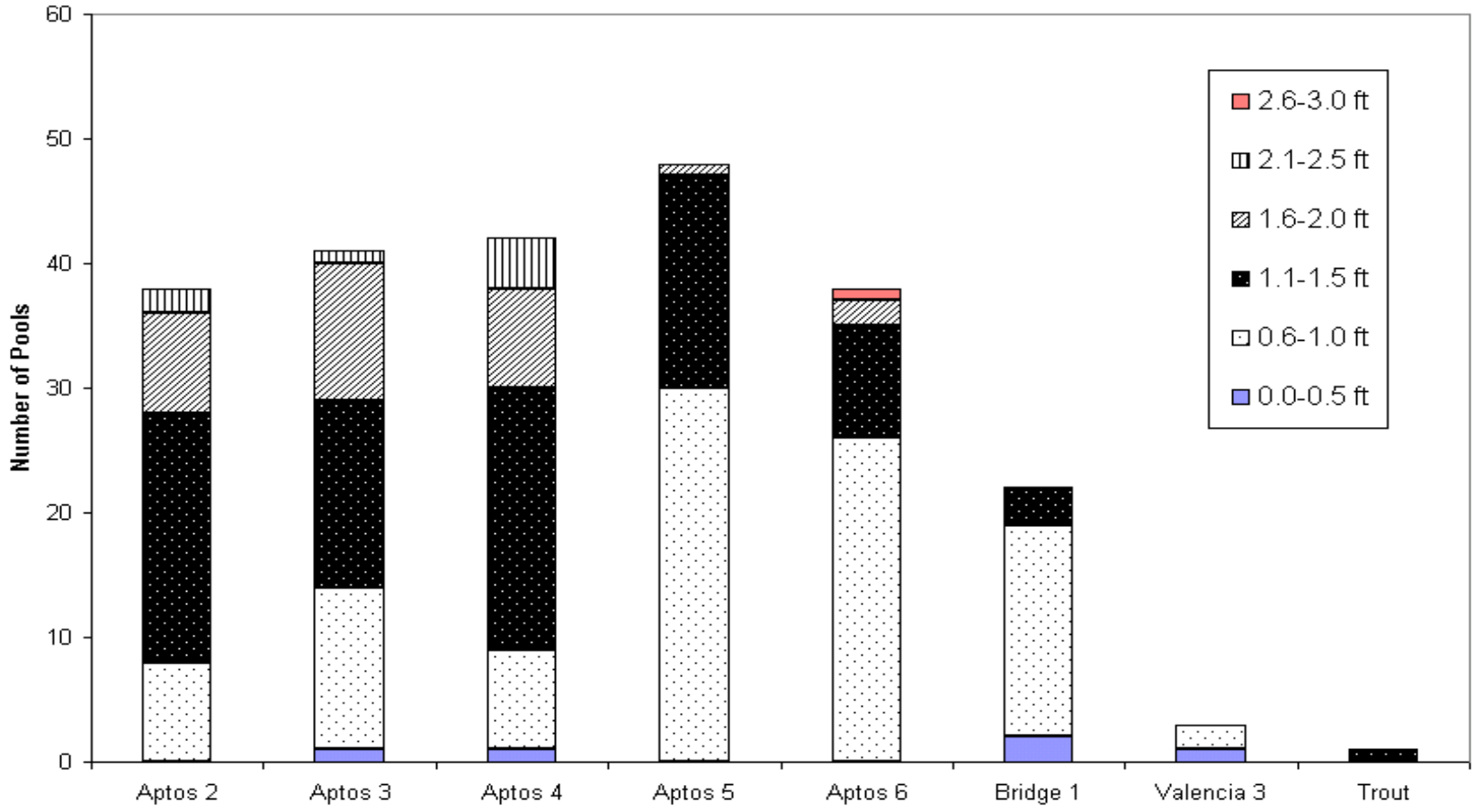

Figure 4. Pool mean depth by reach

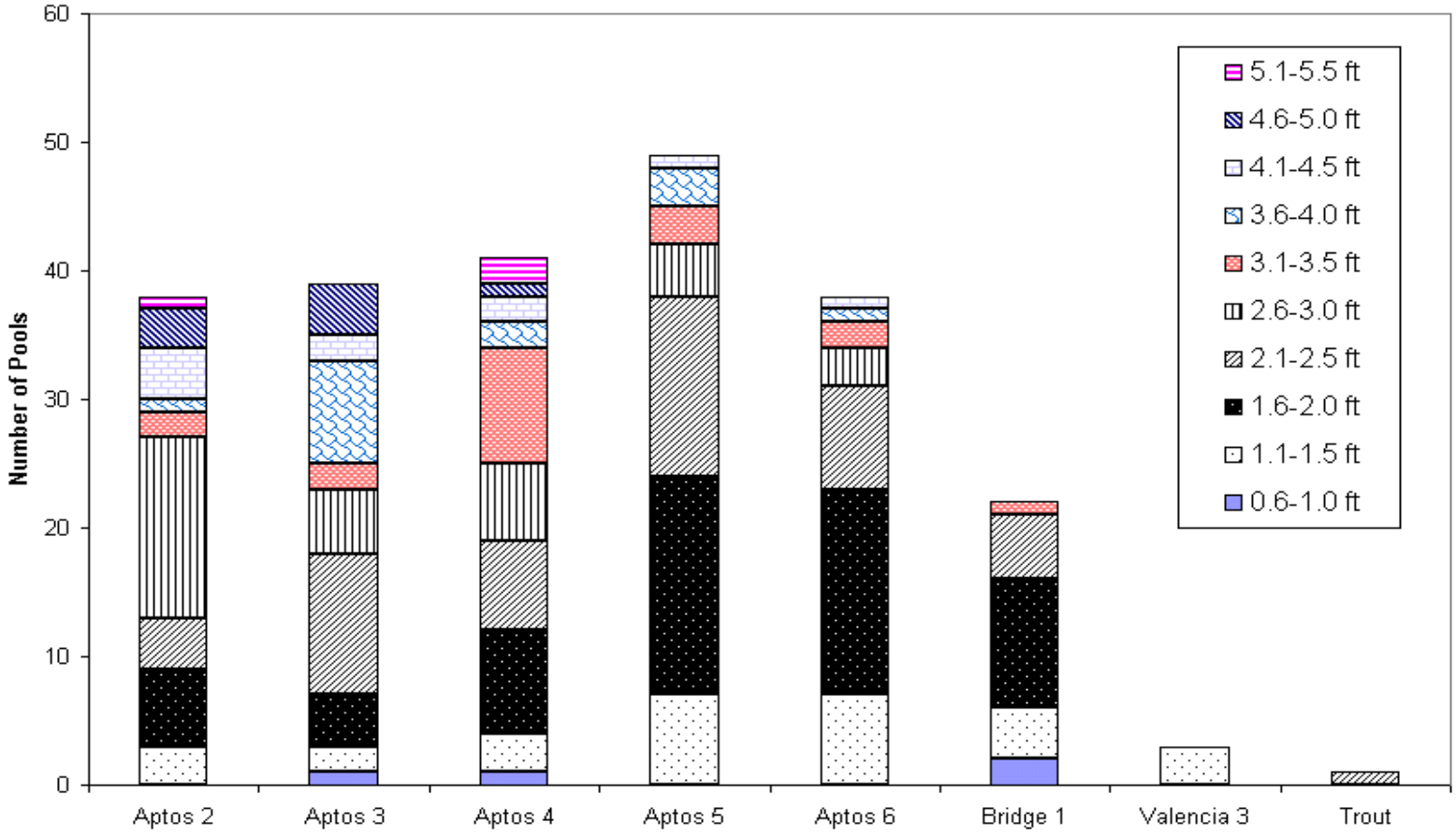

Figure 5. Pool maximum depth by reach

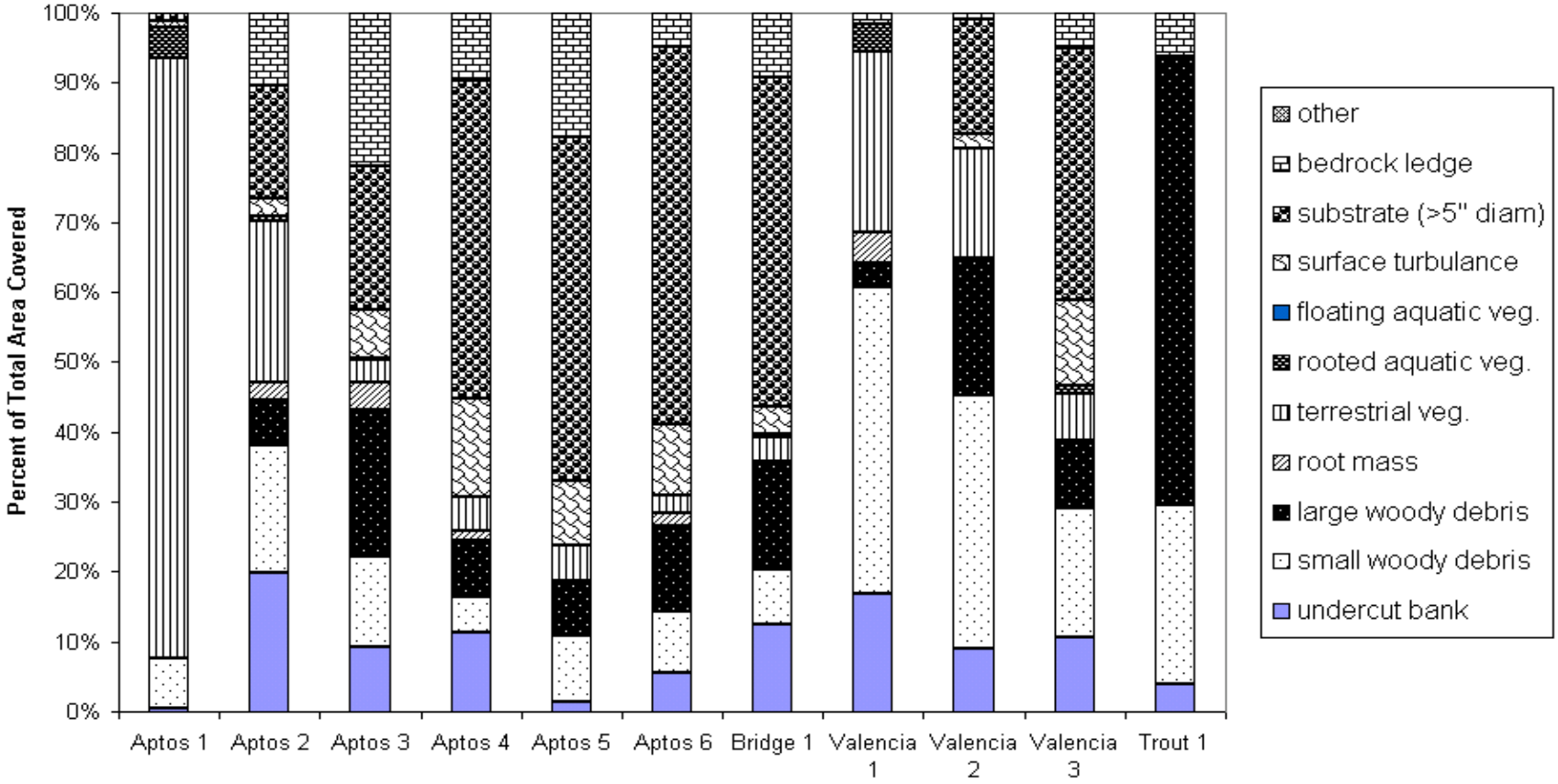

Figure 6. Shelter components for all habitat types

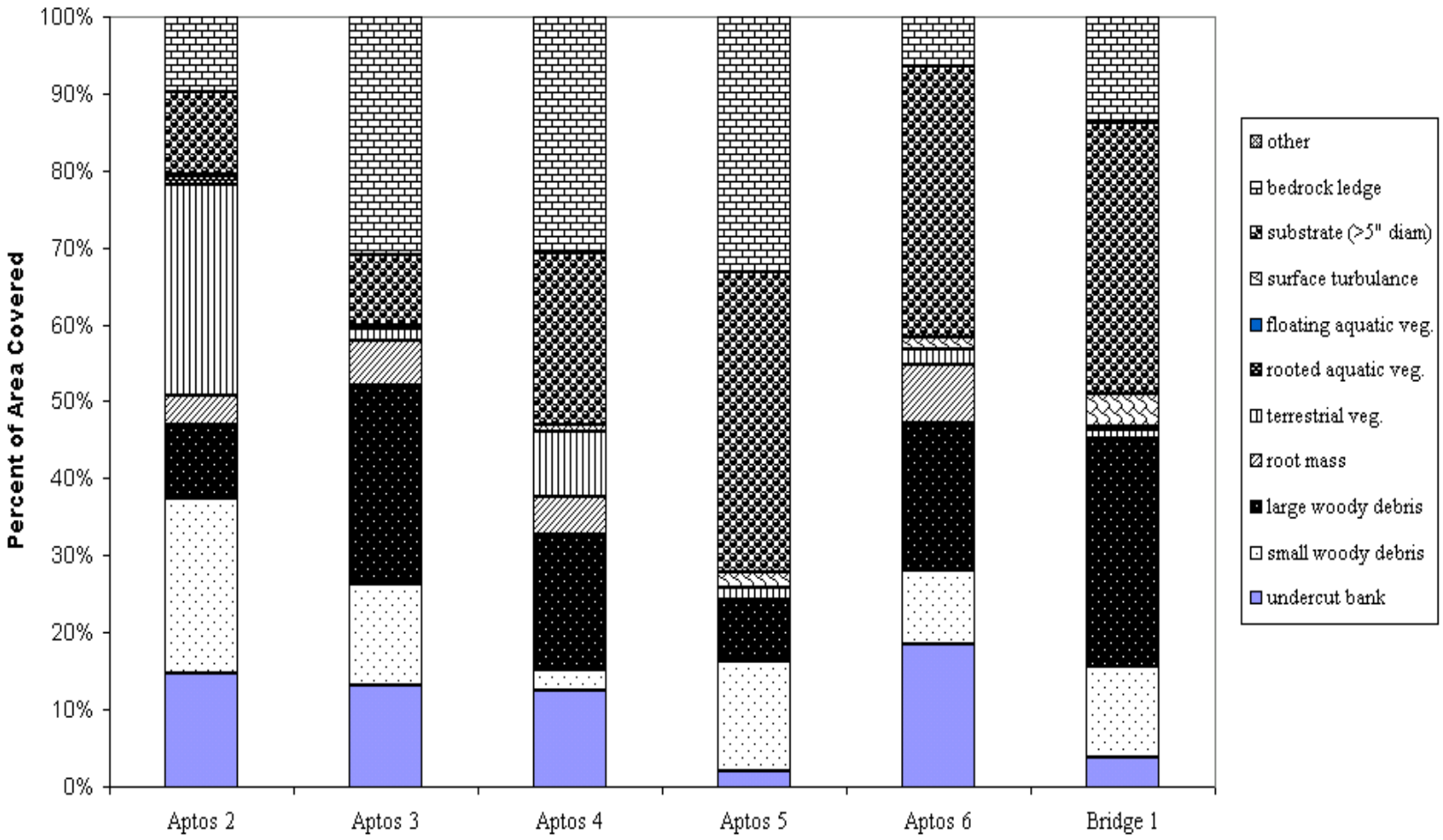

Figure 7. Shelter components for pool habitats types

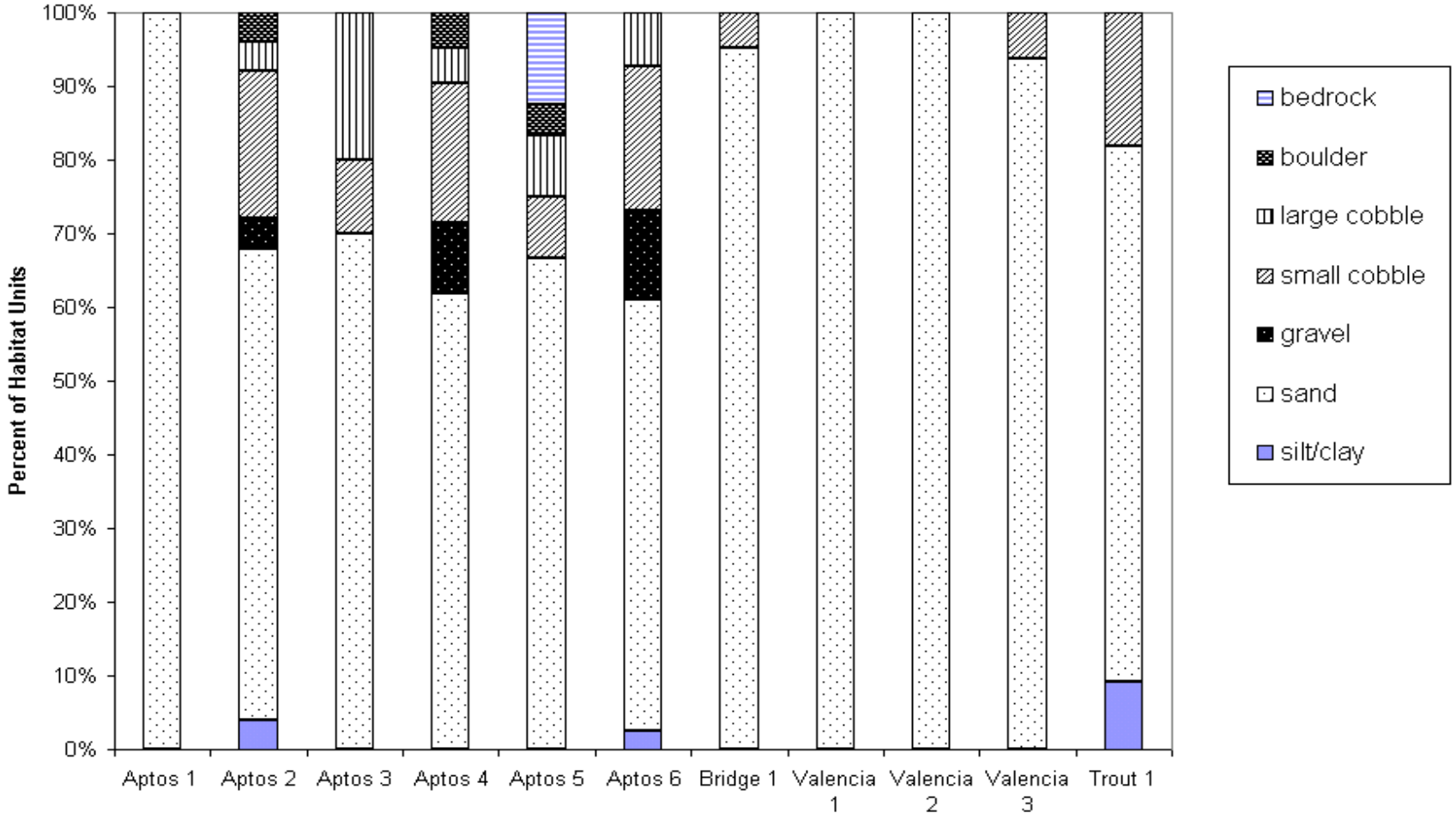

Figure 8. Dominant substrate composition

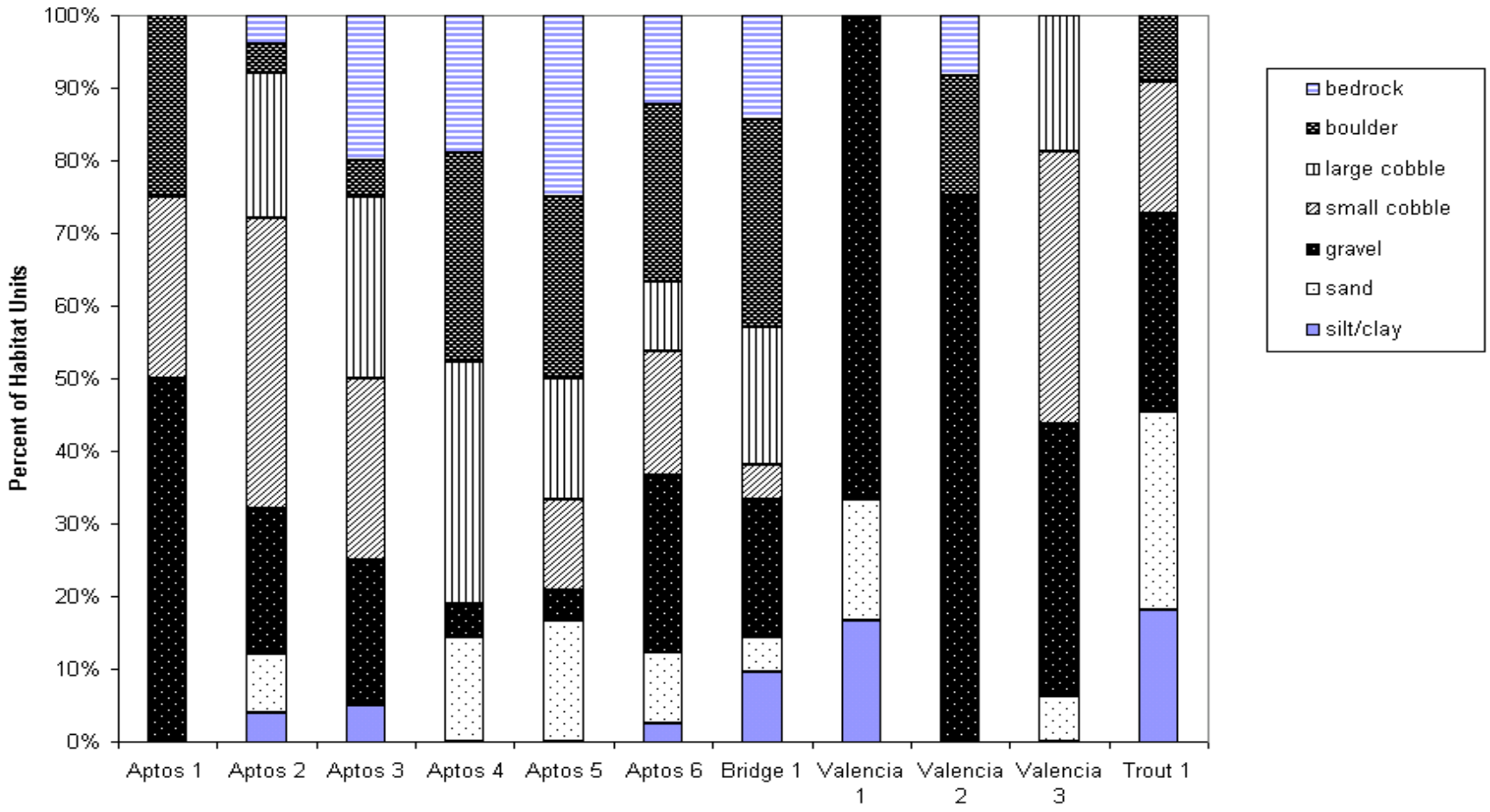

Figure 9. Subdominant substrate composition

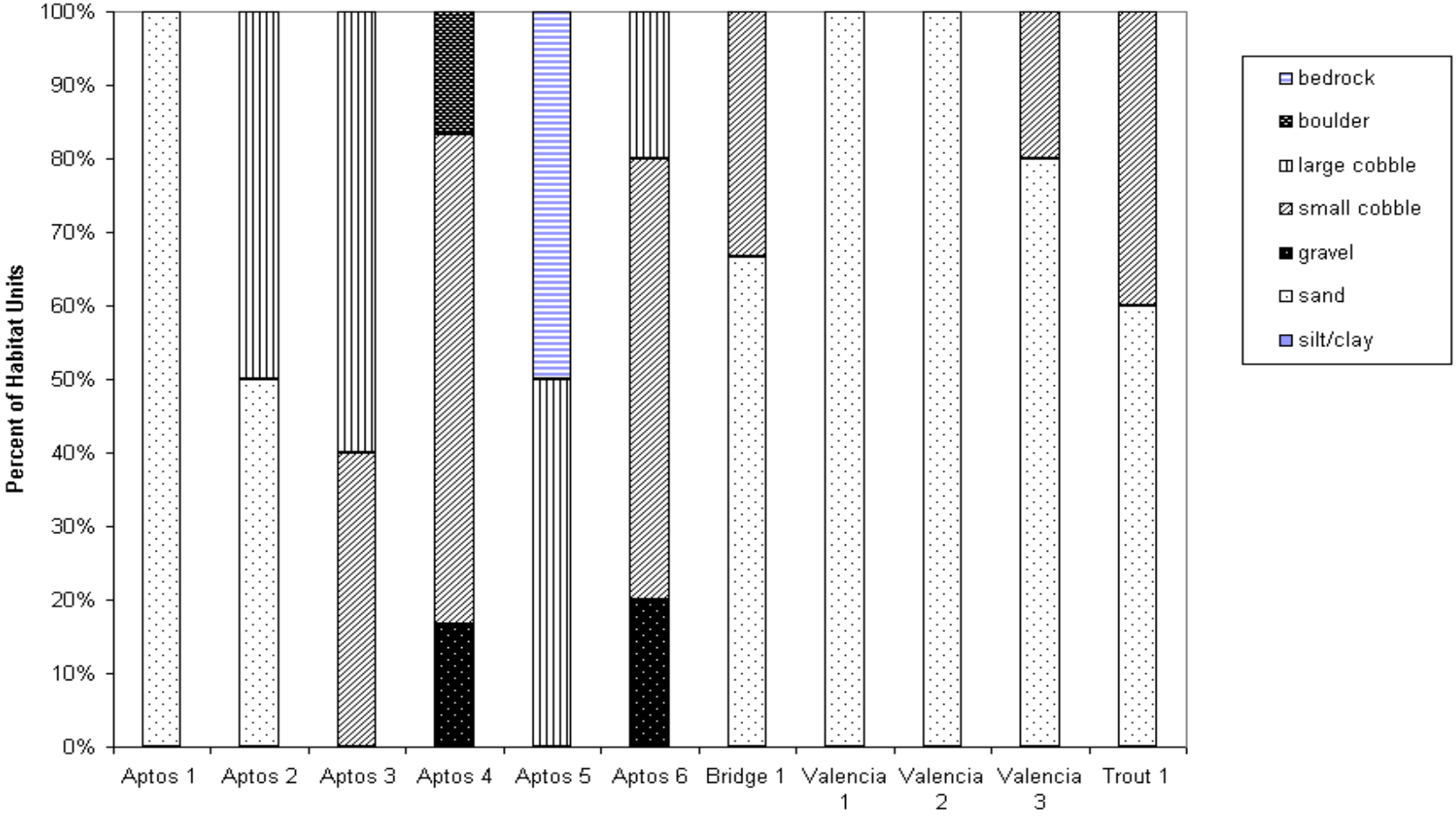

Figure 10. Dominant substrate in riffle habitats

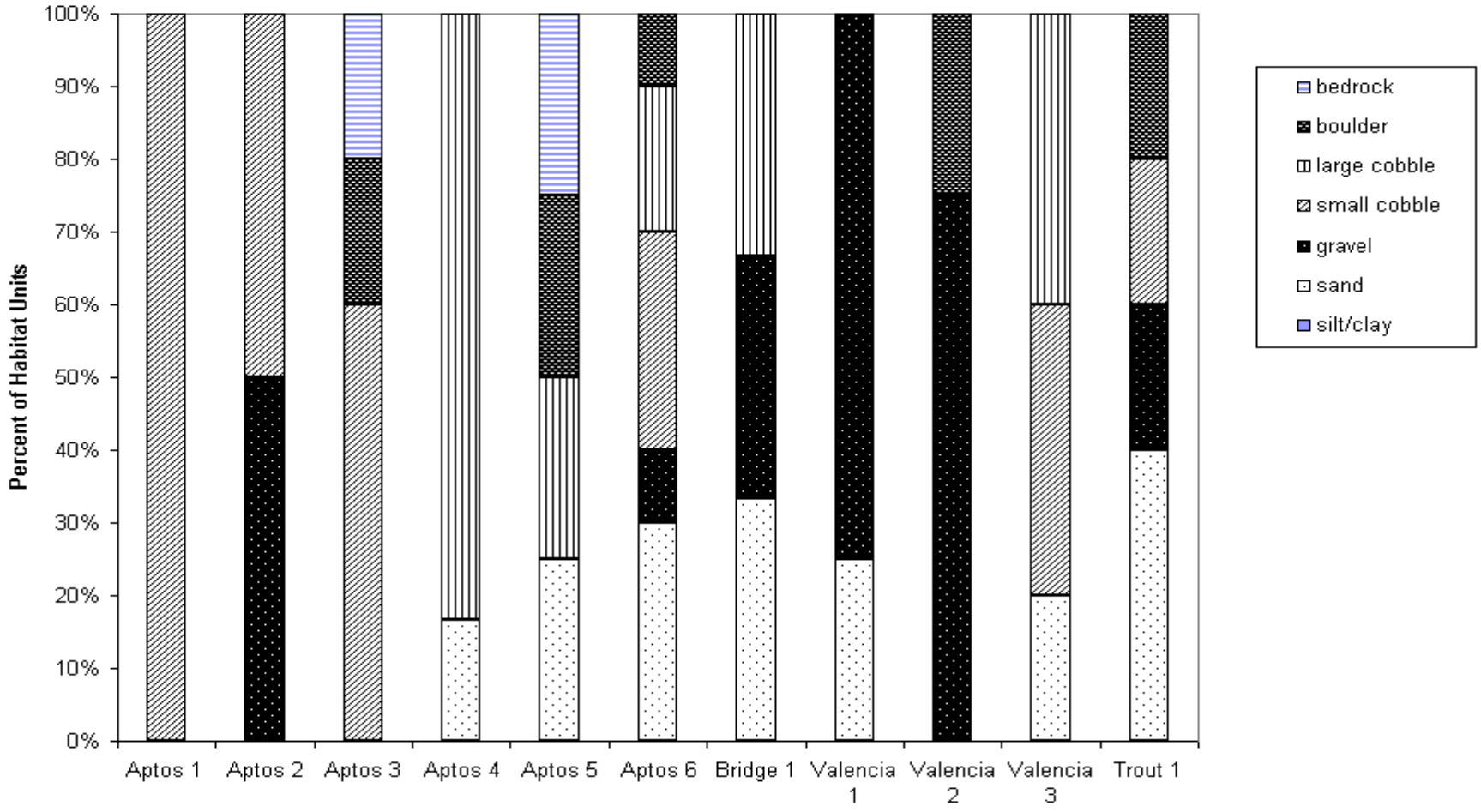

Figure 11. Subdominant substrate in riffle habitats

Figure 12. Riffle/Glide Habitat in Valencia Creek

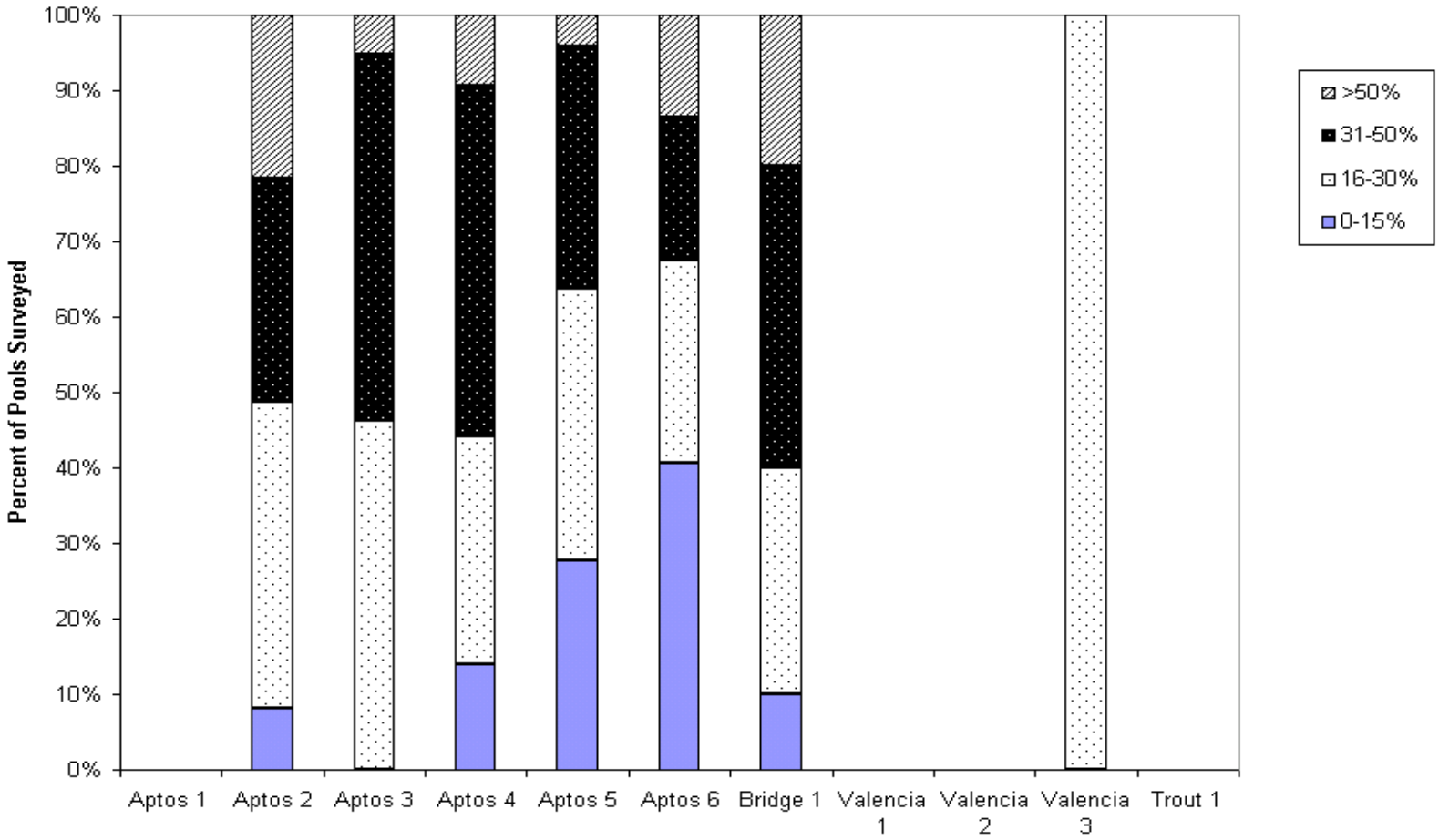

Figure 13. Pool tail embeddedness ratings

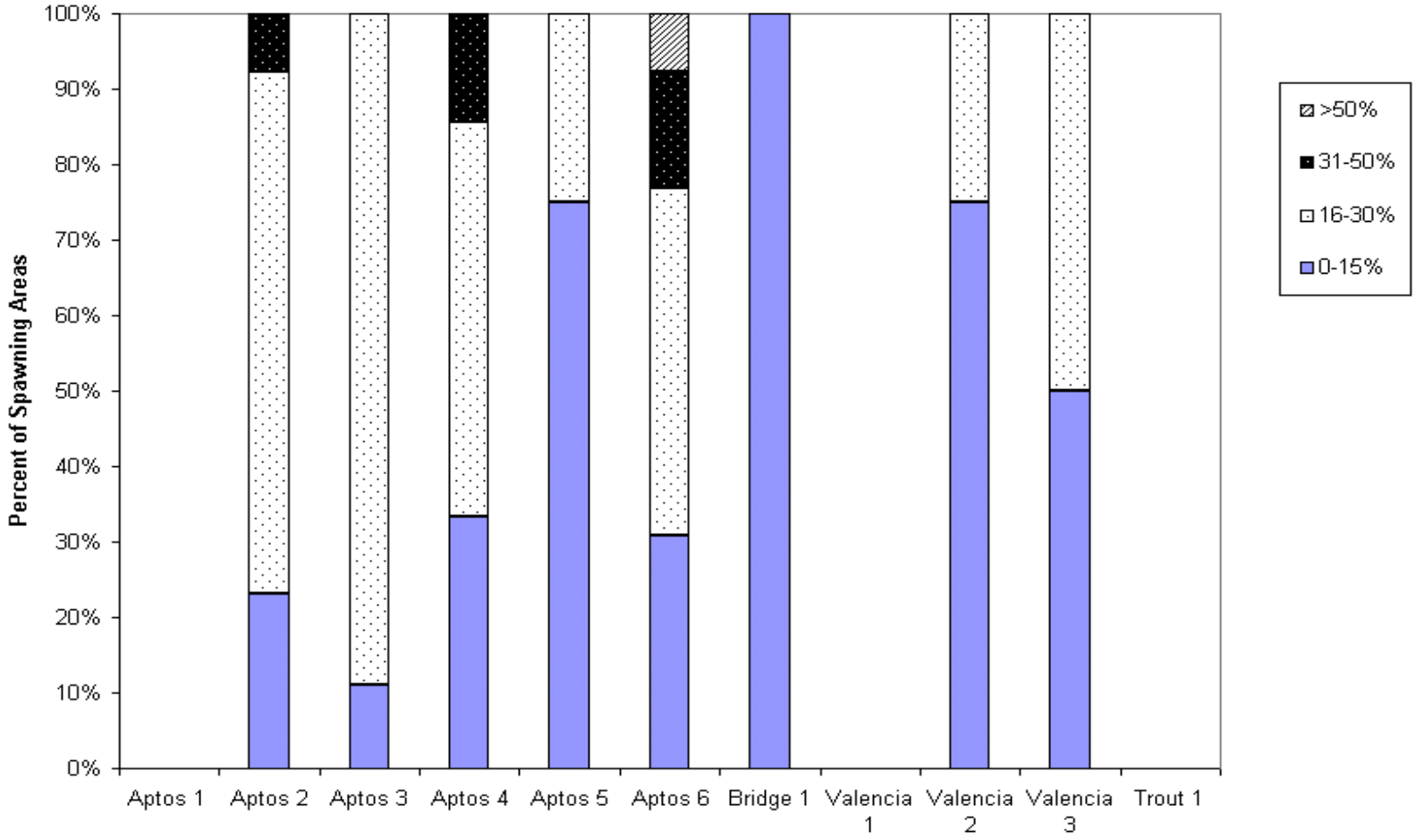

Figure 14. Spawning Area Embeddedness Ratings

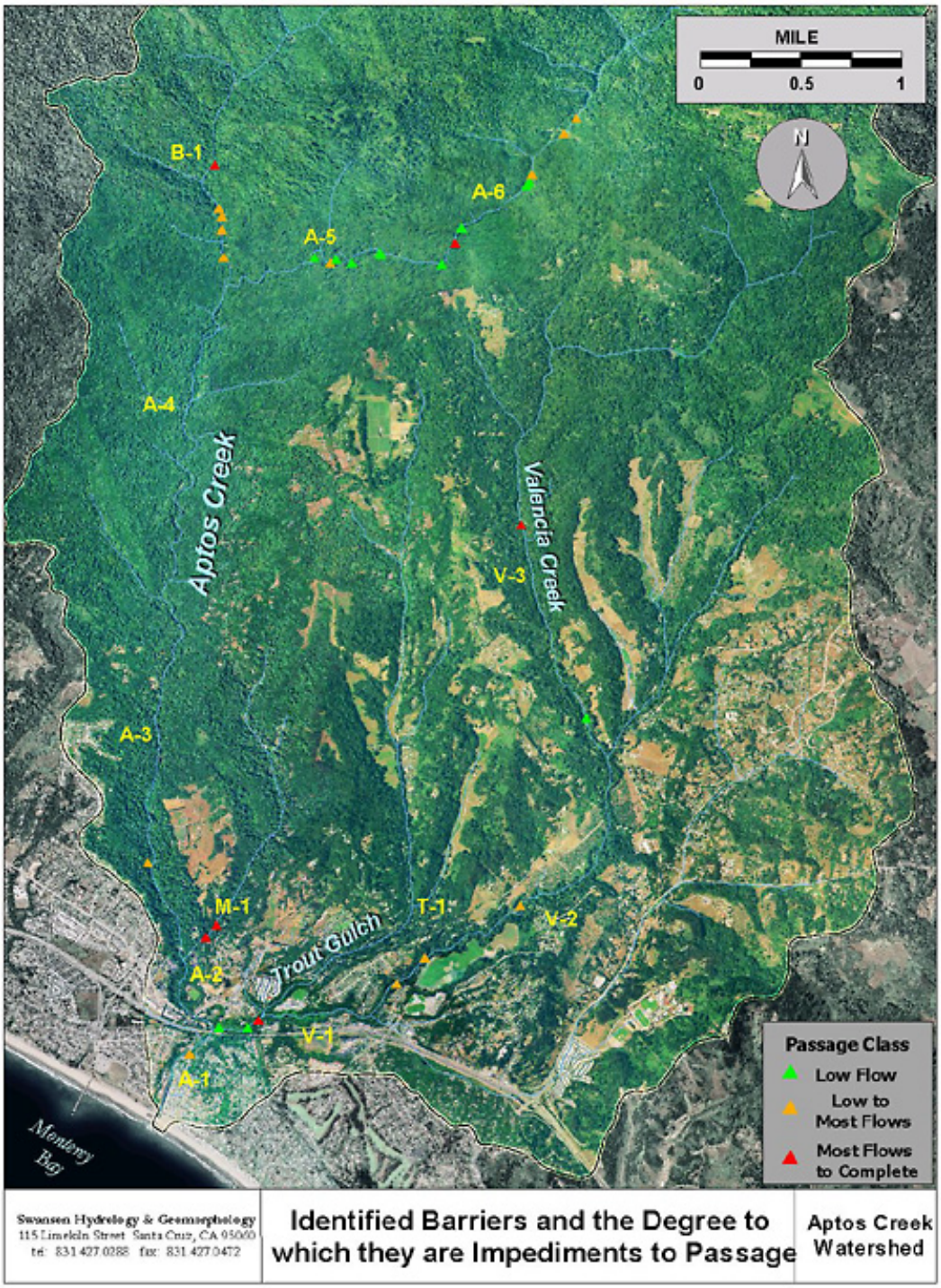

Figure 15. Identified passage barriers

Figure 16. Weir at Spreckels Road

Figure 17. Large Debris Accumulation (LDA), Upper Aptos Creek

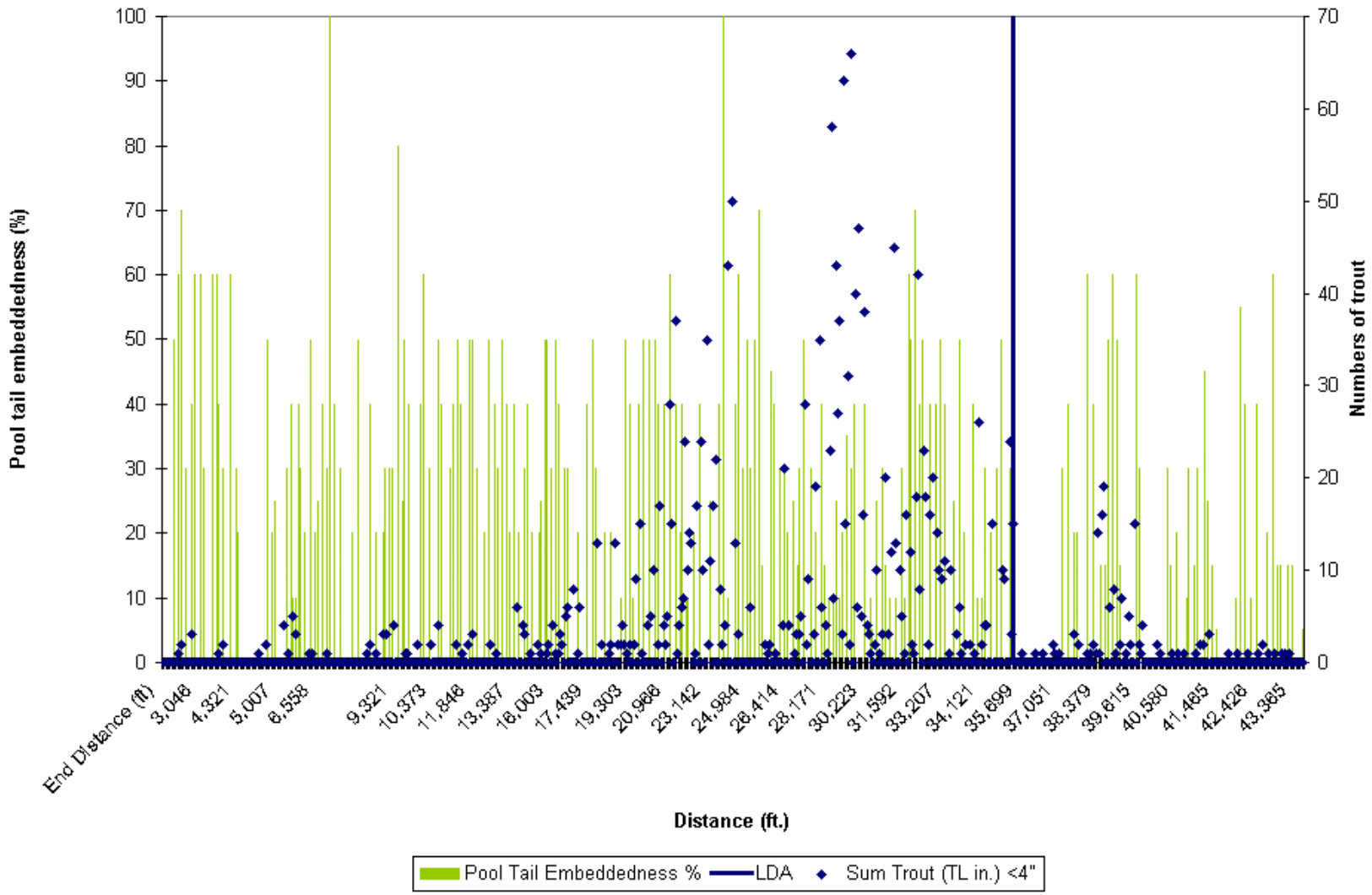

Figure 18. Aptos Creek pool tail embeddedness and distance

Figure 19. First Valencia Creek culvert

Figure 20. Third Valencia Creek culvert

Figure 21. Fourth Valencia Creek culvert, at Valencia Road

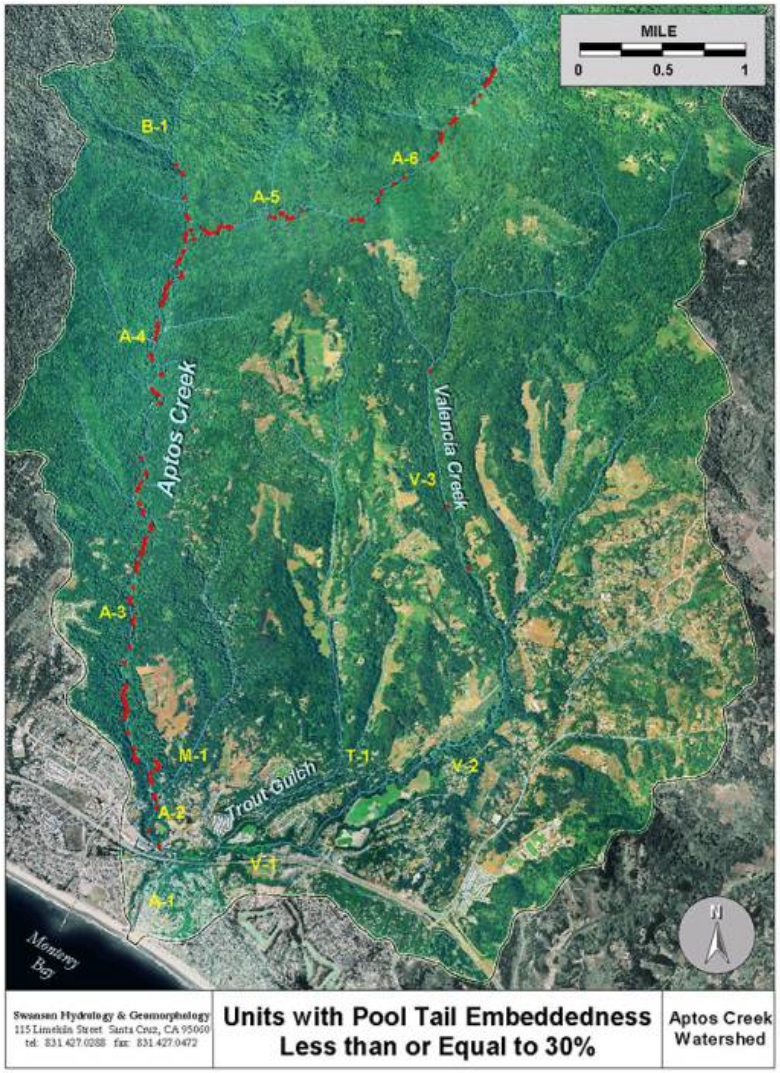

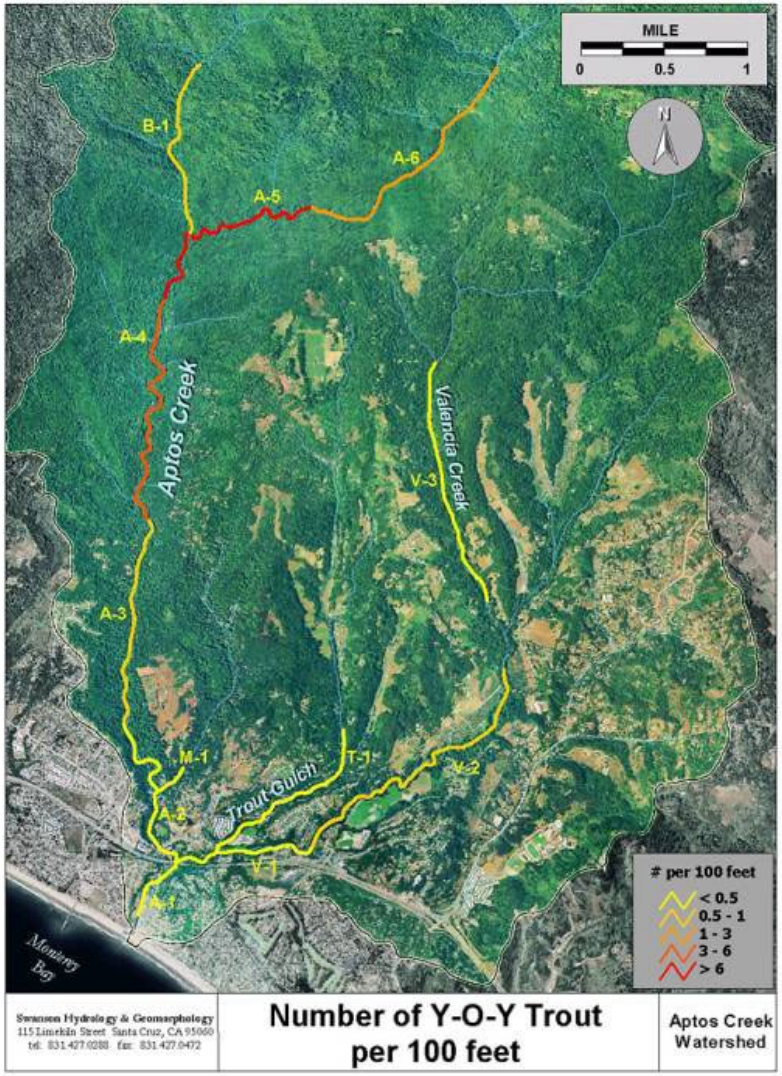

Figure 22. Watershed embeddedness estimates and frequency of observations of young-of-year steelhead/rainbow trout