City of Gonzales Wastewater Treatment Plant
Order No. R3-2006-0005
Vicinity Map

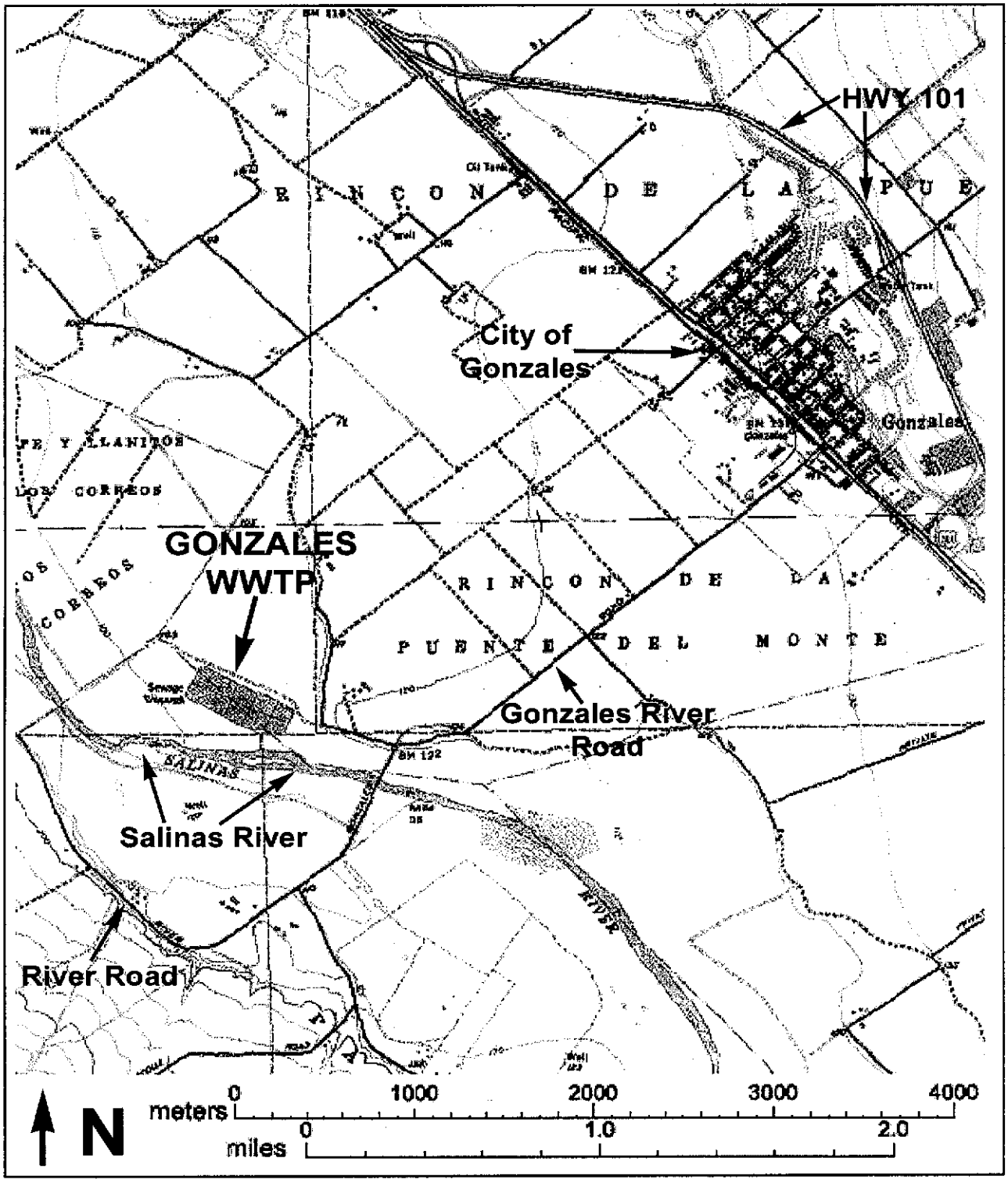

Attachment 1

City of Gonzales Wastewater Treatment Plant
Order No. R3-2006-0005
Facility Map

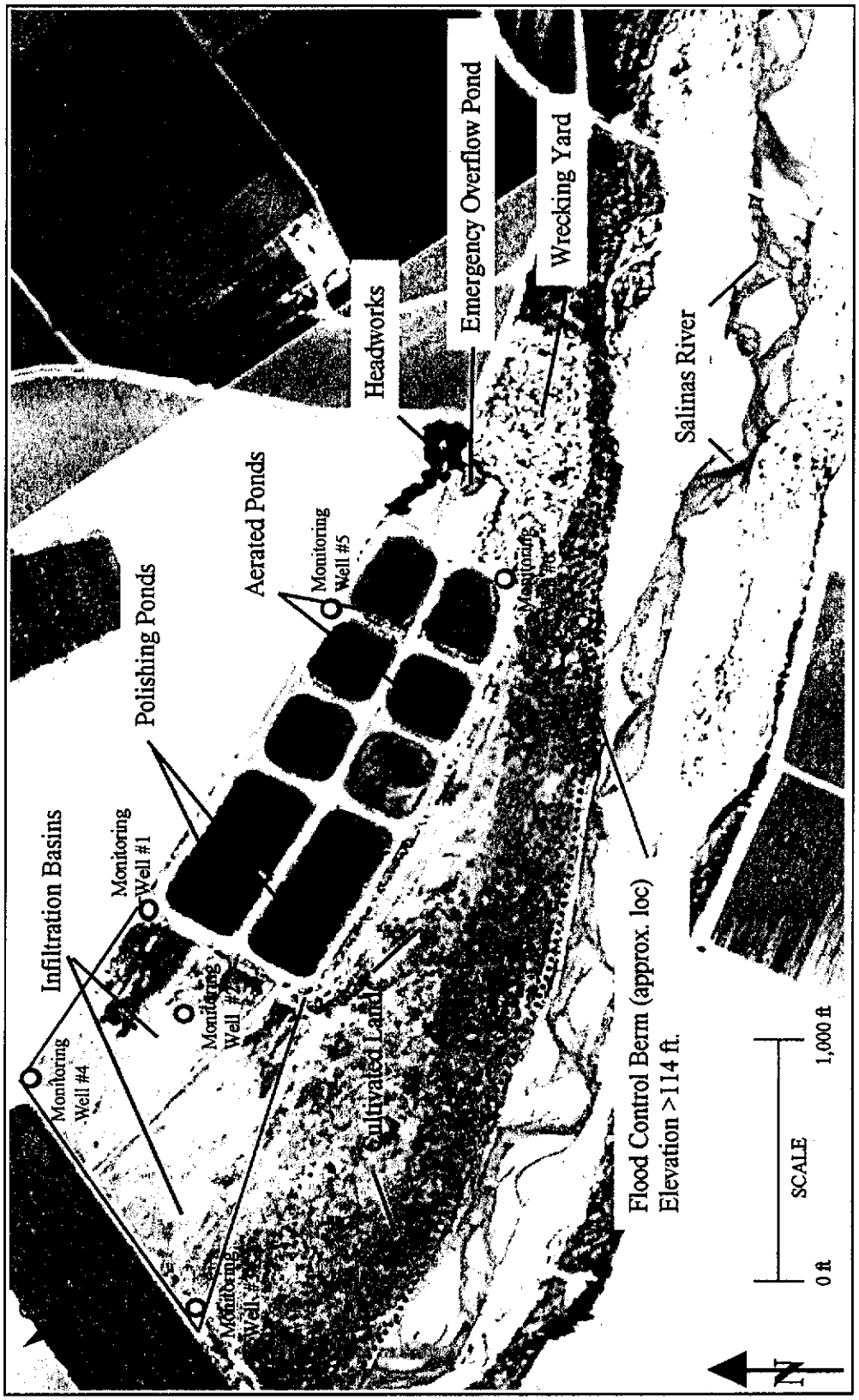

Attachment 2

City of Gonzales Wastewater Treatment Plant
Order No. R3-2006-0005
Flow Diagram
(Prior to Phase I Expansion)

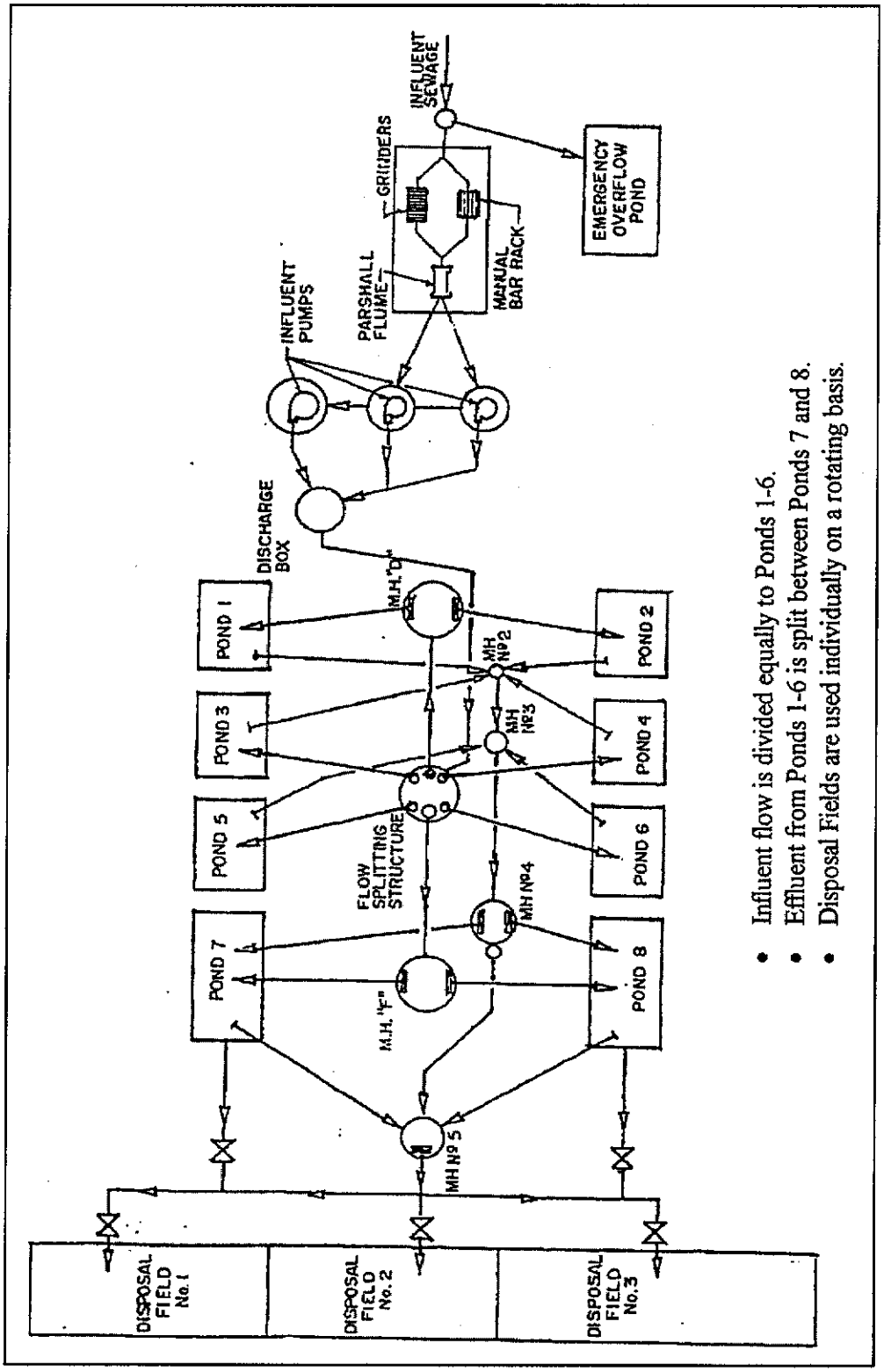

- Influent flow is divided equally to Ponds 1-6.
- Effluent from Ponds 1-6 is split between Ponds 7 and 8.
- Disposal Fields are used individually on a rotating basis.

Attachment 3

City of Gonzales Wastewater Treatment Plant
Order No. R4-2006-0005
Flow Diagram
(Phase I Expansion)

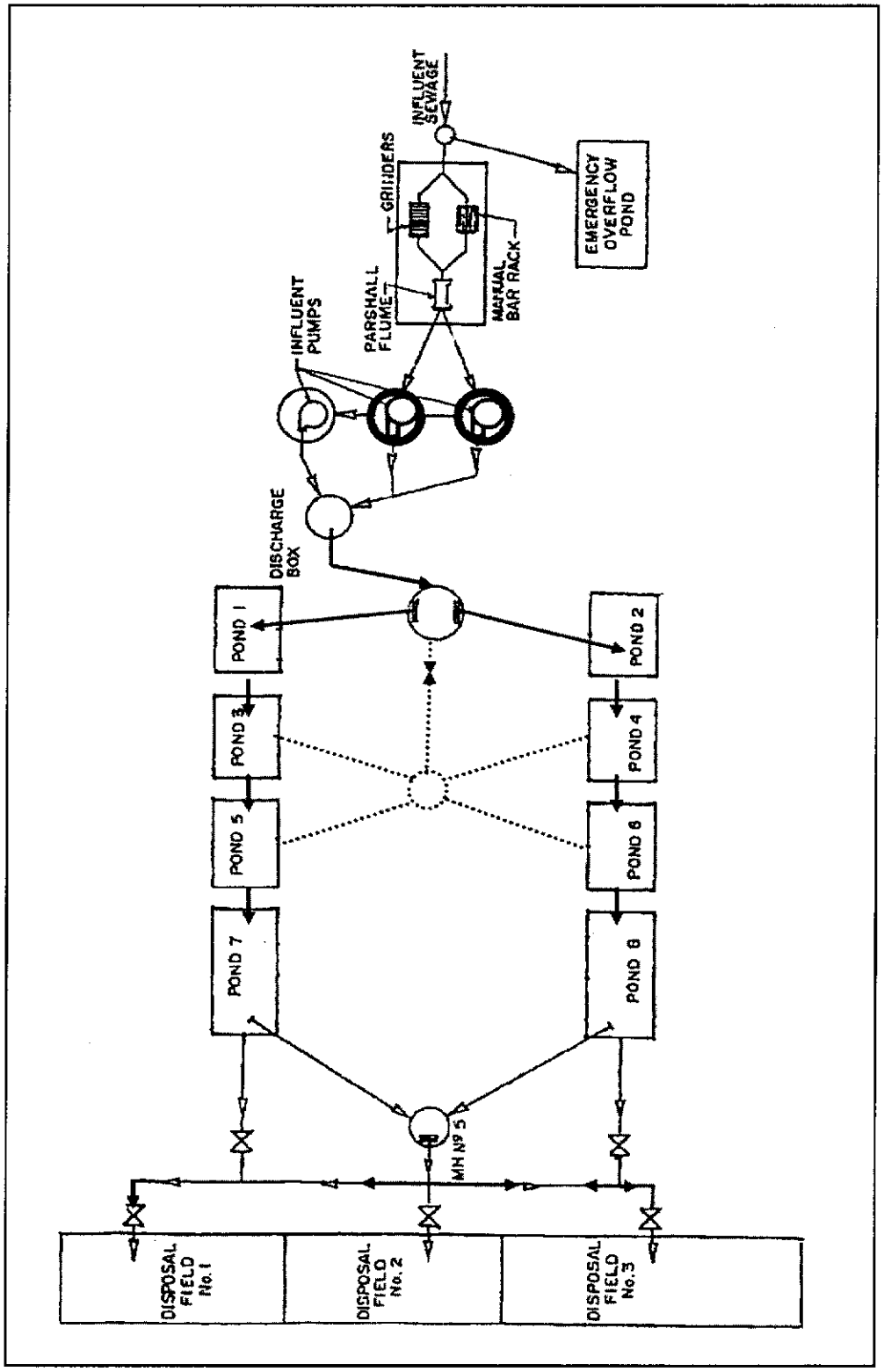

Attachment 4

California Regional Water Quality Control Board, Central Coast Region

SEWAGE OVERFLOW REPORT

(Include all available details (use attachments as needed) – submit follow-up written reports as necessary)

Reporting Party		Phone	
Discharger		Phone	
Address		City	

Date Of Overflow		Time Overflow Began		Time Overflow Stopped	
Location/Address of Overflow Origin					
Volume Of Overflow (Gallons)		Path Of Overflow			
Waterbody/Bodies Affected					
Cause Of Overflow (grease, roots, vandalism, pump station failure, etc.)					

Action Taken To Stop Overflow			
Time Cleanup Began		Time Cleanup Complete	
Discussion Of Cleanup			
Were Public Health Warnings Posted, And If So, Where?		Number Of Overflows In Same Location In Last Three Years	
Discussion Of Measures Taken To Prevent Overflows At This Location			

Agencies Notified (Please Check)		County Env. Health		Office of Emergency Services		Fish and Game		County Board Of Supervisors	Other (List)

SIGNATURE / TITLE		DATE	

Attachment 5