



August 13, 2018

ENVIRONMENTAL LAW FOUNDATION

Sent Via Email [commentletters@waterboards.ca.gov]

Jeanine Townsend
Clerk to the Board
State Water Resources Control Board
1001 I Street, 24th Floor, Sacramento, CA 95814



RE: Proposed Approval Of Amendments To The Water Quality Control Plans For The Sacramento River And San Joaquin River Basins And The Tulare Lake Basin To Incorporate A Central Valley-Wide Salt And Nitrate Control Program

Dear Ms. Townsend:

Thank you for the opportunity to comment on the proposed amendments to the above-referenced water quality control plans (the "Amendments"). These comments are offered on behalf of the undersigned organizations, as well as on behalf of la Asociación de Gente Unida por el Agua (the "AGUA Coalition") and Protectores del Agua Subterránea ("Protectores").

Clean Water Fund ("CWF") is a national environmental nonprofit organization founded in 1974 that promotes the public interest on issues relating to public health and the environment, particularly relating to clean drinking water, reduced toxic exposure, and protecting natural resources. CWF began operations in California in 1990.

Community Water Center ("CWC") is a grassroots nonprofit based out of California's San Joaquin Valley that acts as a catalyst for community-driven water solutions through education, organizing and advocacy. It works with small, rural, low-income communities of color who lack access to safe drinking water.

Leadership Counsel for Justice and Accountability ("LCJA") works alongside and supports the most impacted communities to advocate for sound policy and eradicate injustice to secure equal access to opportunity regardless of wealth, race, income and place. It works with community leaders throughout the San Joaquin Valley and Eastern Coachella Valley to ensure that all residents have access to safe and affordable drinking water, clean air, effective transportation options, and affordable quality housing.

Environmental Law Foundation (“ELF”) is a California nonprofit organization founded on Earth Day in 1991. ELF’s purpose is to improve environmental quality for those most at risk by providing access to information, strategies, and enforcement of environmental, toxics, and community right-to-know laws. As such, ELF has a longstanding interest in reducing pollution to groundwater and ensuring public access to clean and uncontaminated drinking water.

Our organizations have participated in the process to develop a Salt and Nutrient Management Plan for the Central Valley for nearly a decade. Our goals in making this significant commitment of time and resources were to a) reverse the trend of increasing nitrate contamination of community water supplies and b) ensure that community residents do not continue to bear the costs of contamination. This long-term commitment demonstrates our strong interest in ensuring that the impacts of groundwater degradation are promptly and thoroughly mitigated by provision of short-term and long-term drinking water solutions to all impacted residents, and that strong and timely action is taken to protect and restore water quality in the Central Valley Region by preventing degradation and pollution. Unfortunately, the Amendments and the related Salt and Nutrient Management Plan (“SNMP”) do not provide drinking water solutions to all impacted residents and wholly fail to protect water quality or meaningfully require restoration.

Consequently, we request the State Water Resources Control Board (“SWRCB”) return the Amendment to the Regional Water Quality Control Board (the “Regional Board”) with guidance to revise the Amendments to ensure that all impacted residents, including those reliant on domestic wells and state small water systems, receive drinking water solutions, and to protect groundwater quality in conformity with applicable state and federal law and regulation.

I. INTRODUCTION¹

The SWRCB and Regional Board have a duty to protect the quality of all the waters of the state for the use and enjoyment by the people of the state, and to regulate activities impacting water

¹ For sake of brevity, we summarize our prior comments here with cross-references to the more complete discussions of these issues in our prior comments. On February 21, 2017, CWA, CWC and LCJA submitted two written comment letters to the Regional Board which responded to the SNMP and the technical supporting documents. (Attached hereto as Exhibits 1 and 2, respectively.) The technical comment letter attached an expert report prepared by Erler & Kalinowski, Inc. (the “EKI Report”). All three organizations presented on a panel at the March 9, 2017 adoption hearing. Then, on April 10, 2017, CWA, CWC and LCJA submitted a letter raising the procedural and substantive requirements of the Recycled Water Policy. (Attached hereto as Exhibit 3.) Finally, on May 7, 2018, CWA, CWC, LCJA and ELF submitted written comments on the draft Amendments. (Attached hereto as Exhibit 4.) We incorporate our prior comments by reference, and request that the EKI report be included in the administrative record.

quality to “attain the highest water quality which is reasonable... .” (Water Code § 13000 et seq.) The proposed Amendments fail to ensure that those residing in the Central Valley have access to safe drinking water, either in the short-term or the long-term, and so must not be approved.

Our fundamental objections to the Amendments fall within two categories: (1) failure to provide drinking water solutions to all impacted residents; and (2) failure to protect groundwater quality.

First, with respect to the provision of drinking water solutions to communities and residents impacted by nitrate exceedances in groundwater, we strongly support the goal but note that the requirements of the Amendments are not strong enough to identify all impacted residents. According to the United States Geological Survey, 383,000 people relied on domestic wells in 2010 in the seven counties that make up the San Joaquin Valley.² Despite the widespread reliance on domestic wells and state small water systems in the Central Valley Region, and the lack of a presently operative comprehensive testing program, the Amendments do not require dischargers to fund or otherwise develop an adequate well testing program. (*See Exhibit 4, pp. 7-8.*) Without identifying those impacted in a timely manner, dischargers cannot mitigate impacts by providing replacement water sources or treatment.

Additionally, the Amendments do not clearly require dischargers to mitigate in a timely fashion financial impacts to communities that have already acted to address nitrate exceedances in groundwater through treatment, identification of a more costly water source, or other expenditures. (*See Exhibit 4, pp. 7-8.*)

We also remain concerned that the Amendments do not expressly prohibit a management zone from proposing boundaries that exclude users of groundwater, despite “Intent and Purpose” language that clarifies that management zones should provide drinking water to impacted residents outside of the management zone. (*See Amendments p. 36, Table N-4; see also Exhibit 4, pp. 6-7.*)

Our second broad area of concern is that the Amendments do not adequately protect groundwater quality or require restoration of groundwater quality, which is necessary for the long-term sustainability of the Central Valley Region and for legal compliance. The management zone structure, when used for allocation of assimilative capacity and regulatory compliance, allows discharger to both mask their individual contribution to nitrate exceedances in groundwater and average groundwater quality to determine compliance. While management zones are potentially

² LCJA and CWC work with residents in five of these seven counties.

appropriate as an option for avoiding duplication of efforts for modeling, reporting and other activities, they should not be used as a pathway for compliance. (*See Exhibit 2, p. 4.*)

Further, the Amendments authorize dischargers to horizontally average groundwater quality across a management zone to determine assimilative capacity. (*See Exhibit 4, p. 6.*) Similarly, Path A dischargers can determine water quality by averaging water quality in the “Shallow Zone,” which is defined generally to mean the groundwater used by the shallowest 10% of domestic wells in the subbasin, but which alternatively may be defined under an “equivalent alternative” approved by the Executive Officer. The first approach appears potentially appropriate, but we are very concerned with Amendments that grant the Executive Officer authority to approve an alternative that is less protective of groundwater quality. (*See Exhibit 4, p. 5; Amendments, p. 33.*) Both forms of averaging will, by definition, create localized “hot spots” where groundwater exceeds the maximum contaminant level for nitrate.

Exacerbating the problems inherent in horizontal and vertical averaging of water quality, the Amendments allow dischargers to offset a discharge causing an exceedance by completing a project to improve water quality in another area. There is no requirement that the offset project improve water quality in the localized area of the discharge, such that the discharger meets water quality objectives. As the Staff Report acknowledges, this approach will create localized impacts. (*See Exhibit 4, pp. 10-11.*)

Moreover, the Amendments permit lengthy and potentially indefinite exceptions to the requirement to meet water quality objectives for nitrate in groundwater. The Amendments grant the Regional Board the discretion to approve exceptions for up to fifty (50) years. Upon a showing of improvement to water quality, exceptions may be renewed such that they exceed fifty (50) years. An exception may be granted either individually, or to an entire management zone. Thus, even if the policies in the Amendments related to averaging and offsets were strong enough to protect water quality — though they are not — the exceptions policy in effect eliminates the other water quality protections for indefinite periods of time. (*See Exhibit 4, p. 9-10.*)

Finally, while the Amendments give lip service to the idea of restoration, they do not require dischargers to restore groundwater quality under any timeline and only require restoration where “feasible, practicable and reasonable.” (*See Exhibit 4, p. 4.*) The SWRCB must not approve basin plan amendments which permit groundwater degradation to continue without any guarantee of or time schedule for restoration in the future.

In short, the Amendments do not provide drinking water solutions to all those who rely on presently contaminated groundwater for drinking water, and do not protect sources of drinking water from further degradation.

II. A SIXTY-DAY TIMELINE FOR REVIEW APPLIES.

Time limits for review of a water quality control plan are set forth in Water Code § 13246, entitled “Time state board must act.” Subsection (a) states “[t]he state board shall act upon *any water quality control plan* not later than 60 days from the date the regional board submitted the plan to the state board, or 90 days from the date of resubmission of the plan.” (emphasis added.)

Here, the Regional Board adopted the relevant water quality control plan on May 31, 2018. We are informed that the Regional Board then submitted the water quality control plan on July 6, 2018. Thus, under § 13246, the SWRCB must either approve the plan or return it to the Regional Board by September 4, 2018. However, in an email dated August 2, 2018, SWRCB staff took the position that the sixty-day time period does not apply, contending that “[g]iven the complexity of these amendments, the State Water Board expects the review to exceed 60 days.”

The court in *State Water Resources Control Bd. v. Office of Admin. Law* (1993) 12 Cal.App.4th 697 rejected a similar contention in holding that difficulty in complying with the relevant timeline does not excuse compliance. In that case, the SWRCB contended that there was an “irreconcilable conflict” between the 45-day notice provisions contained in the Administrative Procedure Act and the 60-day timeline set forth in § 13246. The court held that the SWRCB could and must comply with both timelines, reasoning that “[t]he short time in which to act may make matters more difficult for the State Board, and may require the State Board to consider public opinion prior to the expiration of the 45-day period and to incorporate and amend during, rather than solely after, the 45-day period, but it does not render the State Board's task impossible.”

As the Regional Board submitted a water quality control plan to the SWRCB for approval, the timelines for review set forth in § 13246 apply, and the SWRCB must act by September 4, 2018.

III. REPLY TO REGIONAL BOARD'S RESPONSE TO COMMENTS

LCJA, et al. Comment No. 1: Commenter expresses concerns that the process was inadequate. “Decisions were made at the last minute with limited review time, and our comments and amendments were not given adequate consideration.”

Regional Board Response: The Central Valley Water Board has been committed, for over a decade, to a protracted stakeholder process that has provided more opportunities for participation by the public and by all affected stakeholders than any other regulatory effort that the Central Valley Water Board has ever engaged in. Due consideration was given to comments made by environmental justice advocates. As initially envisioned, CV-SALTS was not a program to address nitrates. The Board and participating stakeholders dramatically changed the scope of the proposed project in response to comments from environmental justice advocates.

LCJA et al. Reply: While we agree that the process of SNMP development was “protracted,” we stand by our prior comment that decisions were made last minute with limited review time. After years of meetings and discussions that produced few consensus decisions and no written language concerning the basin plan amendment and related policies, dischargers shared final drafts of policy and technical documents with environmental justice and other stakeholders with mere days to provide written comments.

As an example, drafts of the Antidegradation Analysis, Supplemental Environmental Document and Economic Analysis were shared with stakeholders on September 23, 2016 with comments due by close of business on September 28, 2016. (Exhibit 5.) The explanation for the short review period was that “necessary to meet the requirement for submittal of a final report by October 3.” At the same time, stakeholders were expected to review policy documents shared on with environmental justice stakeholders on September 16, 2016 which were due by October 3, 2018. Six days is not enough time to provide comments on hundreds of pages of technical documents, and this example was typical of review periods in the final months of SNMP development.

Regarding the claim that due consideration was given to comments made by environmental justice advocates, the only example given by the Regional Board is that CV-SALTS did not originally include a program to address nitrates. While we appreciate that the scope of CV-SALTS was expanded relatively early in the SNMP development process to include nitrate control policies, that change does not demonstrate that “due consideration” was given to the comments of environmental justice stakeholders. Even a cursory review of the SNMP and the comments submitted by environmental justice stakeholders reveals that the SNMP and corresponding basin plan amendments reflect a nitrate control program drafted by dischargers without significant changes in response to our extensive comments and red-line edits.

LCJA, et al. Comment No. 2: There has been little outreach to people who will be most impacted by this amendment.

Regional Board Response: This comment is not supported by the administrative record, which is filled with examples where the Board and entities participating in the CV-SALTS process provided forums for discussion with those that would be affected by the regulatory process. These forums were attended by affected persons and their representatives.

LCJA et al. Reply: Throughout the CV-SALTS process, communities impacted or threatened by nitrate contamination have not been included in the process by the CV-SALTS committee or Regional Water Board staff. There were no informational meetings in communities, no outreach materials created until near the end of the process, and no efforts to engage other NGOs, CBOs, or community groups. While it is true that both Community Water Center and Leadership Counsel have worked with many community members and helped them attend Regional Board hearings to provide testimony, these organizations work with only a relatively small number of the many communities and residents in the Central Valley that will be impacted by the Amendments, and were only able to bring very few community members to hearings and workshops.

Community Water Center and Leadership Counsel do not represent the entire Central Valley. Additional direct outreach to communities, as well as to other groups that can aid with outreach, is necessary to ensure impacted communities know about and understand the provisions of the Amendment which can impact their lives. Reliance on the participation of three environmental justice organizations that work in only five counties in the southern portion of the Central Valley Region is not sufficient to support a claim that CV-SALTS has been an inclusive process. b

LCJA, et al. Comment No. 3: Insufficient detail as to how the goals will be achieved.

Regional Board Response: The goals of the proposed Basin Plan Amendments will be achieved through the regulatory provisions that will be added to the Basin Plans. Achieving the three goals will be a lengthy iterative process where the public and affected stakeholders will be able to monitor and provide input on progress towards meeting those goals.

LCJA et al. Reply: As noted in this letter, as well as previously, a significant number of residents of the Central Valley, including an estimated 20% of the population residing on

the Valley floor, are not served by a public water system. (Exhibit 4, p. 3.) There is no plan to identify and mitigate impacts to those reliant on domestic wells. There is also no timeline for balance or restoration, which are both subject to a significant caveat that they are only to be achieved where reasonable, feasible, and practicable. Given these and the other issues raised by these organizations, we have significant doubts that any of the three goals will be achieved. Simply restating that the Regional Board envisions a lengthy iterative process does not clarify or resolve these issues.

LCJA, et al. Comment No. 4: Commenter seeks greater requirements for management zones, including “a duty to continually look for and test potentially impacted wells and provide safe drinking water to newly-discovered impacted residents in a timely fashion, written assurances of how and when permanent drinking water solutions will be provided, a requirement that communities who are paying for nitrate treatment receive assistance or be reimbursed, [and] an acknowledgement that the application of assimilative capacity on a large scale will result in pollution hot spots and a requirement that these hot spots will be identified and particular wells tested.” The commenter makes general recommendations that these issues be addressed.

Regional Board Response: Management Zone proposals, which can be submitted by dischargers who elect that particular compliance pathway, will undergo extensive review by both the Central Valley Water Board and the public. The following is from the Basin Plan Amendment language applicable to Management Zones:

- Where groundwater within the Management Zone boundary, and groundwater impacted by those permittees within the Management Zone boundary, is being used as a drinking water supply, and where those drinking water supplies are impacted by nitrates and exceed or are likely to exceed nitrate drinking water standards in the foreseeable future, Management Zone participants will ensure the provision of safe drinking water to all residents in the area adversely affected by those dischargers of nitrates from those that are participating in the Management Zone.
- Ensure the provision of safe drinking water for the Management Zone through stakeholder coordination and cooperation

LCJA et al. Reply: As an initial matter, the Regional Board’s response only relates to Path B dischargers, and makes no claim that Path A dischargers will adequately identify domestic wells and state small systems that exceed the MCL for nitrate.

Turning to the policies regulating Path B dischargers, there are no requirements for management zone participants to conduct initial testing for private well communities or communities reliant upon state small systems or for regular follow-up testing. While the

first goal of the Basin Plan Amendment is to provide safe drinking water to impacted communities (including currently impacted and communities who may be impacted in the future), left unspecified is how management zones will determine who is impacted without preliminary and continual testing. The Regional Board's response merely quotes Amendment language stating that "Management Zone participants will ensure the provision of safe drinking water to all residents in the area adversely affect by those dischargers..." Without requiring testing of domestic wells and state small systems, dischargers will not identify or mitigate all drinking water impacts.

LCJA, et al. Comment No. 5: Commenter states that the proposed Basin Plan Amendments undermine ILRP Orders, which require compliance in 10 years. The Commenter suggests requiring all dischargers come into compliance with water quality standards in 10 years.

Regional Board Response: As extensively documented in the materials supporting the Board's Staff Report, it is technically infeasible for most agricultural dischargers to consistently comply with a nitrate standard of 10 mg/L in the groundwater beneath their agricultural lands. Implementation of the proposed Basin Plan Amendments will include amendments to the ILRP Orders to make them consistent with the revised Basin Plans following the adoption of the proposed Basin Plan Amendments.

LCJA et al. Reply: We strongly disagree that the materials supporting the Staff Report demonstrate that it is "technically infeasible for most agricultural dischargers to consistently comply with the nitrate standard..." Compliance may be costly for growers of some crops in some areas, but is technically feasible for all or at least the majority of dischargers. The Regional Board's conclusion is not based on any data in or referenced by the Staff Report. It does not discuss the merits of requiring improved lining for existing lagoons and other nitrate control practices that can and should be adopted by dairies, and does not consider the impacts of crop selection on nitrate discharges.

Under Porter-Cologne, a basin plan must contain a program of implementation for achieving water quality objectives, including "[a] time schedule for the actions to be taken." (Water Code § 13242.) When a discharger cannot immediately comply with water quality objectives, a time schedule may issue, but "shall not permit any unnecessary time lag" and "should be updated, when necessary, to assure the most rapid compliance." (Cal. Code Regs., tit. 23, § 2231.) The Recycled Water Policy requires that an SNMP manage nitrate on "a basin-wide or watershed-wide basis in a manner that ensures attainment of water quality objectives and protection of beneficial uses." (RWP Section 6.1(a)(2).) As discussed more fully below, the Nonpoint Source Policy also requires attainment of water quality objectives.

The Amendments do not comply with these legal requirements, as they do not contain any time schedule for compliance with water quality objectives, let alone a time schedule that permits no unnecessary time lag and the “most rapid compliance.” Further, the Amendments do not require that any individual discharger under Path B demonstrate that it cannot immediately comply with water quality objectives, which Porter-Cologne requires prior to granting a time schedule. Absent such a showing, immediate compliance is required.

Further, the community protection provisions contained in the basin plan amendments are not triggered unless and until an exceedance is identified. If a basin is deemed to have assimilative capacity due to water quality averaging across the basin, dischargers would be deemed in compliance with water quality objectives. So, the more restrictive requirements of Alternative Compliance Projects and Exceptions would not be triggered. The extension of time to comply with water quality standards may also limit the dischargers’ responsibility to mitigate drinking water impacts.

LCJA, et al. Comment No. 6: Commenter takes issue with the fact that Goal #3 only requires restoration of impacted aquifers, “where reasonable, feasible, and practicable.” Commenter states that this is “an abdication of the Board’s authority and responsibility to protect water quality for beneficial uses.”

Regional Board Response: The Central Valley Water Board is vested with the authority to formulate and adopt water quality control plans, which designate beneficial uses to be protected, water quality objectives, and a program to meet the objectives. (Wat. Code, §§ 13050, subd. (j), 13240.) Considerations of economic and technical feasibility are required elements of any basin planning exercise. (Wat. Code, § 13241.) In weighing these considerations, and by making difficult decisions, the Board is by no means abdicating its authority.

LCJA et al. Reply: While we acknowledge that many basins within the Central Valley are significantly degraded to the point where restoration will be costly and take many years, declaring that restoration is “unreasonable, infeasible, and unpracticable” would result in de facto dedesignation, without the extensive public process proper de-designations must go through. Full restoration will not happen overnight, and it may be that some more extensive projects will need time to develop and be financed, but that does not preclude the implementation of smaller projects designed to start moving the basin in the right direction. This is a point we have pushed for years within the CV-SALTS process both to the Coalition and to Regional Board staff.

The Regional Board fails to adequately respond to our concerns, instead citing its purported responsibility to consider economic and technical feasibility of basin plan requirements. However, the Regional Board has not considered the costs to communities who have been and will be impacted by nitrate contamination. Communities across the Valley are not only impacted by unaffordable solutions (high water rates or buying bottled water, sometimes both), but there are a number of less easily quantified impacts, such as the stress lack of access to safe water brings, choosing to forego other necessities in order to ensure there is safe water in the home, and medical costs associated with consuming unsafe drinking water. The Regional Board has an obligation to ensure all residents within its jurisdiction have access to safe drinking water. (*See* Water Code § 106.3 [Recognizing the Human Right to Water]; *see also* Water Code § 13000 et seq.)

Moreover, the Regional Board's legal analysis is incorrect: it has an obligation to achieve water quality objectives and may not use costs to dischargers as an excuse for failure to do so. The Regional Board asserts in the Response to Comments that Water Code section 13241 requires consideration of "economic and technical feasibility" in "any basin planning exercise." (Response to Comments at 122.) But this misreads the statute. Section 13241 applies to establishing water quality objectives, not basin planning in general. The text of the provision is clear: the requirement to consider the six factors in section 13241 subd. (a)-(f) applies only where a regional board is "establishing water quality objectives." (Wat. Code § 13241.) CV SALTS does not propose to change the water quality objective for nitrates. Section 13241 therefore does not apply.

Instead, once the Regional Board establishes water quality objectives, the Board has an obligation to meet those objectives. Section 13240 requires the basin plans conform to "any state policy for water quality control." The State Board has adopted such a policy: the Nonpoint Source Policy. The Nonpoint Source Policy requires that an "NPS control program must, at a minimum, address NPS pollution in a manner that achieves and maintains water quality objectives and beneficial uses, including any applicable antidegradation requirements." (Nonpoint Source Policy at 12.) The Nonpoint Source Policy does not permit a regional board to balance its obligation to meet water quality objectives against costs to dischargers.³ The SWRCB, therefore, has commanded the Regional Boards to adopt nonpoint source programs that achieve and maintain water quality objectives.

³ If immediate compliance is not possible, then the Regional Board has one option: it may impose a specific time schedule. But the time schedule is subject to the limitations contained in Key Element 3, including the requirements to provide quantifiable milestones and to establish a schedule that is no longer than necessary to achieve water quality objectives. (Nonpoint Source Policy at p. 13.)

Additionally, the Recycled Water Policy specifically requires that an SNMP and related basin plan amendments manage nitrate on “a basin-wide or watershed-wide basis in a manner that ensures attainment of water quality objectives and protection of beneficial uses.” (RWP Section 6.1(a)(2).) The Recycled Water Policy similarly contains no economic qualification related to the requirement to attain of water quality objectives.

In other words, the State Board, by adopting the Nonpoint Source Policy and Recycled Water Policy, has specifically constrained the Regional Board’s discretion to use dischargers’ economic burdens as an excuse for failing to meet water quality objectives.

LCJA, et al. Comment No. 7: Commenter notes that “alternative options for defining shallow groundwater for individual dischargers [as opposed to the 10% of domestic wells]” are not protective of water quality. Commenter notes that averaging will create “impacts [that] will be felt most by communities of color reliant on domestic wells and small water systems.”

Regional Board Response: Given the extreme variability of the Central Valley Region, binding the Board to a single means of defining shallow groundwater would not make sense. The Basin Plan is formulated with a default option that will allow flexibility where such flexibility is warranted.

LCJA et al. Reply: We are concerned with the impact of the alternative definitions of shallow groundwater contained in the Amendments. (See Amendments p. 33.) As defined, “shallow groundwater” is used to assess the impacts of nitrate discharges under Path A of the Nitrate Permitting Strategy. (*Id.* at 32.) The Amendments state that “[w]hat constitutes the Shallow Zone in any given area may vary but the purpose is to represent the area of the aquifer available for use by the shallowest domestic wells.” (*Id.* at 33.) The first option for defining shallow groundwater, the ambient nitrate concentration for the shallowest 10% of domestic water supply wells in the relevant basin or subbasin, appears appropriate. On the other hand, the remaining two options appear to provide the Regional Board’s Executive Officer with the authority to approve a site-specific water quality evaluation or another “equivalent alternative”⁴ that will not necessarily protect groundwater used for drinking water quality.

The Regional Board responds that it requires flexibility due to the “extreme variability” of the Central Valley Region. However, by defining shallow groundwater by reference to

⁴ It is unclear whether the intent of the Amendment is that the Executive Officer will approve a site-specific evaluation under the second definition, but the EO is expressly authorized to approve an alternative under the third definition.

the shallowest 10% of domestic wells in the subbasin, the first definition already responds to the variability of groundwater levels throughout the Region. Further, given the severe impact an inadequate definition would have, the Executive Officer should not be authorized to approve alternate definitions without adequate public process.

LCJA, et al. Comment No. 8: Commenter states that “[w]e assume [assimilative capacity] is at the individual discharger level (though we reiterate the need for field-level determination of assimilative capacity, rather than at the discharger level) rather than based off the entire Coalition’s geographic scope but want to ensure this is clarified.”

Regional Board Response: The expense and futility of conducting a field-by-field characterization of underlying groundwater conditions, much less concentration fluctuations that have occurred since 1968, is well documented in the materials supporting the Staff Report. Should a Coalition determine that groundwater beneath their facilities, as measured in the shallow zone, meets the conditions of the Path A Permitting Approach, the permittee could be permitted through that approach.

LCJA et al. Reply: There were two concerns we raised with how assimilative capacity for Path A dischargers is determined. The first issue we raised, which staff responded to, is that assimilative capacity, in order to protect groundwater quality, needs to be determined at the field level rather than the discharger level. Some dischargers have scattered, discontinuous fields, and others grow a variety of different crops over large areas. Allowing a discharger with discontinuous or vast fields with different crops to average water quality over those fields can lead to hot spots under some fields. As there is no requirement for dischargers to test the wells of nearby communities, it would be unlikely that negative impacts to these communities would be identified in a timely manner if at all.

The second issue we raised, which the Regional Board did not respond to, was a request for clarification. Third-party Coalitions, such as the Irrigated Lands Regulatory Program Coalitions, are allowed to comply with the Amendment on behalf of their members under Path A rather than Path B (Management Zones).⁵ Considering how large many of these Coalitions are we asked whether assimilative capacity would be determined on the discharger level or Coalition level as this is not clearly addressed within the Amendment or Staff Report. If assimilative capacity can be determined at the Coalition-scale then this

⁵ “Individual Approach (Path A) is the approach utilized when an individual permittee (or third party group subject to a General Order wishing to proceed under Path A) decides to comply with the nitrate requirements as an individual/third party, or in circumstances when a management zone is not an available option.” (Attachment 1 Resolution R5-2018-0034, p 27).

will allow, in some instances, cross-basin averaging, and is highly likely to result in localized impacts.

LCJA, et al. Comment No. 9: CV-SALTS management zones allow dischargers to, “avoid mitigating the impacts of nitrate contamination on communities who have, often at high cost to their customers or themselves, already begun treating their water.” Although the commenter notes that the proposed Basin Plan Amendments do not prohibit this, Commenter states that, “it must be clear within the proposed Basin Plan Amendments that they are included within the path towards a sustainable solution for all communities dealing with an active source of nitrate contamination.”

Regional Board Response: The Nitrate Control Program intentionally prioritized the provision of drinking water for those who are currently relying on drinking water that is impacted by nitrates. While communities that have proactively addressed their drinking water problems are not as high of a priority, they will be given a full opportunity to participate in the Management Zone approval process, which requires public outreach and participation.

LCJA et al. Reply: We do not contest the importance or necessity of prioritizing the provision of safe drinking water to communities currently faced with an unresolved nitrate contamination issue. What is of issue for our organizations is that there is no guarantee that communities who have an active source of contamination that is currently mitigated (via methods such as treatment, blending, well replacement or alternative more costly sources) are incorporated into the plans for safe drinking water. Currently, there is no such guarantee, or even language in the Amendments addressing the issue. The SWRCB should thus return the Amendments to the Regional Board to add language addressing cost impacts to communities that have already acted to solve nitrate exceedances in drinking water.

LCJA, et al. Comment No. 10: Averaging nitrate concentrations across management zones will allow nitrate contamination to get progressively worse, because relatively little horizontal mixing will occur. Commenter states that this will result in impacts to “communities of color reliant on domestic wells and small public water systems.” Commenter suggests that averaging only be allowed where “horizontal mixing will occur.”

Regional Board Response: This comment is unsupported. Averaging nitrate concentrations in management zones is a metric to judge progress towards balance and aquifer restoration; permittees must still make significant and meaningful efforts to reduce nitrogen loading rates. Collaborative efforts to address impacts to drinking water

supplies as prescribed by the Nitrate Control Program will ensure that there will not be adverse impacts to any community as a result of the adoption of the proposed Basin Plan Amendments.

LCJA et al. Reply: Assimilative capacity for Management Zone participants in the proposed amendment is measured vertically in the upper zone of groundwater and horizontally across the entire Management Zone. As stated earlier, Management Zones can be as large as a basin. Averaging across such a large area is likely to result in hot spots of contamination. Further, in basins such as the Kings Subbasin, one side of the basin can have significant issues with contamination (the east side in Kings) whereas the other side can have water that meets water quality standards. It is possible that once averaged, such basins will be found to have assimilative capacity *across the entire basin*. This will result in areas with continued degradation of unsafe groundwater and can lead to exceedances in areas where water quality is currently nearing the water quality standard. In Comment No. 10 Regional Board staff claim our comments are “unsupported” despite the report from EKI Consultants, containing numerous citations, that was provided with our comments.

Further, staff comments that “[a]veraging nitrate concentrations in management zones is a metric to judge progress towards balance and aquifer restoration... .” In fact, concentrations in management zones are designed to permit continued discharges in excess of water quality objectives. Given that large-scale management zones can and will result in localized exceedances, it’s unclear how they can also serve as an accurate metric to measure compliance or restoration. Water quality objectives are not merely a metric for determining progress, but a requirement applicable to all discharges of nitrate in the Region.

LCJA, et al. Comment No. 11: No disagreement between Regional Board and LCJA et al.

LCJA, et al. Comment No. 12: Commenter suggests that the boundaries of groundwater management zones could be drawn to exclude communities that have been impacted by dischargers participating in the management zone.

Regional Board Response: The Board expects the drawing of Management Zone boundaries to be one of the largest challenges in implementing the Nitrate Control Program. The drawing of Management Zone boundaries will be subject to a public process that will allow communities to participate in developing sustainable drinking water solutions for impacted water users within the boundaries of the Management Zone. Complete Management Zone Implementation Plans must, “[consider] areas outside of the

Management Zone that may be impacted by discharges that occur within the Management Zone boundary areas.”

LCJA et al. Reply: Other than stating management zones cannot be larger than a subbasin/basin, guidance on how management zone boundaries should be created is minimal. Dischargers are tasked with creating the boundaries of these new management zones themselves, boundaries which may intentionally or unintentionally leave out communities impacted or threatened by nitrate contamination. While the Regional Board has authority to require the redrawing of boundaries should it become clear a community needs to be included, stakeholders and the Regional Board are unlikely to be able to engage in all such instances.

In its Response, the Regional Board states that management zone approval will be subject to public process. However, we are concerned that the inadequacy of public outreach and engagement to date identified in our comments will only be magnified when applied to six Priority 1 and ten Priority 2 basins. Additionally, generic requirements for public process are insufficient if communities are not aware of the process to create Management Zones, let alone the significance of how the process may impact their livelihoods. We provided the following recommendation in our comment letter to the Regional Board which was not directly addressed:

Recommendation: Place common sense requirements upon the creation of management zones such as requiring that management zones provide justification for why the boundaries were drawn and why areas which are not covered by any other management zone do not need to be included in a management zone.

We further add to this recommendation that when a discharger explains why the Management Zone boundaries may leave out certain areas the explanation must include: (1) whether the area will be covered by another management zone; (2) publicly available hydrologic modeling showing that the area to be excluded does not have a hydrologic connection to the management area; (3) what outreach has been conducted to potentially impacted communities.

The SWRCB should return this amendment to the Regional Board with instructions to include these recommendations.

LCJA, et al. Comment No. 13: The Staff report is inconsistent in stating that management zones cannot be larger than a basin. Commenter contends that management zones, “in no circumstance should be larger than a sub-basin.” Commenter suggests that, “[i]f the regional

Board wants to allow for a governance structure that covers multiple management zones which spans more than one basin or subbasin then this must be clarified within the basin plan amendment.”

Regional Board Response: Upon review of the proposed Basin Plan Amendments, the Board cannot find the inconsistency that commenter points out. Governance of a management zone should be allowed to cover multiple basins, if permittees determine that this is a cost-effective way of conducting the necessary technical studies and arranging for financing. The commenter appears to be primarily concerned with “hot spots,” but such areas must be mitigated under the applicable provisions of the Nitrate Control Program:

The Final Management Zone Implementation plan must include [an identification of] how emergency, interim and permanent drinking water needs for those affected by nitrates in the Management Zone area are being addressed ... how a drinking water supply that ultimately meets drinking water standards will be available to all drinking water users within the Management Zone boundary, and the timeline and milestones necessary for addressing such drinking water needs ... how the Management Zone plans to achieve balanced nitrate loadings within the management zone (to the extent reasonable, feasible and practicable) ... a plan for establishing a managed aquifer restoration program to restore nitrate levels to concentrations at or below the water quality objectives to the extent it is reasonable, feasible and practicable to do so [and] [documentation of] collaboration with the community and/or users benefitting from any proposed short/long-term activities to provide safe drinking water...

LCJA et al. Reply: Our primary concern expressed here is the allocation of assimilative capacity. The Amendments state that “allocation of assimilative capacity for a Management Zone may not be for an area larger than an identified basin or sub-basin from Table N-2” (p. 43), but further clarification should be included in the section defining the characteristics of management zones (p. 36).

LCJA, et al. Comment No. 14: Commenter states that the Early Action Plan is, “currently the only Action Plan pertaining to Management Goal 1.” The commenter suggests that there is an inconsistency in that the Early Action Plan requires the dischargers participating in a management zone to identify impacted wells, but the Notices of Intent only require the use of “readily available” groundwater quality data. Communities that are already paying for replacement drinking water should not be “penalized” for doing so. Commenter recommends that a “Safe Drinking Water Plan” be added to the management zone requirements, and that the

Safe Drinking Water Plan mandate the continual identification and testing of newly contaminated wells.

Regional Board Response: See response to LCJA, et al. Comment No. 13 to see the other actions required of permittees regulated under Management Zones. As to the perceived inconsistency between the data requirements, that relates to the fact that 1) permittees must identify impacted wells, and 2) permittees must characterize the groundwater affected by nitrate discharges within the Management Zone boundary, and potential effects on downgradient aquifers. The identification of impacted wells may require additional well sampling. However, in keeping with the intent of the Nitrate Control Program that permittee's efforts should be focused more on rectifying nitrate problems than on hydrogeologic characterization efforts, only readily available groundwater quality data may be necessary for characterizing the aquifers potentially affected by permittees in the Management Zone.

LCJA et al. Reply: *See* Reply for Comment No. 4.

LCJA, et al. Comment No. 15: Generally, Alternate Compliance Project requirements are not sufficiently robust. Commenter recommends that ACP's "must include language not only around identification of communities currently impacted by nitrates contamination, but also a plan for ongoing outreach to communities who may be impacted by nitrates contamination in the future and those communities not identified within an early action plan, as well as frequent testing requirements.

Regional Board Response: Ongoing outreach and continuous assessment are components of Management Zone Implementation Plans and would also be required of Alternate Compliance Projects where the implementation of such projects could potentially threaten to cause impacts to drinking water users whose wells are not impacted at the time the Alternate Compliance Project is approved.

LCJA et al. Reply: *See* Reply for Comment No. 4.

LCJA, et al. Comment No. 16: The Staff Reports states that an ACP must prioritize the provision of drinking water to communities where there are "significant nitrate water quality concerns." "Significant" should not be used.

Regional Board Response: The use of the term "significant" differentiates those whose drinking water supplies have nitrate impacts that do not render the water unusable (i.e., below the MCL) and those impacts that are above the applicable water quality standard.

LCJA et al. Reply: This clarification should be made within the Staff Report given that as written it implies that some communities with MCL violations should be prioritized over others with less “significant” MCL violations. As we do not envision a discharger funding drinking water solutions for a community that has water below the MCL, the Regional Board’s response is counterintuitive.

LCJA, et al. Comment No. 17: Commenter recommends that ACPs be crafted to “address all communities impacted by nitrate from current and historic sources of nitrates discharges.” This would include impacts from previous landowners and dischargers.

Regional Board Response: The Nitrate Control Program is designed to address legacy pollution through the development of long-term strategies that work towards the goals of nitrate balance and aquifer restoration, while ensuring safe drinking water supplies are provided while those efforts are ongoing.

LCJA et al. Reply: The Amendments do not ensure mitigation of impacts for communities that are already treating for nitrate exceedances, have paid to drill new wells, or which have switched to other more costly sources of drinking water. Further, the Amendments do not require dischargers to develop, fund and implement a well testing program for those reliant on domestic wells and state small systems. Finally, the goals of nitrate balance and restoration are only required where reasonable, feasible and practicable, and are not subject to any timeline for implementation.

LCJA, et al. Comment No. 18: ACPs must include clear requirements for demonstrating how participants will achieve balance and restoration, and a timeline for completing such projects.

Regional Board Response: The proposed Basin Plan Amendments include the following minimum conditions that all ACPs must satisfy:

- (1) Identification of public water supply and domestic wells that exceed nitrate water quality objectives and that are within the discharge areas zone of contribution;
- (2) A schedule, with identified milestones, for addressing those nitrate-related drinking water issues; and,
- (3) Identification of steps to be taken to meet the management goals of the Nitrate Control Program, which may be phased in over time.

LCJA et al. Reply: Our concern in this comment and expressed elsewhere, is that the Board, in requiring that Alternative Compliance Projects include steps for achieving

balance and restoration, provide almost no guidance on how to achieve this. The timeline for achieving both steps is set at 50 years (with the ability to extend), while the Guidance provided in the Salt and Nutrient Management plan requires short-term (up to 20 years) and long-term (up to 50 years) actions to achieve balance and restoration. Not even the common sense prioritization of achieving balance before restoration is cited in the guidance. And even with these generous deadlines, if plans for balance and restoration can show that their implementation is not “reasonable, feasible, and practicable” those timelines can be set aside. (*See Reply to Comment No. 3*).

LCJA, et al. Comment No. 19: Exceptions, “do not comply with the Porter-Cologne Water Quality Control Act, the State Antidegradation Policy, the Nonpoint Source Policy or other laws.” Commenter recommends removing the Exceptions Policy or completely replacing it with a policy that requires complete compliance in ten years.

Regional Board Response: The Porter-Cologne Water Quality Control Act, the State Antidegradation Policy and the Nonpoint Source Policy all allow compliance timelines longer than 10 years, if such timelines are “as short as practicable.” Studies conducted under the CV-SALTs effort demonstrated that the restoration of many of the Central Valley’s nitrate-impacted aquifers cannot occur in 10 years, even if all nitrate discharges immediately cease (i.e., complete cessation of most agricultural practices in the Central Valley). Imposing an arbitrary 10-year threshold would not further efforts to meet the goals of the SNMP, and would result in the imposition of timelines that defy practicability concerns.

LCJA et al. Reply: We have been asking for clarification regarding what authority the Regional Board and SNMP stakeholders claim exists for exceptions for more than a year, and are happy to finally have such clarification.

Assuming for sake of argument that an exceptions policy is authorized under Porter-Cologne’s time provision, the current language of the exceptions policy does not comply with § 13242 or implementing regulation. First, the Regional Board conflates the requirement to reduce nitrate loading with the requirement that dischargers ultimately restore nitrate impacted aquifers. A time schedule of ten years for compliance with water quality objectives in current discharges that is “as short as practicable” and that requires the “most rapid compliance” (Cal. Code Regs., tit. 23, § 2231) can absolutely be set for some or all dischargers. Second, the Amendments set no time schedule whatsoever for compliance with water quality objectives, and a lengthy fifty-year time schedule with possibility of renewal for exceptions.

A ten-year compliance schedule is consistent with the current WDRs regulating irrigated agriculture, which provide a ten year grace period for adoption of Groundwater Quality Management Plans. We note here that the conditional waiver regulating irrigated agriculture adopted in 2003 by the Regional Board set a “goal of compliance with water quality objectives within 10 years.” (Resolution 2003-0105, p. 7.) Now, fifteen years later, the Regional Board has not only failed to meet this goal, but has adopted Amendments that contain no time schedule for compliance with water quality objectives or restoration.

The SWRCB must not approve the Amendments, and instead return them to the Regional Board with guidance to require compliance with water quality objectives according to a time schedule that is as short as practicable, not to exceed ten years.

LCJA, et al. Comment No. 20: Offsets, “must have a hydrologic connection to the site of the discharge such that the discharger complies with water quality objectives.”

Regional Board Response: The definition of “offset” as proposed by the commenter virtually eliminates all actions that would result in significant and meaningful reductions in nitrate loading if such actions were not employed at the precise place where a discharge was occurring. This defeats the very purpose for an offset. The commenters concerns appear to be that the use of an offset would allow for the creation of a “hot spot” at the point at which the discharge occurs (because the impacts of the discharge would be mitigated by an offset that would not be in the immediate proximity of the discharge). The Nitrate Control Program requires that any hot spot be mitigated by the provision of safe drinking water to anyone potentially affected by the hot spot.

LCJA et al. Reply: It is scientifically recognized that there is little horizontal mixing within groundwater, thus allowing offsets far away from the location of the discharge will result in localized impacts. (See EKI Report, Attached to Ex. 4 as Ex. A.) RWB staff also recognizes that hot spots will occur both in the staff report and in their Response. (See Staff Report p. 338 [“Offset projects, by their very nature, will result in localized degradation.”].) Staff believe that because the Nitrate Control Program requires the provision of safe drinking water to anyone potentially impacted by the discharge, hot spots are not a concern. However, protection of groundwater quality is necessary for a sustainable regulatory program. Allowing water quality issues to continue to spread will result in a program where the cost of supplying drinking water solutions will likely at some point overwhelm the resources of dischargers to mitigate the problem. Additionally, as noted above, the drinking water provisions of the Amendments are

insufficient to mitigate drinking water impacts to communities which have already addressed nitrate contamination and residents who rely on domestic wells or state small systems for drinking water.

LCJA, et al. Comment No. 21: Offsets must, “be time-limited and [must] have regular status reports to the Board to ensure that the discharger is diligently working towards meeting water quality objectives and no needing that offset.” Commenter states that the time limit should be ten years, with reports to the Board at five years.

Regional Board Response: As per the Offsets Policy, offsets are “[p]roposed by the permittee as an Alternative Compliance Project (ACP).” The proposed Basin Plan Amendments include minimum conditions for ACPs that require any ACP proposal include defined milestones and regular reporting. As described in the response above, the arbitrary imposition of a ten-year limit is inconsistent with the goals of the SNMP.

LCJA et al. Reply: While exceptions contain at least some form of time limit, albeit an absurdly long one, and require reporting to the Regional Board, offsets contain no such requirement or oversight. Offsets should have some regular reporting requirement to the Regional Water Board, and should be time limited. Without time limits, the offsets permit indefinite continued degradation at the site of the discharge.

The Regional Board responds that the Alternative Compliance Plans must include proposed timelines, yet those are timelines created by the dischargers. Key Element 3 of the Nonpoint Source Policy requires that the regulator develop time schedules, not the discharger. (Nonpoint Source Policy at p. 13.) It is in the discharger’s best interest to propose a timeline that allows the continued discharge of nitrate and salts for as long as possible, especially if they can find an offset that would be significantly cheaper than implementing new best management practices at the site of the discharge to reduce the loading to groundwater. We disagree with Staff that implementing a time-limit would be an “arbitrary imposition...inconsistent with the goals of the SNMP,” as a timeline would actually further the goals of promoting balance and restoration, Goals two and three of the SNMP. Further, the Recycled Water Policy requires that SNMPs ensure compliance with water quality objectives.

The Regional Board did not respond to our suggestion that reporting be required every 5 years.

LCJA, et al. Comment No. 22: Commenter recommends that the Board require, as a condition of authorizing an offset, that the discharger test domestic and state small water systems to ensure

vulnerable communities are not harmed by an offset project. Testing should occur more frequently when nitrates exceed 75% of the MCL.

Regional Board Response: See response to **LCJA, et al. Comment No. 18.**

LCJA Reply: As we have stated repeatedly, the Amendment lacks any clear requirement for dischargers to perform testing in order to identify impacted wells. There must be testing requirements which dictate how often testing must be done depending on the water quality upon first testing. As staff acknowledges, offsets are likely to cause hotspots. Even though offsets are part of an ACP, as staff points out in their Response, ACPs do not explicitly require well testing in order to identify impacted communities. In terms of providing safe drinking water, ACPs only require that dischargers identify “public water supply and domestic wells that exceed nitrate water quality objectives and that are within the discharge areas zone of contribution.” (Reply to Comment No. 18). Identification of impacted communities can also come from SWRCB data, GeoTracker, and going into communities and asking people if their well is impacted by nitrates. However, all of these options are insufficient on their own without testing as many private well and state small water system communities do not regularly test their wells and are unaware of whether or not their water is unsafe to drink.

LCJA, et al. Comment No. 23: “The Amendments do not protect groundwater for the use and enjoyment of the people of the state, and in adopting the Amendments, the Regional Board will not be regulating water quality to “attain the highest water quality which is reasonable.” Rather, the Amendments permit degradation of groundwater quality caused by discharges of nitrate which could be avoided by changes in management practices, crop selection and control technology such as upgraded dairy lagoon liners.”

Regional Board Response: The proposed Basin Plan Amendments are intended to do exactly what the commenter asks of the Board, in that they will prompt changes in management practices to ensure the protection of beneficial uses.

LCJA et al. Reply: For the reasons stated here and in previous comment letters, we disagree with the Regional Board’s characterization of the Amendments. The Amendments permit degradation to continue in the short term, with exceptions set for a renewable 50-year period. They do not require compliance with water quality objectives or restoration under any time schedule, if at all. Further, by permitting averaging of water quality across entire basins and subbasins, the Amendments permit localized impacts that will be exacerbated with the possibility of offsets outside of the geographic area of the discharge. This is a weakening of even the existing regulatory framework

protecting groundwater quality, under which dischargers have been permitted to cause widespread pollution of groundwater.

LCJA, et al. Comment No. 24: The proposed Basin Plan Amendments elevate the importance of irrigation and other non-domestic uses of water above that of the domestic use of water for drinking and cooking, which is contrary to state policy and Water Code section 106.

Regional Board Reply: The provision of the Water Code referenced here relates to the fact that under California’s appropriative water rights regime, municipal supplies have primacy over others. Water Code section 106.5 provides additional clarification:

It is hereby declared to be the established policy of this State that the right of a municipality to acquire and hold rights to the use of water should be protected to the fullest extent necessary for existing and future uses, but that no municipality shall acquire or hold any right to waste water, or to use water for other than municipal purposes, or to prevent the appropriation and application of water in excess of its reasonable and existing needs to useful purposes by others subject to the rights of the municipality to apply such water to municipal uses as and when necessity therefore exists. (Wat. Code, § 106.5.)

The proposed Basin Plan Amendments do not interfere or otherwise supersede any existing right to the use of groundwater or surface waters.

LCJA et al. Reply: Water Code § 106 is not limited by later-enacted § 106.5 as the Regional Board contends. (*See Meridian, Ltd. v. San Francisco* (1939) 13 Cal.2d 424, 450 [Without citing § 106, noting that “[t]he highest use in accordance with the law is for domestic purposes, and the next highest use is for irrigation.”].) Further, case law has recognized that the same principle applies in the context of reduction of water quality. (*See Deetz v. Carter* (1965) 232 Cal.App.2d 851, 856 [Holding in the context of § 106, “Quality as well as quantity is a factor in water use. If quality maintenance of natural stream water intended for domestic use calls for a flow in excess of actual consumption, then the priority conferred on domestic needs should not be quantitatively limited to actual consumption.”].)

LCJA, et al. Comment No. 25: The commenter expresses, “significant doubts about the long-term sustainability of a regulatory program that allows degradation of Central Valley groundwater basins in exchange for provision of replacement water.”

Regional Board Response: If the only requirement placed on permittees under the Nitrate Control Program was the provision of drinking water in exchange for the right to degrade and pollute groundwater, the commenter's concerns would be meritorious. However, the Nitrate Control Program places many conditions on discharges to ensure that nitrate loading will be reduced in a significant and meaningful manner.

LCJA et al. Reply: As noted more fully above, the Amendments permit continued degradation of groundwater with no guarantee regarding if or when dischargers will be required to comply with water quality objectives or restore aquifers. As groundwater problems continue to get worse, so will the burden of mitigating impacts grow over time. This, when SGMA implementation and drought conditions are expected to require fallowing of some agricultural lands, reducing the resources available for mitigation of impacts.

The Amendments must be revised to protect groundwater quality in the short term, along with expansion of mitigation requirements.

LCJA, et al. Comment No. 26: The commenter takes issue with the “de minimis” category of discharges regulated under the Nitrate Control Program, stating “[n]o provision of Porter-Cologne authorizes the Regional Board to abandon its duty to regulate discharges by categorizing certain discharges as “de minimis” and thus unworthy of regulation.” The commenter contends that this category results in discharges that “are likely to cause exceedances at some point in the future ... (e.g., an exceedance in twenty-one years).”

Regional Board Response: Under the Nitrate Control Program, it is not true that de minimis discharges will not be regulated. “De minimis” refers to a degradation threshold – permittees that fall under this threshold will not be required to conduct a detailed hydrogeologic analysis, because discharges that fall under the threshold have demonstrated that they will only cause minimal degradation. Such discharges will still operate under waste discharge requirements that will require the protection of beneficial uses.

LCJA et al. Reply: It is our understanding the de minimis discharges are regulated to the same extent as discharges that cause no degradation. To the extent that this is not accurate, the Amendments should be revised to clarify the impact of a Category 2 designation. Regardless, we repeat our contention that there is no authority for a de minimis designation in Porter-Cologne or applicable law.

LCJA, et al. Comment No. 27: The proposed Basin Plan Amendments, by allowing for horizontal and vertical averaging across portions of a groundwater aquifer, do not require compliance with water quality objectives, in violation of applicable provisions of the Water Code. Furthermore, the commenter contends that “lengthy exceptions” and “offsets that may take place far from the location of the discharge” are legally impermissible.

Regional Board Response: The position being taken by the commenter appears to be that the proposed Basin Plan Amendments do not adequately protect beneficial uses if the 10 mg/L water quality objective is not met at every single discrete point in a groundwater aquifer. While conceptually pure, this position does not reflect the hydrologic complexities inherent in regulating a complex groundwater system. Even a drinking water well screened at an interval of a few feet will result in hydrologic mixing that makes it infeasible to rigidly enforce a numeric metric in each drop of water in an aquifer. The Board is afforded a great deal of discretion in developing Basin Plans to ensure the reasonable protection of beneficial uses. (Wat. Code, §§ 13050, subd. (j), 13240.)

As for the contentions that “lengthy” exceptions or offsets render the proposed Basin Plan Amendments inconsistent with statutory authority, the commenter does not point to a single law or policy that would limit the Board’s discretion in this regard. The Water Code clearly vests the Board with the authority to address water quality issues through time schedules, and no limitation is placed on the use of those time schedules except that they “shall not permit any unnecessary time lag” and that they be periodically reviewed and updated, when necessary, to assure the most rapid compliance.” (Wat. Code, § 13300, Cal. Code Regs., tit. 23, § 2231.) As supported by the Staff Report and the materials used to develop the Staff Report, the proposed Basin Plan Amendments do just that.

LCJA et al. Reply: We have not taken the position that the Regional Board is required to *enforce* water quality objectives at every discrete point in the aquifer. On the other hand, the nitrate water quality objective only has value as a mechanism for protecting the drinking water beneficial use to the extent that it, at a minimum, is measured in a small enough area to capture the length of a screen in a domestic well. In other words, if a drinking water well produces water that exceeds a nitrate concentration of 10 mg/L, that water violates the water quality objective for nitrate.

While this approach does in fact involve some relatively minor amount of vertical averaging, it is at least potentially sufficient to protect beneficial uses. The extensive vertical and horizontal averaging approach set forth in the Amendments does not protect

the drinking water beneficial use, and such an interpretation of water quality objectives thus does not comport with Water Code § 13241 ([Each regional board shall establish such water quality objectives in water quality control plans as in its judgment will ensure the reasonable protection of beneficial uses and the prevention of nuisance...].)

Additionally, the Amendments do not alter the water quality objective for nitrate, and such an action would require additional notice and public process.

Finally, the Regional Board's contention that it is authorized to adopt 50-year renewable exceptions to entire management zones, potentially made up of all discharges of nitrate in a subbasin — without any inquiry or finding with respect to any individual discharger's ability to comply immediately or under a shorter time period — is inconsistent with Water Code § 13242 (program of implementation must contain actions necessary to achieve water quality objectives and a time schedule for such actions), Cal. Code Regs., tit. 23, § 2231 (time schedules must not permit time lag and assure most rapid compliance), the Recycled Water Policy (SNMP must ensure compliance with water quality objectives), and the Nonpoint Source Policy (*See Reply to Comment No. 28*).

LCJA, et al. Comment No. 28: “The Basin Plan Amendments violate the [Nonpoint Source Policy] because they allow discharges of nitrate to continue indefinitely at levels that cause or contribute to exceedances of water quality objectives and because they allow the Regional Board to simply abandon restoration of contaminated groundwater basins ... the Regional Board has no authority to refuse to limit discharges simply on the basis that the reduction is not “reasonable,” “feasible,” or “practicable.” ... the [Nonpoint Source Policy] requires much more than working towards a goal; it requires a high likelihood of success.”

Regional Board Response: This is a mischaracterization of the Nitrate Control Program. The proposed Basin Plan Amendments will result in significant and meaningful reductions in nitrate loading to groundwater and receiving water. Only if many years of enhanced management practices, nitrate load reduction strategies, and user protection fail to provide reasonable protection of beneficial uses will the Board consider the de-designation of the MUN beneficial use from any aquifers that once supported that use.

LCJA et al. Reply: The Regional Board's response states that our letter mischaracterizes the Nitrate Control Program. But our letter correctly summarizes the staff report, which reads,

Where restoration of the groundwater basin for MUN uses may not be reasonable, feasible or practicable it may be necessary for the Central

Valley Water Board to consider de-designating the MUN beneficial use designations from that groundwater basin.”

(Final Staff Report at p. 53.)

The Regional Board’s response is also incomplete. Our comment was not only, as the Response states, that the Amendment improperly allows *aquifers* to continue to exceed water quality objectives so long as the Regional Board determines that restoration is not reasonable, practicable, or feasible. We also object to the fact that the text of the Amendment allows continued *loading* at rates that cause or contribute to exceedances. (E.g. Final Staff Report at p. 53, 69, 131, 199, 323, 348, 373.)

The problem of aquifer restoration is undoubtedly one where a solution will take place over the long term. But the problem of loading is one that can and must be addressed much sooner. Aquifer restoration will not occur so long as dischargers continue to make the problem worse.

Under the Nonpoint Source Policy, the Regional Board does not have discretion to decline to address the problem of loading on the basis that reducing discharges would be infeasible, impracticable, or unreasonable. Key Element 1 states that “[i]mplementation programs must, at a minimum, address pollution in a manner that achieves and maintains water quality objectives and beneficial uses, including any applicable antidegradation requirements.” (Nonpoint Source Policy at p. 11-12.) And Key Element 2 requires that “that there is a high likelihood that the program will attain water quality requirements.” (*Id.* at 12.) The policy contains no exceptions. The only discretion that the Regional Board has is to set a time schedule. But a time schedule is subject to the limitations contained in Key Element 3, such as containing “quantifiable milestones” and not being “longer than that which is reasonably necessary to achieve an NPS implementation program’s water quality objectives.” (*Id.* at p. 13.)

Finally, the Regional Board’s response mischaracterizes its own obligations under the Nonpoint Source Policy. Even if the Regional Board is correct (but we do not believe that they are) that the “proposed Basin Plan Amendments will result in significant and meaningful reductions in nitrate loading to groundwater and receiving water,” the Regional Board has an obligation to do more: it is required to achieve water quality objectives. Improvements are not sufficient if they do not bring loading to levels that do not cause or contribute to exceedances.

LCJA, et al. Comment No. 29: The commenter contends that under the Water Code, the Sources of Drinking Water Policy, and the Nonpoint Source Policy, “the Regional Board may not abandon groundwater basins when it determines that restoration of such basins is difficult or costly.” The proposed Basin Plan Amendments state that the Board may, at some point in the future, determine that it is neither reasonable, feasible nor practicable to restore water quality in an impacted aquifer even after efforts are made to balance nitrate loading. The commenter categorizes such text as effecting “a dramatic shift in California water policy ... [that] creates sacrificial aquifers where that pollution would prevent any current use of the water for domestic use.” The commenter states that this contravenes the Sources of Drinking Water Policy and the Nonpoint Source Policy, and “also represents a policy determination that profits from agriculture are a higher priority for this Regional Board than protecting the groundwater of the state.”

Regional Board Response: See response to **LCJA, et al. Comment No. 28.** In adopting the proposed Basin Plan Amendments and in implementing the Nitrate Control Program, the Board is taking a dramatic step forward in working to reduce nitrate loading and attain aquifer restoration, while providing adequate protection of drinking water users while those efforts are underway. Currently regulatory strategies have been proven inadequate to this task. Moving in a more proactive direction is both consistent with the Sources of Drinking Water Policy and the Nonpoint Source Policy and is at odds with the idea that, “profits from agriculture are a higher priority for this Regional Board than protecting the groundwater of the state.”

LCJA et al. Reply: The Response appears to suggest that we are advocating for “[c]urrently regulatory strategies” [sic]. Nothing could be farther from the truth. We agree that current strategies have failed to protect water quality. The need for a new approach is why the undersigned organizations have spent years, in some cases decades, advocating for change before this Board, before the Regional Board, in the legislature, and in the courts. Rather than defending the status quo, we support robust, evidence-based, effective regulation of agricultural discharges. We believe that the Regional Board is required to implement such regulation and we are concerned that these Amendments fail to provide it.

We stand by our comment that abandonment of polluted aquifers is inconsistent with the Nonpoint Source Policy and the Sources of Drinking Water Policy. As discussed in our replies on comments 6 and 28, The Regional Board has an obligation to achieve water quality objectives once it sets them.

LCJA, et al. Comment No. 30: The Staff Report’s discussion of compliance with the State Antidegradation Policy “wholly fails to apply relevant legal standards,” particularly because the

Staff Report, “fails to mention or apply *Asociación de Gente Unida por el Agua v. Central Valley Regional Water Quality Control Bd.* (2012) 210 Cal.App.4th 1255.” Commenter contends that the Staff Report fails to conduct a case-by-case analysis of changes in water quality that considers the reasonableness under the circumstances at the site.” Commenter further argues that the Staff Report, “does not affirmatively demonstrate compliance with the State Antidegradation Policy.”

Regional Board Response: The *State Antidegradation Policy*, as interpreted by the court in *Asociación de Gente Unida por el Agua v. Central Valley Regional Water Quality Control Bd.* (2012) 210 Cal.App.4th 1255 (*AGUA*), requires that high-quality waters “be maintained until it has been demonstrated to the State that any change will be consistent with maximum benefit to the people of the State, will not unreasonably affect present and anticipated beneficial use of such water, and will not result in water quality less than that prescribed in the policies.”

The Staff Report and its supporting documentation provide such a demonstration. As explained in more detail in the responses provided below, the Board can reasonably conclude that adoption of the proposed Basin Plan Amendment is consistent with the maximum benefit to the people of the state, and the fundamental reason the Board engaged in the process of developing the proposed Basin Plan Amendments was to ensure that all practicable measures would be employed to ensure that discharges throughout the Central Valley will not unreasonably affect present and anticipated beneficial use of such water, and will not result in water quality less than that prescribed by any applicable Policy.

However, the “case-by-case analysis” requested by the commenter is more appropriately conducted when the Board is actually reviewing those waste discharge requirements that would themselves authorize degradation of waters of the state (the proposed Basin Plan Amendments do not directly authorize an “... activity which produces or may produce a waste or increased volume or concentration of waste”). When proposals are made to the Board (such as Management Zone Implementation Plans) that will require updates to waste discharge requirements, the Board can and will consider whether the permittees will employ best practicable treatment or control of their discharges necessary to ensure that pollution or nuisance will not occur and that the highest water quality consistent with maximum benefit to the people of the State will be maintained. Consistent with the State Antidegradation Policy, the Board’s evaluation of whether the pollution control technologies employed by a discharger will result in “best practicable treatment of control of the discharge” is conducted at the time that the Board sets permit limitations in waste discharge requirements. It is only at that point can the Board reasonably ascertain

whether the pollution control technologies proposed to be employed by the discharger(s) will result in best practicable treatment of control of the discharge, since “best practicable treatment of control” is intended to be a dynamic standard.

It is worth noting that the general permit at issue in *AGUA* was one in which the Board imposed a regulatory standard from an applicable regulation that was later found not to be “best practicable treatment or control” because knowledge about wastewater pond design had evolved since the time the pond design standards were incorporated into Title 27 of the California Code of Regulations. The costs of pollution control technologies change, making technologies that once were impracticable practicable. New pollution control technologies will come on the market that will unseat what is currently considered the “best” pollutant control technology. Therefore, it is inappropriate for the Board to make conclusions as to the future cost-effectiveness and relative efficacy of treatment or control technologies at the time the Basin Plan Amendment is adopted, rather than at the time waste discharge requirements are issued.

Instead of defining what should be considered “best practicable treatment or control” at the time the Board revises the Basin Plan, it is reasonable for the Board to simply ensure that any proposed Basin Plan Amendment will be both consistent with the State Antidegradation Policy and will not interfere with the Board’s ability to make determinations as to whether or not a discharger’s treatment or control should be considered “best practicable treatment or control” when the Board issues or modifies waste discharge requirements in the future.

LCJA et al. Reply: It is heartening that the Regional Board appears to concede that *AGUA* controls here, though the response contends without citation to authority or evidence that a “case-by-case” analysis is not required in the context of basin planning. We do not take the position that the Antidegradation analysis applicable to the Amendments must consider degradation at the same scale as under a project-specific analysis. Instead, the scale of the analysis must reflect the geographic scope of the project.

That is not to say, however, that the Regional Board may defer a case-by-case site-specific analysis until adoption of WDRs (or as the Regional Board has argued in the context of WDRS, until approval of specific projects). In this context, the Regional Board must evaluate the Central Valley Region, along with the potential for and impacts of degradation of high quality waters within the Region. The “site” evaluated here is the Central Valley Region, and the “case” is the adoption and approval of the Amendments. (See, e.g., Administrative Procedure Update 90-004 [providing that in the context of the

Federal Antidegradation Policy, “The requirements for a given analysis will be site-specific, depending upon factors such as data availability, conditions specific to the relevant water body, the area of impact (city, county, State-wide), etc.”].)

That said, the Antidegradation Policy does not allow the Regional Board to adopt a policy that will unreasonably affect present and anticipated beneficial use of such water or will result in water quality less than that prescribed in the policies. This is true whether the Antidegradation analysis is conducted in the context of basin planning, adoption of waste discharge requirements or waivers, or approval of a specific project. Similarly, the Regional Board must evaluate all available or reasonably discoverable data to determine whether the degradation permitted by the Amendments is consistent with the maximum to the people of the state, applying the factors set forth and interpreted in *AGUA*.

Here, the Regional Board adopted Amendments that will permit degradation to the point of exceeding state standards for nitrate in groundwater, and interference with beneficial uses. Additionally, the Regional Board failed to make the required findings to affirmatively demonstrate that the degradation permitted is consistent with the maximum benefit to the people of the state.

With respect to best practicable treatment or control, the Regional Board continues to improperly elevate BPTC above the importance of the first step of the Antidegradation analysis, and existing regulations require compliance with water quality objectives within a specific ten-year timeline whereas the Amendments do not require compliance under any timeline, if at all. Moreover, the Regional Board does not consider that dairies could comply with water quality objectives by, among other things, requiring existing facilities to improve liners for conveyances and lagoons, and agricultural operations could comply with water quality objectives with improved crop selection in combination with agricultural practice improvements.

As the Regional Board’s Antidegradation analysis fails to correctly apply the legal standards set forth in *AGUA*, the Board did not have the authority to authorize degradation of high quality waters. The SWRCB should return the Amendments to the Regional Board with guidance to conduct a legally-compliant Antidegradation analysis.

LCJA, et al. Comment No. 31: Commenter contends that the Staff Report “makes no attempt at a baseline analysis,” and does not discuss available data to determine what percentage of waters in the Central Valley are high quality and which will be degraded under this proposal.” Commenter notes that the Central Valley Water Board is required to, “consider available data

and make an affirmative finding that the Basin Plan Amendments will permit degradation of high quality waters,” and must then, “make a thorough and honest attempt to determine what portion of waters in the relevant area are high quality with respect to nitrate, which must inform the discussion regarding how significant the degradation of high quality waters will be.”

Regional Board Response: The NIMS Study, one of the main documents cited in the Staff Report, was an extraordinarily ambitious (and expensive) study that documented nitrate impacts throughout the Central Valley. It is hard to envision what more could be expected in a baseline analysis for a project intended to apply to an area the size of the Central Valley.

LCJA et al. Reply: The Regional Board's response highlights the problem. While, CV SALTS developed groundwater data, and significant additional data regarding the scope of nitrate contamination in the Central Valley Region is readily available, the Antidegradation analysis does not discuss or analyze this data. (See Staff Report Chapter 5.) The Regional Board must, at a minimum, analyze the data it has to quantify the prevalence of high quality waters in the region and the extent to which degradation of high quality waters will occur. This is necessary to determine whether and to what extent the Amendments will cause exceedances or interfere with beneficial uses, and whether the Amendments are consistent with maximum benefit to the people of the state.

LCJA, et al. Comment No. 32: The commenter contends that the Staff Report fails to demonstrate that adoption of the proposed Basin Plan Amendments would be consistent with the maximum benefit to the people of the State, as required by the State Antidegradation Policy. Specifically, the commenter contends that because the proposed Basin Plan Amendments would allow significant degradation to continue and because, “the vast majority of residents of the San Joaquin Valley rely on groundwater for drinking water,” the Board should not be allowed to make a finding of “maximum benefit.” Further, the commenter suggests that the “economic” and “social” costs weigh against a maximum benefit finding.

Regional Board Response: Environmental and social costs are discussed at length in the Staff Report. If the proposed Basin Plan Amendments neglected to contain provisions for providing safe drinking water to those whose groundwater wells are impacted by permittees regulated under the Nitrate Control Program, the commenters’ remarks would have merit. However, the extensive requirements requiring community engagement and the provision of safe drinking water allows the Board to find that the proposed Basin Plan Amendments comply with the State Antidegradation Policy.

LCJA et al. Reply: The Regional Board is correct in noting that this comment has merit if the Amendments do not require drinking water to be provided to those whose groundwater wells are impacted by nitrate discharges. One point of divergence from the Regional Board's response is on the effectiveness of measures, or lack thereof, designed to identify impacted domestic wells and state small systems. Outreach and community engagement to communities and residents, while a necessary component of an effective mitigation program, is not by itself sufficient to identify impacted beneficial users. Based on our extensive experience with outreach and community engagement, merely asking those reliant on domestic wells and state small systems if their groundwater exceeds the MCL for nitrate is of little value given that residents who have not tested wells for nitrate have no way of knowing the answer to the question.

We further note that discussing environmental and social costs in the Staff Report is not enough. The Regional Board must analyze whether, on balance, allowing degradation of groundwater to continue, and associated environmental, economic and social costs, is consistent with maximum benefit to the people of the state.

The SWRCB must return the Amendments to the Regional Board with guidance to conduct an adequate Antidegradation analysis and to require dischargers to develop, fund and implement a well testing program sufficient to identify impacted domestic wells and state small systems in a timely manner. As currently drafted, the Amendments contain no such requirement and the economic analysis does not account for the cost of implementing a comprehensive well testing program.

LCJA, et al. Comment No. 33: The commenter suggests that by failing to consider all the environmental aspects of nitrate degradation, the State Antidegradation Policy analysis is incomplete.

Regional Board Response: The State Antidegradation Policy pertains to water quality degradation, and the requirements associated with authorizing such degradation. Speculative potential impacts to air quality, which are relevant to an overall environmental analysis, are not a factor that falls under the purview of the State Antidegradation Policy.

LCJA et al. Reply: The Regional Board's response is incorrect on the law, and inconsistent with the text of the Antidegradation Policy and SWRCB guidance. While the Antidegradation Policy *primarily* restricts degradation of water quality, the requirement to evaluate "environmental aspects" is not itself limited to water quality

degradation. Moreover, the need to prevent nuisance expressly includes impacts that are not specifically related to water quality.

The issue was directly addressed by the 1995 document entitled “Questions & Answers, State Water Resources Control Board, Resolution 68-16,” a memorandum intended to guide Regional Board and SWRCB staff in implementing the Antidegradation Policy:

Q. What does the term “nuisance” mean?

A. To comply with Resolution No. 68-16, the activity that results in the discharge may not cause a nuisance. The term nuisance is defined in the CWC to mean anything that is (1) injurious to health, indecent or offensive to the senses, or an obstruction to the free use of property so as to interfere with the comfortable enjoyment of life or property; (2) affects an entire community or considerable number of persons; and (3) occurs during, or as a result of, the treatment or disposal of wastes. (CWC Section 13050(m).) To constitute a nuisance, all three factors must be met. Nuisance may include, for example, dust, odors, or noise associated with the discharge of wastes, such as during a cleanup or from sewage discharges. ***Nuisance considerations under the CWC are not limited to water quality impacts.***

(p. 4 [emphasis added].)

As such, air quality impacts are in fact within the purview of the State Antidegradation Policy, at least insofar as they constitute nuisance. Moreover, air quality impacts associated with overapplication of nitrogen fertilizer are not “speculative.” The Staff Report itself acknowledges that “[n]itrate in soil can be converted to nitrous oxide, a greenhouse gas” and that “[n]itrogen fertilization practices contribute significantly to nitrous oxide production; nitrous oxide emissions increase dramatically when fertilization exceeds crop usage...” (Staff Report, Appx. K at 16-17.) Further, a recent study which we attached to the May 8, 2018 comment letter demonstrates that nitrous oxide from irrigated agriculture contributes between 25 and 41 percent of total NO_x emissions in California. (Maya Almaraz et al., Agriculture is a major source of NO_x pollution in California, Science Advances (January 31, 2017), Attached to Ex. 4 as Ex. C.)

The State Antidegradation Policy requires that the Regional Board analyze the environmental aspects of the discharge and prevent nuisance. Failure to consider air

quality impacts associated with the discharge, and whether the impacts rise to the level of nuisance, renders the analysis incomplete.

LCJA, et al. Comment No. 34: The commenter states that, “the currently operative regulatory framework provides more protection to groundwater. As such, this factor also weighs against a maximum benefit finding.”

Regional Board Response: The “current operative regulatory framework” has resulted in widespread adverse impacts to water quality throughout the Central Valley, and, as described in the SNMP, provides a regulatory foundation inadequate to the task of rectifying water quality in aquifers that have been impacted by nitrates.

LCJA et al. Reply: We wholeheartedly agree that widespread adverse impacts to water quality have occurred throughout the Central Valley Region due primarily to discharges of nitrate to groundwater from agriculture and dairies. We also agree that improvements to the regulatory framework should be adopted. The Amendments at issue here, however, weaken existing regulations to such an extent that entire industries and geographic zones may receive 50 year renewable exceptions from compliance with water quality objectives, and that dischargers may average water quality across entire subbasins to achieve compliance.

The only fair description of the nitrate control policies contained in the Amendments is a weakening of water quality protections. What is needed is enforcement of existing law and regulation prohibiting discharges that cause or threaten to cause exceedances, in addition to policies intended to strengthen and broaden implementation of nitrate control policies. We are not opposed to regulatory flexibility to the extent that it leads to attainment of water quality objectives within a time schedule that complies with Porter-Cologne as implemented by related regulation and policies.

We set forth many recommended changes to the Amendments and the existing regulatory framework in our May 8, 2018 letter. The Amendments should be revised consistent with those regulations. (*See Exhibit 4.*)

LCJA, et al. Comment No. 35: The commenter contends that, by unreasonably affecting present and anticipated beneficial uses, the proposed Basin Plan Amendments do not comply with the State Antidegradation Policy.

Regional Board Response: Current groundwater quality in many areas of the Central Valley has become impaired due to historical activities within the region. As described in

the Staff Report, the proposed Basin Plan Amendments represent a means of addressing these impacts and restoring impaired waters.

LCJA et al. Reply: As discussed extensively above and in prior comment letters, the Amendments in fact permit degradation to the point of unreasonably interfering with the MUN beneficial use — especially for those reliant on domestic wells and state small systems — while failing to require any timeline for compliance with water quality objectives or restoration.

LCJA, et al. Comment No. 36: The commenter states that, “the standard for determining compliance with water quality objectives has never been, and has not been revised to, a “volume-weighted average water quality” in a large (and as of yet undefined) horizontal and vertical area,” which is not consistent with State Policies. Commenter further states that, “[n]o statutory authority or applicable policy that we are aware of authorizes indefinite exceptions that may exceed fifty (50) years.”

Regional Board Response: The Water Code grants the Regional Water Boards considerable discretion in deriving implementation programs to achieve compliance with water quality objectives (see response to LCJA, et al. Comment No. 27) and no statute, regulation, or policy places limits on the Board’s ability to authorize time schedules for achieving compliance where such time schedules are as short as practicable.

LCJA et al. Reply: *See* Reply to Comment No. 27.

LCJA, et al. Comment No. 37: The commenter contends that the proposed Basin Plan Amendments will not result in the use of best practicable treatment or control to limit degradation, contravening the State Antidegradation Policy.

Regional Board Response: See response to **LCJA, et al. Comment No. 30**. As waste discharge requirements are revised to bring dischargers into compliance with the Nitrate Control Program, the Board will be continually assessing proposed methods of compliance and making determinations as to whether such methods are considered “best practicable treatment or control” of the wastes in the discharge.

LCJA et al. Reply: *See* Reply to Comment No. 30.

LCJA, et al. Comment No. 38: The commenter contends that the Nitrate Control Program does not comply with the Federal Antidegradation Policy because there is a connection between groundwater and surface waters.

Regional Board Response: The Federal Antidegradation Policy states that, for waters other than Outstanding National Resource Waters:

Existing instream water uses and the level of water quality necessary to protect the existing uses shall be maintained and protected, [and], where the quality of the waters exceeds levels necessary to support propagation of fish, shellfish, and wildlife and recreation in and on the water, that quality shall be maintained and protected unless the State finds, after full satisfaction of the intergovernmental coordination and public participation provisions of the State's continuing planning process, that allowing lower water quality is necessary to accommodate important economic or social development in the area in which the waters are located. In allowing such degradation or lower water quality, the State shall assure water quality adequate to protect existing uses fully. Further, the State shall assure that there shall be achieved the highest statutory and regulatory requirements for all new and existing point sources and all cost-effective and reasonable best management practices for nonpoint source control.

There are no nitrate water quality impairments listed for any surface water body potentially affected by the proposed Basin Plan Amendments. Furthermore, under the proposed Basin Plan Amendments, nitrate loading is expected to be reduced as the applicable provisions of the Nitrate Control Program are implemented, and so there is no “lowering of water quality” that is expected to occur under the proposed Basin Plan Amendments. Lastly, conditions imposed by the Nitrate Control Program will continue to require that all cost-effective and reasonable best management practices be implemented for nonpoint sources. The proposed Basin Plan Amendments are wholly consistent with the Federal Antidegradation Policy.

LCJA et al. Reply: The Regional Board’s response applies the wrong standard. The standard for applicability of the Federal Antidegradation Policy is not whether surface water bodies are impaired, but rather whether the Amendments permit degradation. While the Regional Board expresses an opinion that nitrate loading is expected to be reduced from current levels, that is not the same as a conclusion that loading will be reduced to the point of compliance with water quality objectives, at least not on any defined time schedule. The Staff Report acknowledges that groundwater degradation will continue for an undefined amount of time, and degradation of groundwater has the potential to degrade surface water.

LCJA, et al. Comment No. 39: The commenter contends that the proposed Basin Plan Amendments do not comply with the Reasonable and Beneficial use doctrine because the

proposed Basin Plan Amendments will render significant quantities of groundwater in the Central Valley Region unsuitable for the MUN beneficial use.

Regional Board Response: The doctrine of reasonable and beneficial use applies to usufructuary water rights (a right to use the water, not a traditional ownership right). Groundwater rights are subject to the doctrine of correlative rights (*Katz v. Walkinshaw* (1903) 141 Cal. 116, 124.) and to the doctrine of reasonable and beneficial use (Cal. Const., art. X, § 2). However, nothing in the proposed Basin Plan Amendment would infringe upon any existing or future right to use groundwater, nor will the proposed Basin Plan Amendment in any way affect the applicability of the doctrine of reasonable and beneficial use to groundwater extractions.

LCJA et al. Reply: California courts have long recognized that a use of water may be unreasonable by virtue of its impact on water quality. (*See United States v. State Water Resources Control Bd.* (1986) 182 Cal.App.3d 82, 130 [“We conclude, finally, that the Board's power to prevent unreasonable methods of use should be broadly interpreted to enable the Board to strike the proper balance between the interests in water quality and project activities in order to objectively determine whether a reasonable method of use is manifested.”]; *EDF v. E. Bay Mun. Util. Dist.* (1980) 26 Cal.3d 183, 201 [holding that plaintiffs could allege that a diversion that reduced water quality was an unreasonable use under Article X].) As such, the doctrine of reasonable and beneficial use is implicated where a user of water negatively impacts groundwater quality, especially where the use impairs the other beneficial uses, such as MUN.

LCJA, et al. Comment No. 40: The commenter contends that, “degradation of surface water caused by nitrate discharges to hydrologically connected groundwater triggers the public trust doctrine” and that the proposed Basin Plan Amendments do not comply with this policy.

Regional Board Response: The public trust doctrine applies to the State’s trustee duties with respect to navigable surface waters. The public trust doctrine is a common law doctrine originating in Roman law. (“By the law of nature these things are common to mankind – the air, running water, the sea and consequently the shores of the sea.” (Institutes of Justinian 2.1.1.)) The public trust applies to those resources for which states have taken ownership of by virtue of their admission to the Union. (*City of Berkeley v. Superior Court* (1980) 26 Cal.3d 515, 521.) The courts have defined the state’s ownership interest as “not of a proprietary nature ... the state holds such lands in trust for public purposes, which have traditionally been delineated in terms of navigation, commerce, and fisheries.” (*City of Long Beach v. Mansell* (1970) 3 Cal.3d 462, 482.) The California Supreme Court has extended the scope of the public trust doctrine to tidal and

navigable bodies of water. (*National Audubon Society v. Superior Court* (1983) 33 Cal.3d 419, 435.) However, the proposed Nitrate Control Plan is not expected to have any effect on tidal and navigable bodies of water in terms of either water supply or water quality, and as such, the public trust doctrine does not apply.

LCJA et al. Reply: See Response to Comment No. 38. The Regional Board's expectation that degradation of groundwater will not have water quality impacts on navigable surface water within the Central Valley Region does not constitute an analysis of the public trust doctrine. Further, sources of drinking water are a public trust resources, and the Regional Board must take the public trust into account when approving policies that interfere with the public's human right to water. (Water Code 106.3; Sources of Drinking Water Policy, Resolution 88-63; *Nat'l Audubon Soc'y v. Superior Court* (1983) 33 Cal.3d 419, 434 quoting *Marks v. Whitney* (1971) 6 Cal.3d 251, 259 ["We went on, however, to hold that the traditional triad of uses -- navigation, commerce and fishing -- did not limit the public interest in the trust res. In language of special importance to the present setting, we stated that '[the] public uses to which tidelands are subject are sufficiently flexible to encompass changing public needs.'"])

LCJA, et al. Comment No. 41: The commenter contends that the Environmental Analysis contained in the Staff Report K is in many ways similar or identical to the analysis previously provided with the SNMP. The commenter then states that, "[o]ur prior comments are thus incorporated by reference and resubmitted."

Regional Board Response: The Substitute Environmental Document is distinguishable from the prior Environmental Analysis associated with the Salt and Nutrient Management Plan (a different, but related, document that did not itself make any changes to the Basin Plans). However, it appears that the comments are nearly identical, and so incorporation of prior comments is unnecessary.

LCJA et al. Reply: To the extent that the Regional Board failed to respond to our prior comments on the Environmental Analysis, we request a response from the SWRCB.

LCJA, et al. Comment No. 42: The commenter states that the Substitute Environmental Document does not contain a reasonable range of alternatives.

Regional Board Response: The entirety of the Staff Report, not simply the checklist, is considered part of the SED (cite). The Staff Report provides a detailed discussion about not only the proposed Basin Plan Amendments, but also about the other alternatives considered throughout the 12-year development of the proposed Basin Plan

Amendments. This discussion considers the effects of those alternatives and ways in which these effects might be minimized. Many of the proposed alternatives would not meet the three overarching goals of the CV-SALTS initiative. These alternatives are thoroughly discussed in the Staff Report and its appendices. Ultimately, the SED, “need not study in detail alternative[s] that [are] infeasible or that the lead agency has reasonably determined cannot achieve the project's underlying fundamental purpose.” (*In re Bay-Delta Programmatic Environmental Impact Report Coordinated Proceedings* (2008) 43 Cal.4th 1143, citing *Citizens of Goleta Valley v. Board of Supervisors* (1990) 52 Cal.3d 553, 574.) CEQA, “establishes no categorical legal imperative as to the scope of alternatives to be analyzed in an [SED]; each case must be evaluated on its facts, which in turn must be reviewed in light of the statutory purpose.” (*Goleta, supra*, at 565, Cal. Pub. Res. Code § 21000 et seq.; Cal. Code Regs. tit. 14, §§ 15126.6, 15151.) The alternatives discussion in the SED is sufficient to satisfy applicable regulatory requirements for this certified regulatory program.

LCJA et al. Reply: The Regional Board did not provide a citation for its conclusion that the entire Staff Report serves as the SED, and we have been able to find no such authority. These organizations set forth a detailed alternative, which must be fully evaluated as part of the SED, along with alternatives sufficient to comprise a reasonable range. Analysis of only a no project alternative and the proposed project does not constitute analysis of a reasonable range of alternatives. (*See Laurel Heights Improvement Assn. v. Regents of University of California* (1988) 47 Cal.3d 376, 390; *see also* Exhibit 4, p. 27.)

LCJA, et al. Comment No. 43: The commenter contends that the Environmental Analysis is deficient because it does not discuss the implications of the No Project Alternative in a sufficiently careful and factual manner, and engages in speculation and conjecture.

Regional Board Response: The SED is more akin to a “Program EIR” as defined in California Code of Regulations, title 14, section 15168, and thus does not engage in speculation and conjecture about the minute details of subsequent projects that may require environmental review. As with a Programmatic EIR, “[s]ubsequent activities in the program must be examined in the light of the program EIR to determine whether an additional environmental document must be prepared.” (Cal. Code Regs., tit. 14, § 15168.)

LCJA et al. Reply: We do not ask for the Regional Board to speculate regarding the “minute details of subsequent project... .” However, the Regional Board may not defer environmental review of the no project or project alternatives to some later date. (*See*

Vineyard Area Citizens for Responsible Growth, Inc. v. City of Rancho Cordova (2007) 40 Cal.4th 412, 429 [“tiering “is not a device for deferring the identification of significant environmental impacts that the adoption of a specific plan can be expected to cause.”].) Similarly, “the cumulative impacts discussion in an EIR must discuss incremental impacts of the project when added to other, closely related past, present, and reasonably foreseeable probable future projects. (*North Coast Rivers Alliance v. Kawamura* (2015) 243 Cal.App.4th 647, 682 citing Public Resources Code § 21083, subd. (b)(2).)

Here, the Regional Board in analyzing the no project alternative, speculates that some dischargers will not be able to meet water quality objectives without the Basin Plan Amendments, causing widespread cease and desist orders, causing economic devastation and loss of resources that could be used for restoration. (Staff Report, p. 375.) This is pure speculation built on the unsupported premise that many or most dischargers cannot meet water quality objectives under current regulations, and ending with the unsupported assumption that the Basin Plan Amendments will result in significant restoration efforts (even though only required where reasonable, feasible and practicable).

LCJA, et al. Comment No. 44: The commenter contends that the Environmental Analysis does not adequately discuss enforceable and feasible mitigation measures.

Regional Board Response: Much of the discussions in the 12 years the proposed Basin Plan Amendments were in development revolved around appropriate ways of defining and mitigating potentially adverse impacts associated with compliance time schedules for compliance with the Salt and Nitrate Control Programs. Mitigation measures, as discussed during 12 years of meetings, are thoroughly incorporated into the project proposal itself.

LCJA et al. Reply: The discussions that took place over the last 12 years, to the extent they are not contained in the SED, are not relevant. Turning to the Staff Report, the Regional Board correctly concludes that the Basin Plan Amendments will have a “potentially significant and unavoidable” impact on groundwater quality. (Staff Report at 374.) However, no feasible mitigation measures are identified or discussed with respect to these potentially significant impacts, though such measures are available as demonstrated by CV-SALTS technical memoranda. (*See, e.g., Alta Irrigation District Management Zone: Aggressive Restoration Alternative Modeling Scenario Results*, p. 13 [“Localized efforts in areas that are of high priority (based on proximity to communities and existing ambient conditions) may be potentially ideal for restoration activities that may include on farm recharge, other artificial recharge efforts, and pump/treat/reinject efforts.”]; EKI Report p. 7 [same].)

Similarly, as noted above, the Amendments do not require dischargers to develop, fund or implement a well testing program, which is necessary to identification of impacted domestic wells and state small water systems. Without such a program, the mitigation measures relating to drinking water replacement are inadequate.

LCJA, et al. Comment No. 45: The conclusions in the Substitute Environmental Document are not supported by substantial evidence, and that the Substitute Environmental Document is not sufficient as an information document.

Regional Board Response: The Staff Report and the underlying studies conducted by the CV-SALTs initiate inform the environmental analysis contained in the Substitute Environmental Document.

LCJA et al. Reply: *See* Replies to Comments 46 & 47.

LCJA, et al. Comment No. 46: The commenter states that a finding in the Substitute Environmental Document that states that there will be a less than significant impact on groundwater supplies is not supported by substantial evidence.

Regional Board Response: The SED finds that there will ultimately be a less than significant impact on groundwater supplies because the regulatory regime for groundwater aquifers in a sustainable manner has fundamentally changed after the passage of the SGMA legislation (Part 2.74 of Division 6 of the Water Code, beginning with Section 10720). The proposed Basin Plan Amendments have been designed to complement these parallel regulatory efforts.

LCJA et al. Reply: SGMA does not require sustainability until 2040 or 2042, depending on priority status. As such, the Regional Board cannot rely on SGMA to prevent significant impacts on groundwater supply in the near or moderate term.

LCJA, et al. Comment No. 47: The commenter states that a finding in the Substitute Environmental Document that states that there will be a less than significant impact on greenhouse gas emissions and air quality supplies is not supported by substantial evidence. The commenter states that these findings, “are incorrect and not supported by substantial evidence because the Staff Report is answering the wrong question. The Proposed Project alters existing regulations related to nitrate loading, waste discharge requirements, and exceptions. The correct question, then, is not whether fertilizer application rates in the future are expected to be greater

than current fertilizer application rates, but whether rates will be greater in the future under the Proposed Project or the No Project Alternative.”

Regional Board Response: CEQA does not prescribe any particular way of determining baseline conditions (“Neither CEQA nor the CEQA Guidelines mandates a uniform, inflexible rule for determination of the existing conditions baseline.” *Communities for A Better Environment v. South Coast Air Quality Management Dist.* (2010) 48 Cal.4th 310, 328.) In this case, the Board has defined baseline air quality conditions as they would be under current implementation of the regulatory framework that is now in place. Nitrogen fertilizer levels are expected to fall under the proposed Basin Plan Amendments, with a resultant decline in air quality impacts.

LCJA et al. Reply: To the extent that the Regional Board contends that the appropriate baseline is current environmental conditions without consideration of declines in greenhouse gas emissions under the No Project alternative, it must nevertheless evaluate whether greenhouse gas emissions are expected to be lower absent the Amendments within its alternatives analysis. Instead, the staff report impermissibly defers such a determination. (*See* Staff Report p. 376.)

LCJA, et al. Comment No. 48: The commenter states that the Board is not exercising its independent judgment, as required pursuant to CEQA.

Regional Board Response: This claim is unsupported. The Board has, throughout the process, acted independently of any individual and interest group, and is fully prepared to exercise its independent judgment in deliberating on the proposed Basin Plan Amendments.

LCJA et al. Reply: *See* Response to Comment No. 49.

LCJA, et al. Comment No. 49: The commenter challenges the economic analysis in the Staff Report, contending that a report by Erler & Kalinowski, Inc. suggests that the household bottled water usage rate in the economic analysis is low. The commenter incorporates prior comments by reference, which include criticisms for “exclud[ing] communities larger than 5,000 residents” and placing reliance on 2010 census numbers, rather than population projections. Commenter suggests that, “reliance on the economic analysis prepared by a third party retained by a coalition of dischargers appears to be an improper delegation of the Regional Board’s authority and duties.”

Regional Board Response: The Board will continue to verify economic impacts as the proposed Basin Plan Amendments are being implemented. The conflicting bottled water usage rates and reliance on the most recent census data vs. projections do not significantly affect the overall economic analysis. Furthermore, reliance on outside analysis, when such analysis is independently considered by the Board, is not problematic.

LCJA et al. Reply: The Antidegradation analysis and Regional Board findings rely on the economic analysis, and to the extent that treatment and replacement water costs are underestimated, the justification for the SNMP and Amendments is based on faulty reasoning.

LCJA, et al. Comment No. 50: The commenter contends that the proposed Basin Plan Amendments will have a disparate negative impact on protected classes, in violation of the law. Commenter cites as evidence findings that, “Latino and low-income communities are less likely to have access to adequate healthcare, water treatment, and substitute water sources, which further aggravates these disparate impacts.” Commenter contends that The Basin Plan Amendments authorize waste discharges without requiring the means to locate residents and communities in the Central Valley served by domestic wells or unregulated small systems with nitrate exceedances. The impact of this policy will be disparately and negatively felt by communities of color, and are thus discriminatory and in violation of state law.

Regional Board Response: The proposed Basin Plan Amendments, in particular the Nitrate Control Program, represent an effort by the Central Valley Water Board to address ongoing and legacy pollution caused by a wide range of activities in the Central Valley. The proposed Basin Plan Amendments will apply equally throughout the Central Valley, and were crafted with specific provisions, including terms in the Nitrate Control Program, to find and address nitrate-impacted wells, including domestic wells and unregulated small systems. No prima facie case of disparate impact has been demonstrated by the commenter. In fact, the majority of efforts undertaken pursuant to the Nitrate Control Program will be conducted in areas where DAC and DUCs are most concentrated in the Central Valley.

LCJA et al. Reply: For the reasons stated above, there is ample evidence that the Amendments will not in fact address ongoing or legacy pollution related to discharges of nitrate to groundwater. While the Amendments are not facially discriminatory, they will have a disparate impact on communities of color and protected classes for the reasons stated in our May 8, 2018 letter. (See Exhibit 4, p. 31.) Specifically, Small, majority-Latino communities within the San Joaquin Valley are disproportionately

impacted by nitrate contamination of groundwater from agricultural waste. Latinos are more likely to have higher levels of nitrates in their drinking water than the population at large. (See, e.g., Carolina Balazs et al., Social Disparities in Nitrate Contaminated Drinking Water in California’s San Joaquin Valley, Environmental Health Perspectives, 19:9 (September 2011), pp. 1272-78.)

Further, efforts taken to mitigate impacts on communities of color are inadequate, as they do not effectively address communities or residents reliant on domestic wells or state small water systems, for which no comprehensive well testing program currently exists.

LCJA, et al. Comment No. 51: The commenter contends that, “the failure to adequately protect groundwater violates California's Fair Employment and Housing Act, California Government Code 12900, et seq., which guarantee all Californians the right to hold and enjoy housing without discrimination based on race, color or national origin.”

Regional Board Response: Government Code section 12955 defines unlawful practices for the purpose of the California Fair Employment and Housing Act. The Board’s action of adopting the proposed Basin Plan Amendments does not fall within any category of unlawful practices articulated in the statute.

LCJA et al. Reply: Government Code § 12955(k) states that unlawful practices include “[t]o otherwise make unavailable or deny a dwelling based on discrimination” against a protected class.” Government Code § 12955(l) further prohibits discriminatory land use practices. As noted in reply to Comment No. 50, the Amendments will have a disparate impact on communities of color in the Central Valley, who are more likely to be impacted by nitrate exceedances in groundwater than the population at large. The impact on low-income and disadvantaged communities in effect makes unavailable and denies access to housing, in that access to safe drinking water is necessary to habitability. The Regional Board also fails to respond to Government Code § 65008, under which “any discriminatory action taken “pursuant to this title by any city, county, city and county, or other local governmental agency in this state is null and void if it denies to any individual or group of individuals the enjoyment of residence, land ownership, tenancy, or any other land use in this state... .”

* * * * *

Based on the above discussion, the Amendments are not protective of groundwater quality and do not mitigate the impacts of groundwater degradation caused by nitrate discharges to all users of groundwater, especially those reliant on domestic wells or state small systems. The SWRCB

must return the Amendments to the Regional Board with guidance to adopt revisions that ensure all impacted residents, including those reliant on domestic wells and state small water systems, receive drinking water solutions, and to protect and restore groundwater quality in conformity with applicable state and federal law and regulation.

We look forward to discussing these issues with staff and the Board.

Respectfully submitted,



Michael K. Claiborne
Attorney
Leadership Counsel for Justice and Accountability



Deborah Ores
Attorney
Community Water Center



Jennifer Clary
Water Programs Manager
Clean Water Fund



Nathaniel Kane
Staff Attorney
Environmental Law Foundation

EXHIBIT 1

To August 13, 2018 SWRCB Letter



February 21, 2017

Glenn Meeks
Central Valley Regional Water Quality Control Board
11020 Sun Center Drive, #200
Rancho Cordova, CA 95670

RE: Draft Salt and Nutrient Management Plan – EJ Stakeholders’ Comments

Dear Mr. Meeks,

The above listed organizations (the “EJ Stakeholders”) write in response to the release of the final draft of the Salt and Nutrient Management Plan (“SNMP” or “draft SNMP”) both on their own behalves and on behalf of the communities impacted by nitrates and vulnerable to nitrate related impacts throughout the San Joaquin Valley including but not limited communities represented by the AGUA coalition, Tombstone territory, and Tooleville.

The EJ Stakeholders have participated in the Central Valley Salinity Coalition’s (the “Coalition”) process for developing this Draft SNMP for most of its 10 years, serving as the lone environmental justice participants. Our goal in participating is and has always been to ensure that the impact of nitrates on communities is reduced and that nitrate contamination does not spread to more communities. While we support the three central management goals of the CV-SALTS process for nitrates: (1) addressing short & long-term drinking water needs for communities impacted by nitrates; (2) achieving nitrate loading balance within groundwater basins; and (3) restoring the basin, the policies espoused in these documents fail to achieve these goals with any certainty or within any meaningful timeframe.

In fact, the studies and analyses that support the draft SNMP show that degradation of the basins will continue for decades, if not centuries, to come if the SNMP is adopted and implemented. We have expressed our concerns about the inadequacy of the SNMP repeatedly to the Coalition, in the form of comment letters,¹ redlines of the policy documents, and verbal comments at monthly Coalition meetings. Despite our long-standing participation and efforts to work with the Coalition members to ensure that the final SNMP, and any related basin plan amendment, will be protective of groundwater quality, the majority of our comments and

¹ The most recent comment letter, as well as red-lines of the policy documents are attached to this comment letter. They remain relevant given that little substantive change has been made from prior drafts of the SNMP and supporting documents.

edits to the documents have been included as nominal alternatives and relegated to an appendix to the Final Draft SNMP. Neither the environmental nor economic analyses consider the alternatives put forward by our organizations.

The result is an SNMP that includes few, if any, enforceable timelines, targets, or standards — apparently demonstrating a lack of commitment to any difficult or costly policies that would minimize nitrate related degradation to groundwater, or require remediation and restoration. Moreover, the Substitute Environmental Document (“SED”), Antidegradation Analysis, and Economic Analysis submitted in support of the SNMP are wholly inadequate, inconsistent, and incomplete. (See Technical Comment Letter concurrently submitted by the EJ Participants.) Below is a brief summary of some of the major issues with the draft SNMP and supporting documents.

I. THE SNMP ALLOWS CONTINUED DEGRADATION AND EVENTUAL DE-DESIGNATION OF AFFECTED GROUNDWATER BASINS.

1. Reliance on assimilative capacity will exacerbate groundwater degradation and pollution and increase vulnerability of residents and communities to nitrate contamination.

a. Assimilative capacity must not be based on the maximum contaminant level (“MCL”).

The SNMP recommends that assimilative capacity be allocated up to the MCL of 10 mg/L, with some additional information and data required if discharges exceed 7.5 mg/L. While we appreciate that the SNMP requires an Alternative Compliance Plan (ACP) for discharges over 7.5 mg/L, it is unclear how protective these ACPs will be when management goals 2 and 3 (nitrate balancing and restoration) are only required where “reasonable and feasible”. There needs to be more protective measures put in place, rather than allow discharges up to the MCL. This allows no room for error, accidental discharges, discharges of parties not included in the cumulative analysis, or mistaken calculations or assumptions as to how much assimilative capacity exists. Any plan or regulatory framework designed to prevent groundwater from exceeding the MCL must include a buffer. A water system is deemed out of compliance after just one exceedance, even if with the next testing the system is back under the standard. Yet, despite the additional treatment and testing costs that will be borne by public water systems, and consequently individual water users, the SNMP does not address these rising costs and actually contributes to ongoing contamination of water supplies. Additionally, many communities within the Central Valley rely upon state small water systems or private wells, which have no testing requirements. These communities are the most vulnerable to MCL exceedances, and any regulatory program which proposes to regulate an acute contaminate like nitrates must be hyper-aware of the potential impact an error might have.

We have proposed that assimilative capacity should be capped at 7.5 mg/L and any additional discharges must obtain an exception. A 7.5 mg/L standard is consistent with the Drinking Water regulatory program’s existing policy.

b. Determination of assimilative capacity across a management zone is not appropriate.

The SNMP proposes to allow dischargers participating in a management zone to determine assimilative capacity averaged across the entire management zone. To put into perspective, a management zone may be as large as an entire basin. This will obscure areas of contamination - or hot spots - within a management zone. In fact, as acknowledged in the SNMP and related SED, averaging across a broad stretch of land that is not close to the discharge is likely to result in localized impacts. As the EKI report states, studies have shown that there is relatively little mixing of groundwater, even when in close geographic proximity.

Assimilative capacity must not be granted across a management zone. Assimilative capacity should be determined in a much more narrow geographical scope. Potential alternatives could include, but should not be limited to: determining assimilative capacity by looking at a mile and a half radius from impacted wells (consistent with the UCD Nitrate Report), or granting assimilative capacity only in an area of the discharge with established hydrologic connections that indicate mixing will occur within the period of the permit or 10 years, whichever is shorter. These alternatives, and any others, would of course need to be analyzed within the requisite CEQA documents to ensure they would not result in degradation of groundwater.

c. The production zone is never an acceptable means of vertical measurement of assimilative capacity.

While the EJ stakeholders appreciate the move away from determining assimilative capacity across the production zone for nitrate discharges to the use of “shallow groundwater”, we are still concerned that this is an insufficient change. Further, we are concerned with the use of the “upper zone” for dischargers participating in a management zone. For dischargers complying with WDRs individually, the standard proposed by the SNMP is to determine assimilative capacity in “shallow groundwater” which is defined as the upper 10% of the upper zone. However, dischargers participating in a management zone are allowed to determine assimilative capacity across the entire upper zone. It is not clear from the SNMP how the actual depth of the upper zone is determined, and the EJ stakeholders are concerned that in practice the upper zone will look more like the production zone (upper and lower zones) than shallow groundwater. The production zone is never an acceptable means of vertical measurement of assimilative capacity. Averaging across the production zone leans towards the deeper aquifer, beyond the depth of many domestic private wells. This leaves communities dependent upon shallow wells vulnerable to exceedances of drinking water standards.

d. Offsets threaten to create and exacerbate hot spots and facilitate greater degradation of the aquifer.

As defined and used within the SNMP, “offsets” have the potential to result in degradation and contamination hot spots. Offsets should not be used as a mitigation for contamination but rather as a mechanism to, literally, offset a discharge in a given area. In circumstances where a discharge will exceed water quality objectives without a corresponding offset to eliminate or adequately reduce the discharge, the exception policy applies.

Accordingly, the offsets policy needs to be limited only to use as a means of compliance with water quality objectives such that the discharger can demonstrate no degradation and no localized impacts as a result of the discharge in combination with the “offset”.

e. Exceptions granted for indefinite periods of time are inconsistent with the management goals of the SNMP.

The SNMP recommends that exceptions should be granted for 10 years, though longer exceptions may be granted. However, exceptions granted for longer periods of time are not consistent with the management goals. Indefinite exceptions will prevent the achievement of nitrate balancing and long-term restoration of the basin. Exceptions should thus not be granted for more than 10 years at a time, though the Board may grant an extension so long as additional requirements are met, including meeting measurable objectives and targets. New data and technology are frequently discovered and thus may make the need for an exemption null as the discharger may be able to effectively reduce their nitrate loading.

2. Failure to require a plan for long-term restoration will result in continued degradation of the basins.

The draft SNMP does not contain a timeline for restoring the basin, or even a timeline for drafting a plan for restoration. In fact, even the basic first step towards restoration, achieving a salt and nutrient balance, is not a firm requirement. This is at odds with the goals of the SNMP and must not be permitted. The SNMP must contain a timeline for 1) achieving a salt and nutrient balance and 2) creating a plan including measurable objectives and targets toward restoration. The Plan must also be reviewed on a regular basis, at least every 10 years, to ensure targets are being met and to incorporate new data or technology.

3. Allowing dischargers to determine whether nitrate balancing or long-term restoration is “reasonable and feasible” will result in de-facto de-designation of the basins.

Despite the fact that balancing nitrate loading and long-term restoration of the basin are stated goals of the SNMP, they are only “required” when it is “reasonable and feasible” to do so. This is unacceptable. Furthermore, the SNMP provides no guidelines on what the phrase “reasonable and feasible” means. Allowing dischargers to side-step the process by determining a recommended action is not “reasonable and feasible” will result in de facto de-designation of basins.

Section 2.2 of the Management Zone Policy is titled “Minimum Requirements for Management Zone Implementation Plan.” However, the section still qualifies that a plan for balanced nitrate loading and long-term restoration are only necessary where “reasonable and feasible.” This is not a “requirement” but a suggestion. Without clarification of what “reasonable and feasible” means, it is an easy suggestion for management zone participants to ignore.

II. THE SED, ANTIDegradation ANALYSIS, AND ECONOMIC ANALYSIS ARE INADEQUATE.

As noted above, the EJ Stakeholders have concurrently submitted a letter describing in detail the flaws in these three (3) technical documents (the “Technical Comment Letter”). Attached to that letter is a report prepared by Erler & Kalinowski, Inc (EKI Report). which supports the conclusions and opinions of the EJ Stakeholders. For the convenience of the Regional Board, the comments detailed in the comment letter on the technical documents are summarized in part here.

1. The Supplemental Environmental Document is Inadequate.

As an initial matter, the SED analyzes only two (2) alternatives, the “Proposed Project” and a “No Project” alternative. An SED that analyzes only two alternatives is facially invalid under CEQA because it does not discuss a “reasonable range” of alternatives. Though the SNMP in Attachment D lists several proposed project alternatives, including many of the EJ Stakeholders’ proposed alternatives, the SED does not analyze these options. Furthermore, the analysis of the “No Project” alternative is insufficient in its own right, as the discussion is speculative and lacks factual bases regarding the projected nitrate degradation under presently operative regulations.

The SED also does not contain any analysis of enforceable feasible mitigation to address the significant impacts that the policies in the draft SNMP will cause. While the SED does briefly mention in connection with the “exceptions” policy that exceptions will not be authorized unless “dischargers assure an adequate supply” of drinking water adversely affected by the non-compliant discharge, this is not an adequate mitigation measure. The requirement does not apply to the other discrete policy proposals or cumulative impacts, and does not address environmental impacts to the basin itself. Further, there are no proposed enforcement measures or monitoring programs to ensure that replacement drinking water is actually provided.

Additionally, the impact findings in the SED are not supported by substantial evidence, and the SED thus fails as an informational document. In the Technical Comment Letter, the inadequacies of the findings are discussed with respect to each impact category. Those inadequacies are exemplified by the inconsistency between the proposition that long term impacts will be “less than significant” though the policies contained in the SNMP will cause, at a minimum, localized impacts some of which will not be restorable in “reasonable and feasible” manner. (See SED p. 137 [“the Proposed Project would allow localized areas of groundwater basins/subbasins that are near or over the applicable water quality objective to be further degraded in the future, and because it will not be feasible to remediate all such localized areas of groundwater back to existing conditions or conditions better than existing conditions, ... the Proposed Project would contribute considerably to adverse cumulative conditions of nitrate in some localized areas of basins/subbasins within the Central Valley.”].)

Moreover, even if the SED were consistent with substantive CEQA requirements, the Regional Board still could not rely on the SED in adopting the SNMP because the Board cannot delegate its duty to exercise “independent judgment” in an “adequate” and “objective” manner to the central Valley Salinity Coalition. (See Cal. Code Regs., tit. 14, § 15084(e).)

For these reasons, the SED does not comply with applicable CEQA requirements.

2. The Economic Analysis Is Inaccurate.

The Economic Analysis contains a number of unbacked assumptions which impact the adequacy of the SED and Antidegradation Analysis, including but not limited to:

- a. The Economic Analysis excludes communities larger than 5,000 residents, citing an assumption these communities have water systems and thus would not “be candidates for user protection under the Central Valley SNMP.” (Economic Analysis p. 98). There is no evidence all communities over 5,000 have water systems nor is there any evidence that communities larger than 5,000 residents are not or will not be impacted by nitrate exceedances. Further, the Economic Analysis does not provide evidence that water systems for communities over 5,000, and which may be impacted by nitrates, are able to provide affordable water to their customers.
- b. The Economic Analysis utilizes 2010 census numbers rather than more accurate population projections. Similarly, it does not consider the dynamic costs associated with providing bottled water as more residents are impacted by increased nitrate levels, while at the same time, more residents receive clean drinking water through permanent solutions.
- c. The economic analysis assumes that drinking water needs are only 2.25 gallons per day per household. 2.25 gallons represents the bare minimum necessary for drinking water and does not include other consumptive uses such as brushing teeth, washing produce, or cooking. A per household estimate is closer to 10-20 gallons per day. (EKI Report, p. 9). Furthermore, the 2.25 gallon number assumes a temperate climate, not the 90+ degree Central Valley summers. Thus the economic analysis significantly underestimates the cost of replacement water. Couple this with the lack of analysis on future impacted populations due to the slow move of nitrate to the basins, and there is a serious need for further analysis.

3. The Antidegradation Analysis Is Inconsistent And Inadequate.

First, the Antidegradation Analysis states the wrong legal standard, relying on an unsigned proposed order for the proposition that *Asociacion de Gente Unida por el Agua v. Central Valley Regional Water Quality Control Bd.* (2012) 210 Cal.App.4th 1255, 1256 in inapplicable. Under the proper legal standard, the discussion contained in the Analysis does not comply with the State or Federal Antidegradation Policy.

Second, the Antidegradation Analysis relies on two (2) proposed “qualitative” categories that it assumes without support comply with the Antidegradation Policy: (a) “A policy element will allow short-term change in high quality waters while actions are taken that improve beneficial use protection and provide long-term water quality improvement or other benefits”; and (b) “A policy element will allow a short term (sic) change of in (sic) high quality waters in a localized area while creating water quality improvements or other benefits in a larger area.” (Antidegradation Analysis p. 81-82.) As for the first category, permitting degradation – even short-term degradation – may not be consistent with the maximum benefit to the people of the State, especially given that “short-term” is defined to mean years or decades. The second “category” is similarly inconsistent with the State

Antidegradation Policy, which looks to site-specific impacts on people. Depending on the location of the “localized area” of degradation, it may have significant impact on people outweighing any benefit to those living in a larger area.

Third, the Analysis uses an improper baseline for comparing water quality, utilizing “current water quality conditions” rather than “the best water quality that has existed since 1968.” (See Antidegradation Analysis p. 81.)

Fourth, though the Antidegradation Analysis discusses degradation caused by the discrete SNMP policies, it does not consider the significant cumulative impacts acknowledged in the SED.

Additionally, though the Antidegradation Analysis tacitly acknowledges that some “short-term” degradation will result from the SNMP policies, it is inconsistent with the SED which acknowledges “years” or “decades” of substantial impairment to groundwater due to nitrate contamination, some of which will persist permanently. (See SED p. 137.) As the Antidegradation Analysis thus impermissibly minimizes the degradation likely to result from implementation and adoption of the draft SNMP, it does not comply with the State or Federal Antidegradation Policy.

Finally, when applying the proper “two-step process” required by the State Antidegradation Policy, the Analysis does not affirmatively “demonstrate” that the degradation permitted by the SNMP is “consistent with the maximum benefit to the people of the State” or that adoption of the SNMP will result in “best practicable treatment or control of the discharge necessary to avoid pollution or nuisance and to maintain the highest water quality consistent with the maximum benefit to the people of the State.” (See Technical Comment Letter pp. 26-32.) “Short-term” degradation of groundwater spanning “years” or “decades,” some of which will never be restored is not consistent with the maximum benefit to the people of the State, especially given that this groundwater is used by 95% of San Joaquin Valley residents for drinking water. (Carolina Balazs et al., Social Disparities in Nitrate-Contaminated Drinking Water in California’s San Joaquin Valley (Environmental Health Perspective 2011), available at <https://www.ncbi.nlm.nih.gov/pmc/articles/PMC3230390/>.)

Sincerely,



Debi Ores
Attorney & Legislative Advocate
Community Water Center



Jennifer Clary
Water Program Manager
Clean Water Action



Michael K. Claiborne
Attorney
Leadership Counsel for Justice and Accountability

Attachments

TABLE OF CONTENTS

Contents

PREVIOUS EJ STAKEHOLDER COMMENT LETTER.....	2
EJ STAKEHOLDERS NITRATE PERMITTING REDLINE (submitted 08/01/16)	6
EJ STAKEHOLDERS PROPOSED MANAGEMENT ZONE ALTERNATIVE (submitted 08/01/16).....	26
EJ STAKEHOLDERS EXCEPTIONS POLICY REDLINE (submitted 08/01/16)	29
EJ STAKEHOLDERS OFFSETS POLICY REDLINE (submitted 08/01/16)	37

PREVIOUS EJ STAKEHOLDER COMMENT LETTER



Pamela Crendon
Executive Officer
Central Valley Regional Water Quality Control Board
11020 Sun Center Dr. #200,
Rancho Cordova, CA 95670

David Cory, Chair
Central Valley Salinity Coalition
c/o Central Valley Regional Water Quality Control Board
11020 Sun Center Dr. #200,
Rancho Cordova, CA 9567

October 3, 2016

Re: Comments on Revised CV-SALTS Policy documents

Dear Ms. Crendon and Mr. Cory,

We are writing to express our continued concerns regarding both the inadequacy of the path forward the policy documents provide, as well as the overarching process of creating this SNMP. We participated for many years in the CV-SALTS stakeholder meetings with the goal of developing a collaborative SNMP and Basin Plan amendment framework that would meet the shared goals of guaranteeing safe drinking water for all users, achieving a nitrate balance and ensuring long-term restoration of our aquifers, all while supporting a pathway to compliance for agriculture and other nitrate dischargers. Unfortunately, the policies as written will not achieve these goals. Accordingly, we submit these comments in addition to the comments we've submitted previously, to highlight components of the policies that undermine the stated goals of the SNMP. We will continue to provide comments and engage as necessary in our continued commitment to the overall goals of the program despite our growing concern that the current process will not yield the results necessary to protect groundwater and beneficial uses.

We incorporate the comments we submitted on several of the policy documents on August 1 and want to add additional comments in response to the revised Policy Documents recently released to CV Salts stakeholders. We will provide further comments on Draft Policies, including the Draft Policy on Maximum Benefit Analysis and Alternative Compliance Projects.

Nitrates Permitting Policy

- **10 mg/L as a trigger limit:** The use of 10 mg/L, which is the water quality objective, as the trigger limit for how much assimilative capacity may be granted is not appropriate if the goals of this SNMP is to actually ensure adequate management of nitrates so as to prevent negative impacts to residents of the Central Valley now and the future. The Drinking Water regulatory program has stated that using 7.5 mg/L is an appropriate buffer to prevent exceedances and thus setting CV-SALTS trigger limit at 7.5 mg/L would be consistent with the agency. Allocating assimilative capacity up to the water quality objective does not allow any room for error or accidental discharge. Nitrates are an acute contaminant, which means even a single instance of consuming nitrate-laden water can result in serious health concerns especially for vulnerable populations such as pregnant women and infants. Additionally, public water systems have to treat water once it reaches 10 mg/L, thus allowing assimilative capacity to 10 mg/L will result in additional costs to water systems providing drinking water. Furthermore, many communities throughout the Central Valley depend upon private wells which do not require any sort of testing, thus creating large potentially vulnerable populations. Many WDRs set trigger limits below the MCL in order to account for such concerns.¹

- **Relevant groundwater for determining assimilative capacity:**
 - **Consistency of vertical measurement:** The document is extremely inconsistent and unclear as to how assimilative capacity will be determined. There are several potential levels of the groundwater to which a discharger can pick and choose from in determining whether there is assimilative capacity. This is unacceptable. Such inconsistency allows for gamesmanship and will result in localized impacts and incompatible management of the groundwater. Dischargers will choose the level that is most advantageous to their interests, regardless of whether or not it is the best characterization of water quality in the level used by other beneficial users.
 - **What is “shallow groundwater”:** It is unclear what “shallow groundwater” actually looks like. What are the upper and lower limits of the shallow groundwater? Does this include shallow domestic wells?
 - **The use of the production zone is not appropriate:** We reiterate that the use of the production zone for the purposes of assessing assimilative capacity is not appropriate. The weighted average of the water quality across the production zone by definition weighs toward the deeper water, thus increasing isolation and vulnerability of shallow area (since it's weighted based on the amount of water, and the amount of water is greater in the lower zone).
 - **Horizontal determination:** We continue to stand firm that determining assimilative capacity across an entire management zone (which can be as large as an entire basin!) is

¹ Santa Ana Region Basin Plan, http://waterboards.ca.gov/santaana/water_issues/programs/basin_plan/docs/2016/Chapter_4_Feb_2016.pdf (p. 4-54). Within nearly all of the management zones within the Santa ana Region, the water quality objective is set far below the MCL. To allow a discharge greater than that zone's objective, there must be a finding of maximum benefit and thus antidegradation policies apply.

inappropriate because it will lead to localized hot spots and is inconsistent with the goals of CV-SALTS. It is most appropriate to determine assimilative capacity within the relevant groundwater near the discharge. Assimilative capacity should thus be determined by looking at the groundwater quality within a mile and a half radius of impacted wells. This is consistent with the definition of zone of influence found within the UC Davis Nitrate Report.

Management Zones

- **Scope & size:** Management zones should not be able to span the size of a basin or subbasin. Allowing these zones to be that large may be too unwieldy to manage. Furthermore, since management zones are proposed for everything from determining assimilative capacity to locating mitigation projects, this wide of a geographic scope is likely to lead to localized hot spots, regardless of other efforts to prevent them.
- **Inclusion of all relevant parties:** Due to the fact this is still a voluntary process we're concerned that some impacted residents will be left out of a source of alternative drinking water supply. The policy documents have not yet defined how it will be determined that a resident is impacted by a particular discharger. The policy document states "intended... to facilitate the assurance of safe drinking water for all residents in the zone adversely affected by the dischargers participating in the MZ and that are within the zone boundary." It is unclear how the management zone boundaries will be determined. Based on this ambiguity it seems likely that boundaries could be drawn to exclude impacted or potentially impacted communities. Furthermore, if there is a discharger located within the boundaries of the management zone - but not participating in a management zone - there will be a white, or unprotected area. There must be some means to assure that any communities nearby that area of discharge are not unfairly excluded from alternative drinking water sources when management zone participants may have also contributed.
- **Governance:** In previous CV-SALTS documents more discussion has gone into how these management zones will be governed, however there is no such discussion found within this policy document. Previous discussions have laid out key priorities and responsibilities for management zones, including: organization, outreach plan, dispute resolution, funding commitments, legal commitments, and a budget plan. As we have stated in past comments, the organization structure needs to include representatives of impacted communities as well as identification of nearby disadvantaged communities and the outreach plan must include a robust plan for how to engage all impacted and future impacted residents.

Offsets Policy

- **Offsets versus mitigation projects:** We continue to be concerned about the conflation of offsets and mitigation projects. Many of the examples offered as offsets are in fact mitigation projects. The distinction is important in regards to when each is appropriate. We reiterate that offsets can

be available as a means for allocating assimilative capacity and mitigation projects may be available as conditions for an exception or permitting of a discharge.

- **Offsets** by definition do not result in degradation to groundwater as the discharger is offsetting the amount they would have degraded the water by reducing or eliminating the loading within the same zone of influence as the discharge. Thus, an offset is not appropriate to be a part of the exceptions policy, as an exception is only for discharges where the discharge is above the MCL and there is no assimilative capacity available. Offsets may be used to meet discharge requirements.
- **Mitigation projects**, on the other hand, are aimed at mitigating the impacts of that particular discharge. So this would include projects such as implementing practices elsewhere to reduce that particular discharge's concentration, reducing the load over time through maintenance operations throughout the life of the discharge, or by rectifying the impacts the discharge has upon communities. Mitigation projects should be required as a condition of an exception since it can help reduce the impact the discharge which will result in pollution has on the groundwater.
- **Replacement water supplies** (including emergency water supplies and treatment) are aspects discussed for inclusion in an Early Action Plan. These mitigation projects should remain within the Early Action Plan and mitigation projects which may be proposed as a condition to an exception should focus on reducing the impacts to the groundwater.

Exceptions Policy

- By allowing dischargers to obtain an exception despite the fact they could feasibly comply with the discharge requirements is inconsistent with the eventual goal of basin restoration. Even if compliance with requirements does not result in noticeable improvements to water quality in the near future, if it is feasible to comply and meet water quality objectives, dischargers should do so. Exceptions should only be acceptable for situations where it is infeasible for a discharger to otherwise be in compliance.

Sincerely,



Phoebe Seaton
Co-Director and Attorney at Law
Leadership Counsel for Justice and Accountability



Laurel Firestone
Co-Executive Director and Attorney at Law
Community Water Center



Jennifer Clary
Water Policy Analyst
Clean Water Fund

Policy No. X: Nitrate Permitting Strategy

1.0 Regulatory Basis for Nitrate Permitting Strategy for Discharges to Groundwater

The Salt and Nitrate Management Plan (SNMP) sets forth several different approaches for managing salts and nitrates throughout the Central Valley. For dischargers regulated by the Central Valley Water Board, these management efforts must ultimately be implemented in permits issued to dischargers. Permits issued by the Central Valley Water Board are referred to as waste discharge requirements (WDRs), or Conditional Waivers from waste discharge requirements (Conditional Waivers).² WDRs must implement relevant provisions in the Basin Plans, and Conditional Waivers must be consistent with the Basin Plans. As discussed previously in **Section X**, the Basin Plans identify beneficial uses for designated waterbodies, establish water quality objectives that “will ensure reasonable protection of beneficial uses and the prevention of nuisance, and specify a program of implementation.”³ Many Central Valley groundwater basins and sub-basins are designated with the municipal and domestic water supply (MUN) beneficial use, which is defined to mean “uses of water for community, military, or individual water supply systems including, but not limited to, drinking water supply.”⁴ The MUN designations for specified groundwater basins are identified in the Tulare Lake Basin Plan, and generally designated for all groundwater basins in the Sacramento River and San Joaquin River Basin Plan.

Along with the MUN beneficial use designation, the Basin Plans include the following water quality objective to protect drinking water:

“At a minimum, waters designated for domestic or municipal supply (MUN) shall not contain concentrations of chemical constituents in excess of the maximum contaminant levels (MCLs) specified in the following provisions of Title-22 of the California Code of Regulations which are incorporated by reference into this plan: Tables 64431-A (Inorganic Chemicals)...”⁵

For waterbodies designated MUN, the Maximum Contaminant Level for nitrate is 10 mg/L as nitrogen.⁶

Thus, with respect to nitrate (under the Basin Plans as they currently exist), WDRs and Conditional Waivers must ensure that discharges authorized by the given WDR/Conditional Waiver meet the water quality objective in the discharge, or ensure that the receiving water will meet the water quality objective. In some areas of the Central Valley, and for some types of dischargers, the traditional permitting approach for nitrates may not be feasible, reasonable or practicable. The SNMP nitrate

² CWC §13263 & 13269

³ CWC §13241

⁴ Basin Plan, pg. II-1

⁵ Water Quality Control Plan (Basin Plan) for the Sacramento River Basin and the San Joaquin River Basin – 4th Ed., pg. III-10.0 and Water Quality Control Plan for the Tulare Lake Basin - 2nd Ed., pg. III-7.

⁶ 22 CCR §64431(a); see Table 64431-A: Maximum Contaminant Levels for Inorganic Chemicals. Prior to January 1, 2016 the MCL was expressed as 45 mg/L (as NO₃) which is equivalent to 10 mg/L Nitrate as Nitrogen.

permitting strategy sets forth recommendations with respect to permitting nitrate discharges in WDRs and Conditional Waivers under the traditional permitting approach as well as providing for alternative permitting approaches.

In either case, the Central Valley Water Board must adopt permits that implement and are consistent with the Basin Plans, which includes consideration of several recent statewide policies. There is also a need to consider the reality of existing water quality conditions [in order to better understand how to meet long-term restoration goals](#). Relevant statewide policies are summarized below. Existing water quality conditions are described in detail in [Sections XX](#).

1.1 Statewide Nitrate Policies

In 2013, the State Water Resources Control Board (State Water Board) reaffirmed the importance of developing appropriate WDRs to manage nitrate discharges:

“The Water Boards will evaluate all existing Waste Discharge Requirements to determine whether existing regulatory permitting is sufficiently protective of groundwater quality at these sites. The Water Boards will use the findings to improve permitting activities related to nitrate.”⁷

In 2012, the state legislature approved Assembly Bill 685 which amended the California Water Code to declare that:

“...every human being has the right to safe, clean, affordable and accessible water adequate for human consumption, cooking and sanitary purposes. All relevant state agencies, including the Department of Water Resources, the State Water Resources Control Board, and the State Department of Public Health, shall consider this state policy when revising, adopting or establishing policies, regulations, and grant criteria when these policies, regulations and criteria are pertinent to the uses of water described in this section.”⁸

To ensure statewide implementation and consideration of the Human Right to Water, the State Water Board in February of 2016 adopted the Human Right to Water as a Core Value and Directing Its Implementation in Water Board Programs and Activities (Resolution 2016-0010). Among other things, Resolution 2016-0010 finds that:

“When regulating discharges that could threaten human health by causing or contributing to pollution or contamination of drinking water sources, the Water Boards may consider all solutions for ensuring safe drinking water, including providing replacement water as an interim solution while long-term water quality solutions are developed.”

The Central Valley Water Board recently followed suit and adopted [Resolution 2016-0018](#),⁹ similarly directing implementation of the Human R

⁷ State Water Resources Control Board. Report to the Legislature: Recommendations for Addressing Nitrate in Groundwater (February, 2013). See recommendation #15 at page 43 of the report.

⁸ Assembly Bill No. 685 added §106.3 to the California Water Code. Signed by Gov. Brown on September 25, 2012.

⁹ Central Valley Water Board Resolution, adopted April 21, 2016

ight to Water in its programs and activities.

1.2 State's Antidegradation Policy & Allocation of Assimilative Capacity

When water quality in the groundwater basin is better than water quality objective specified in the Basin Plan, then the state's antidegradation policy¹⁰ requires the Central Valley Water Board to regulate in a manner designed to maintain the highest quality water that is consistent with the maximum benefit of the people of the state and allows for all designated beneficial uses to continue~~reasonable~~.¹¹ Therefore, when the nitrate concentration in the receiving water is less than 10 mg/L, the Central Valley Water Board ~~shall 's preferred permitting strategy will be to~~ establish WDRs that preserve high quality water unless ~~it~~ finds that lowering water quality is consistent with the state's antidegradation policy.

The state antidegradation policy sets forth the specific conditions that must be met and demonstrations that must be made before the Central Valley Water Board can allow a discharge (or discharges) to lower existing water quality:

- "1) *Whenever the existing quality of water is better than the quality established in policies as of the date on which such policies become effective, such existing high quality will be maintained until it has been demonstrated to the State that any change will be consistent with maximum benefit to the people of the State, will not unreasonably affect present and anticipated beneficial use of such water and will not result in water quality less than that prescribed in the policies.*
- 2) *Any activity which produces or may produce a waste or increased volume or concentration of waste and which discharges or proposes to discharge to existing high quality waters will be required to meet waste discharge requirements which will result in the best practicable treatment or control of the discharge necessary to assure that (a) a pollution or nuisance will not occur and (b) the highest water quality consistent with maximum benefit to the people of the State will be maintained."¹²*

1.3 SNMP Recommended Guidance to Evaluate Consistency with Anti-degradation Requirements

Assimilative capacity exists where the Board determines that current water quality is better than prescribed water quality objectives for the most sensitive beneficial use(s) within the receiving water directly impacted by the discharge. The amount of assimilative capacity, if any, varies depending on the individual characteristics of the waterbody in question.

When specific conditions noted above are met, the Central Valley Water Board can make an allocation of assimilative capacity and allow a discharge (or discharges) to lower existing water quality. The Central Valley Water Board ~~should not is not required to~~ allocate all of the estimated assimilative capacity

¹⁰ State Board Resolution 68-16, Statement of Policy with Respect to Maintaining High Quality Waters of California

¹¹ SWRCB. Statement of Policy with Respect to Maintaining High Quality of Waters in California. Res. No. 68-16 (Oct. 28, 1968)

¹² State Water Board. Statement of Policy with Respect to Maintaining High Quality of Waters in California. Res. No. 68-16 (Oct. 28, 1968).

Formatted: Font: 11 pt, Not Bold, Font color: Black

available and, for this reason, the SNMP establishes triggers to maintain an appropriate safety factor to ensure that high quality receiving waters do not exceed the water quality objective for nitrate. Where there is insufficient data to determine current water quality, the Central Valley Water Board will presume there is no available assimilative capacity until sufficient data becomes available to prove otherwise.

To determine that the allocation of assimilative capacity “will not result in water quality less than that prescribed in the policies,” the Central Valley Water Board will generally require dischargers to demonstrate that the permitted discharge(s) will not cause the average nitrate concentration in the receiving water relevant groundwater basin or sub-basin to exceed 7.5-10 mg/L. The level of demonstration needed here will vary based on a number of different factors. For example, for a discharge from a single facility (often referred to as a point source discharger), the demonstration may be relatively simple if the discharger is seeking to use assimilative capacity available as determined from looking at first encountered groundwater and the discharger has the necessary data and information to show that the discharge will not cause first encountered groundwater to exceed 7.5 mg/L-N the water quality objective 10 mg/L-N over a 20 year planning horizon. At the other end of the scale, multiple dischargers seeking to show assimilative capacity available in the receiving water production zone over a defined management zone area will likely need more extensive data and information, and/or modeling, to make the demonstration that 7.5-10 mg/L will not be exceeded within a defined time frame.

Further, the Central Valley Water Board will require dischargers to demonstrate that the permitted discharge(s) will not cause the average nitrate concentration at existing or planned wells to exceed to exceed 10 mg/L, or 7.5 mg/L the expressed trigger value. For permitted discharges that are likely to lower water quality, the Central Valley Water Board will presume that present and probable future beneficial uses will not be unreasonably affected if the discharge(s) consumes less than 10% of the available assimilative capacity by itself and not more than 20% of the available assimilative capacity in combination with other authorized discharges. This approach is similar to the recommendations for certain groundwater recharge projects in the Recycled Water Policy.¹³

If an individual discharge(s) is likely to consume more than 10% of the available assimilative capacity, or a combination of discharges to the same groundwater basin or sub-basin is likely to consume more than 20% of the available assimilative capacity, then the discharger(s) must demonstrate that allowing lower water quality will not detrimentally unreasonably affect others. The identification of others will depend on the how the discharger(s) seek to determine available assimilative capacity. For example, if an individual discharger seeks to utilize available assimilative capacity in first encountered groundwater, then “others” would be those down-gradient in the relative immediate surrounding area. In comparison, if multiple dischargers seek to use available assimilative capacity over a Management Zone area, then others would be those users within the Management Zone, and down gradient of the Management Zone.

Next, to permit the use of assimilative capacity, the Central Valley Water Board is required to find that the discharger, or dischargers, are implementing “best practicable treatment or control necessary to assure that a pollution or nuisance will not occur.” To determine if BPTC is being implemented, the SNMP recommends that the Central Valley Water Board look at whether BMPs or BPTC (at the

¹³ State Water Board, Policy for Water Quality Control for Recycled Water, Res. No. 2009-0011 (Feb. 3, 2009)

discharge) can assure that nitrate concentrations in the receiving water at drinking water wells down-gradient of the discharge will remain below 7.540 mg/L for the defined planning horizon (i.e., 20 years). To evaluate if BPTC is being implemented, the SNMP recommends that the complete antidegradation analysis prepared by the discharger(s) include an evaluation of alternatives, which considers socioeconomic impacts of different control/treatment measures, and if different control/treatment measures are reasonable, practicable, and/or feasible.

~~If even with BPTC the discharge will result in in pollution or nuisance, then the SNMP recommends that the Central Valley Water Board next consider whether offsets or mitigation projects -mitigation strategies applied at any other point to ensure achievement of best water quality since 1968 and there are no localized impacts between the discharge and all affected down gradient water users (e.g., well-head treatment or alternative water supply, etc.) can better assure safe drinking water to those users. In making such a determination, the Regional Board shall not allow the discharge to cause any localized impacts and the offsets or mitigation projects shall have the goal of achieving highest quality water since 1968. To evaluate if BPTC is being implemented, the SNMP recommends that the complete antidegradation analysis prepared by the discharger(s) include an evaluation of alternatives, which considers socioeconomic impacts of different control/treatment measures, and if different control/treatment measures are reasonable, practicable, and/or feasible.~~

After, and in conjunction with evaluating BPTC, the Central Valley Water Board must then determine whether allocating assimilative capacity to authorize a discharge that is expected to lower water quality is “consistent with maximum benefit to the people of the state.” To make this finding for nitrate discharges, the SNMP recommends that the Central Valley Water Board consider the following factors:

- 1) Economic and social costs, tangible and intangible, direct and indirect, of the current proposed and any future discharge(s) compared to the benefits for both the discharger and all others that may be affected by the discharge. This includes an evaluation of the discharger’s capacity to bear the costs of not degrading of compliance (e.g. “affordability”) and any potential adverse impacts to the surrounding community, including but not limited to the cost of finding and providing interim and long-term replacement water or paying higher costs for treated water sources, an evaluation of the community’s and residents’ capacity to bear those costs, impacts on property values, and impacts on health. This is not intended to be a formal Cost-Benefit Analysis.
- 2) Environmental effects of allowing or prohibiting the proposed discharge (especially the net effect on water quality in the region and the Central Valley Water Board’s long-term restoration plans). In some cases, where the net effect on receiving water quality is shown to be spatially and/or temporally limited, the Central Valley Water Board may conclude that the discharge does not result in significant degradation.

~~In general, the Central Valley Water Board should not is less likely to allocate assimilative capacity to discharges where there is a reasonably feasible and practicable means for maintaining high quality waters quality achieving compliance with traditional waste discharge requirements. Where no feasible alternatives to maintain high quality water exist, and to deny the discharge would result in widespread economic harm, the Central Valley Water Board may consider as a last resort an exception in order to allow the discharge to continue subject to conditions. The Central Valley Water Board is also unlikely to prohibit discharges where no such means exist and considers this option only as a last resort.~~

~~Overall, the SNMP recommends that the Central Valley Water Board be predisposed to allocate assimilative capacity, and allow lower water quality, where doing so assures a significantly better outcome for the people of California than would requiring strict compliance with default waste discharge requirements. And, t~~The Central Valley Water Board should prioritize allocations of assimilative capacity when and where it would provide a demonstrably more effective means of assuring safe drinking water than other available permitting alternatives and there is a long-term plan to meet water quality objectives. To this end, a more detailed regional guidance document describing what sorts of demonstrations might constitute “maximum benefit to people of the state”¹⁴ will be developed. It is anticipated that this recommended guidance will be submitted for consideration by the Central Valley Water Board as part of the final Basin Plan Amendment package to implement the SNMP.

Commented [1]: We are not comfortable with this localized approach to anti-deg.

Notably, if the Central Valley Water Board concludes that, even after implementing BPTC, a discharge will unreasonably affect present or anticipated beneficial uses of water, or result in water quality less than that prescribed in the Basin Plan, or cause ~~an unmitigated~~ pollution or nuisance to occur, or is inconsistent with maximum benefit to the people of the state, then lower water quality cannot be authorized by allocating a portion of the available assimilative capacity

1.4 Consideration of Water Quality Conditions

Understanding and being able to characterize current and projected water quality conditions is important because regulatory requirements differ when existing water quality is better than the applicable standard(s) (i.e., 10 mg/L-N for Nitrate).¹⁵ Under such conditions, the range of permitting options also increases when the Central Valley Water Board finds that there is assimilative capacity available in the receiving water.¹⁶ The SNMP implementation approach for permitting nitrate discharges to groundwater is separated into two paths. The first path (Path A) describes the proposed approach when an individual discharger (or third party group subject to a general order wishing to proceed under Path A) decides to comply with the nitrate components of the SNMP as an Individual/Third Party. The second path (Path B) describes the proposed approach when an individual intends to participate in a Management Zone to comply with the nitrate components of the SNMP.

Prior to determining which Path to follow, dischargers (individually or collectively) should conduct an initial assessment of their discharge, and evaluate any available Preliminary Management Zone Proposals. With this information, the discharger can then provide the Central Valley Water Board with a Notice of Intent on if the discharger(s) intends to comply with the nitrate components of the SNMP as an individual/Third Party group, or as a participant in a Management Zone.

1.5 Initial Assessment of Receiving Water and/or Discharge Conditions & Evaluation of Preliminary Management Zone Proposals

¹⁴ NOTE: To be developed as part of the SNMP Basin Plan Amendment Package based on the concepts described in Attachment A (below).

¹⁵ State Water Board. Resolution No. 68-16: Statement of Policy with Respect to Maintaining High Quality of Waters in California (October 28, 1968).

¹⁶ The specific method CV-SALTS recommends for determining whether and how much assimilative capacity is available is described in Section ~~XXX~~ of this Salt and Nitrate Management Plan.

Establishing appropriate WDRs,¹⁷ and determining an appropriate pathway for compliance with the SNMP for nitrates requires consideration of a number of key factors including, but not limited to:¹⁸

- 1) The current nitrate concentration in the receiving water and any relevant trends.
- 2) The nitrate concentration in the discharge when it reaches the groundwater. ~~If this information is not available, then an estimate of the concentration of the leaching risk in the form of A-R may be accepted.~~
- 3) The nitrate concentration of other ~~dischargers that may impact receiving water quality~~ ~~recharges to the same management zone, if permitting on a management zone basis.~~
- 4) ~~Consideration of elements of a Preliminary Management Zone Proposal.~~

The permitting options available to the Central Valley Water Board, and the demonstrations required for various options, depends on these variables. An initial assessment is appropriate to determine how the regulated discharge is likely to affect nitrate concentrations in the receiving water. The level of effort to complete the initial assessment should be proportional to the relative risks involved. Low threat discharges in low vulnerability areas generally require considerably less detail. High threat discharges or high vulnerability areas may require more sophisticated analysis and modeling.

In the simplest case, groundwater quality currently complies with the primary MCL and nitrate concentrations in the discharge are even lower. No special consideration is necessary because the discharge complies with water quality standards and does not cause water quality degradation.

At the other end of the spectrum, where groundwater quality already exceeds the primary MCL for nitrate and there is no reasonably feasible or practical means for assuring that nitrate concentrations from the discharge will be less than 10 mg/L when the discharge reaches the groundwater, an alternative compliance option may be needed.

1.6 — Permitting Pathways

~~The SNMP encourages dischargers to participate in Management Zones as the preferred method for complying with the nitrate components of the SNMP. However, participation in a Management Zone may not be appropriate for every discharger, or groups of dischargers, depending on water quality and various discharger related circumstances. Accordingly, the SNMP proposes two pathways for complying with the nitrate components of the SNMP. Path A is for those intending to comply with the SNMP as an individual discharger (or third party group subject to a general order), and follows more closely with the Central Valley Water Board's traditional permitting approach. Path B is for those intending to comply with the SNMP by participating in a Management Zone. Notably, for those dischargers intending to comply via Path A, assimilative capacity may be granted by the Central Valley Water Board subject to required findings but assimilative capacity must be available in shallow/first encountered groundwater. In comparison, for dischargers intending to comply by participating in a management zone (i.e., Path B), assimilative capacity may be granted by the Central Valley Water Board (again subject to required~~

¹⁷ The term WDRs as used in this section refers to both WDRs and Conditional Waivers, and the strategy applies equally to the Central Valley Water Board's adoption of WDRs under CWC §13263 or adoption of Conditional Waivers under CWC §13269.

¹⁸ State Water Board. In the Matter of the Petition of the City of Lompoc for Review of Order No. 80-03 (NPDES Permit No. CA 00481827), California Regional Water Quality Control Board, Central Coast Region. Order No. WQ 81-5; (3/19/81).

findings), and the Central Valley Water Board can evaluate the availability of assimilative capacity using a volume-weighted average. The level of information necessary, as well as WDR conditions/requirements, will vary based on the circumstances associated with each discharge.

Based on the order of priority notification, dischargers will need to notify the Central Valley Water Board of their intent to either comply with the components of the SNMP as an individual discharger, or as part of a Management Zone.¹⁹ The SNMP recommends that the notification be made in the form of a Notice of Intent (NOI). Further, to make this election and submit a NOI, dischargers will need to evaluate Preliminary Management Zone Proposals that will be made available, as well as evaluate the circumstances of their own discharge. The NOI requirements will vary depending on the Path selected, and is described in relation to each Path below.

2.0 Path A - Permitting Strategy for Individual Discharger or Third Party Group Subject to General Order Wishing To Proceed Under Path A

2.1 Categorization of Discharges for Nitrates

The level of effort and the conditions/requirements imposed by the Central Valley Water Board in permitting nitrate discharges will vary depending on the impact to water quality. The SNMP recognizes that there are some discharges of nitrates to groundwater that would be considered low-threat, and are therefore relatively simple for the Central Valley Water Board to authorize in existing WDRs, or renewed/revised WDRs. For example, discharges that are better than receiving water quality and the receiving water is better than the water quality objective of 10 mg/L are considered to not lower water quality. In such circumstances, the discharge is not subject to the state's antidegradation policies and the Central Valley Water Board is not required to make the findings as specified in Resolution 68-16 to authorize the discharge. Others may be able to demonstrate that their discharge, or collective discharges, are low threat in nature because they have data and information that demonstrates that the discharges have not degraded groundwater over a specified time-period, and that the nature of the discharge has remained constant. For example, in some areas of the Central Valley where groundwater is better than the nitrate water quality objective, and cropping and cultural practices have remained constant, data and information may be used to demonstrate the low threat nature of the discharge.

However, at the other end of the spectrum, there may be discharges of nitrates that are above the drinking water standard, and there is no available assimilative capacity. In these circumstances, it may be appropriate for the Central Valley Water Board to grant an exception to meeting the water quality objective rather than prohibiting the discharge.

Because of the various levels of impacts, the SNMP establishes five categories for dischargers choosing to comply with the SNMP via Path A. The five categories are as follows:

¹⁹ For purposes of this notification, individual dischargers that are subject to General Orders that cover a specified geographic area or are commodity based, and that are administered by a Third Party (e.g., Third Party Orders for Irrigated Agriculture), the Third Party may provide notice as required in this step on behalf of its members. For individual dischargers that are subject to a General Order that is not administered by a Third Party (e.g., Dairy General Order), the individual must provide the necessary notice as indicated in this step.

- Category 1 - No Degradation Category: Discharge²⁰ is equal to or less than the water quality objective of 7.5±0 mg/L, and the discharge is better than receiving water quality as measured in First Encountered Groundwater, and the discharge will not contribute to quality lower than the highest quality water to exist since 1968 or other standard as determined through an anti-degradation analysis.
- Category 2 - *Degradation De minimus* Category: Receiving water is better than water quality objective and the proposed discharge is above receiving water quality water quality objectives, thus leading to degradation. To allow allow degradation up to the trigger of 75% of water quality objectives (i.e. 7.5 mg/L), the Central Valley Water Board will require additional monitoring and trend evaluations as part of the WDRs in order to make appropriate findings consistent with Resolution 68-16 and the SNMP. Discharges which would lead to degradation higher than 75% are required to apply for an exception in order to account for uncertainty of actual water quality. has assimilative capacity in First Encountered Groundwater (i.e., is better than the water quality objective). For this category, the discharge may be above the water quality objective as it enters first encountered groundwater, but the discharge will use less than 10% of the available assimilative capacity, and is thus considered de minimus.
- Category 3 — Degradation Below 75% of the Water Quality Objective Category: Discharges will be considered as part of this category if they anticipate using available assimilative capacity in First Encountered Groundwater that is considered to be more than *de minimus* but will not cause First Encountered Groundwater to exceed a trigger of 75% of the water quality objective for nitrate over a 20-year planning horizon. To allow use of assimilative capacity in this circumstance, the Central Valley Water Board will require may find it necessary to include additional monitoring and trend evaluations as part of the WDRs in order to make appropriate findings consistent with Resolution 68-16 and the SNMP.
- Category 4 — Degradation Above 75% of the Water Quality Objective Category: Discharges will be considered as part of this category if they anticipate using available assimilative capacity in First Encountered Groundwater, and use of assimilative capacity will cause First Encountered Groundwater to exceed the trigger of 75% of the water quality objective for nitrate over a 20-year planning horizon. To allow use of assimilative capacity in this circumstance, the Central Valley Water Board will require may find it necessary to include additional conditions as part of the WDRs in order to make appropriate findings consistent with Resolution 68-16 and the SNMP.

Formatted: Font: Italic

Formatted: Font: Not Italic

²⁰ Discharge as used here is intended to mean the quality of the discharge as it enters first encountered groundwater. Thus, the quality of the discharge itself may exceed the standard but due to transformation and other variables, it meets or is better than the objective as it enters first encountered groundwater.

- Category ~~53 - Pollution Discharge Above Objective And No Available Assimilative Capacity~~: Discharges that exceed the ~~7.5 mg/L water quality objective trigger limit~~ for nitrate, and where First Encountered Groundwater ~~is greater than 75% of the water quality objective has no available assimilative capacity~~, will be considered to be part of this category. Discharges in this category ~~must~~ ~~may need to~~ seek an exception pursuant to the Exceptions Policy under the SNMP.

2.2 Submittal of Notice of Intent

For those dischargers that intend to comply via Path A, the NOI will need to include the following:

- An initial assessment of receiving water and/or discharge conditions.
- An initial assessment to determine if the discharge (or collective discharges) are impacting any nearby public water supply wells or domestic wells for nitrates.
- As applicable, an Early Action Plan, including specific actions and a schedule of implementation to address immediate needs of those drinking groundwater that exceeds the drinking water standard if there are public water supply or domestic wells impacted by nitrates within the area of influence of discharges covered by the NOI.
- Identification of Category of the Discharge (see section 2.1 above).
- Information necessary to support allocation of assimilative capacity, as applicable (see Section xx below).
- Application for Exception pursuant to the Exceptions Policy, as applicable.

2.3 Notice of Intent with Early Action Plan

When the Notice of Intent includes an Early Action Plan that includes a plan to address immediate drinking water needs, the Central Valley Water Board will notify the discharger within 30 days if the discharger may proceed forward with implementing the Early Action Plan.

2.4 Revision of WDRs/Compliance with SNMP

After receiving the Notice of Intent, the Central Valley Water Board should have the information necessary to determine if the discharger can comply with the SNMP with no further action, or if the discharger will be required to submit additional information and/or if additional WDR conditions are necessary for the discharger to comply with the SNMP for nitrates. In general, discharges that fall within Category ~~ies 1 and 2~~, (No Degradation ~~and De Minimus respectfully~~), will be determined to comply with the SNMP for nitrates without the need for further conditions or requirements. For discharges that fall within Category ~~2 (Degradation)~~ ~~ies 3 and 4 (Allocation of Assimilative Capacity)~~, the Central Valley Water Board must make findings that are consistent with the State's Antidegradation Policy (Resolution No. 68-16). ~~Due to Depending on~~ the level of degradation, the Central Valley Water Board ~~will may~~ require additional conditions in WDRs to implement the SNMP, and to allocate assimilative capacity. For Category ~~53~~, the Central Valley Water Board ~~must~~ ~~will need to~~ find that the discharge complies with the provisions in the Exceptions Policy.

To make findings of compliance with the nitrate components of the SNMP, the Central Valley Water Board must make the following findings and/or impose the following conditions that are applicable to each individual category. The findings and/or conditions shall be included in a new/revised WDR.

2.4.1. Category 1 - No Degradation Category

- Discharge is equal to or better than the nitrate water quality objective of ~~7.5~~ 10 mg/L-N (i.e., less than 10 mg/L-N); and, discharge is better than receiving water quality as measured in First Encountered Groundwater.
- Discharge is deemed to be in compliance with SNMP.

2.4.2. ~~Category 2 - Degradation De minimus Category~~

- ~~Receiving water quality has assimilative capacity in First Encountered Groundwater (i.e., is better than water quality objective of 10 mg/L-N).~~
- ~~Discharge(s) will not use more than 10% of available assimilative capacity over a 20-year planning horizon.~~
- ~~To determine amount of assimilative capacity consumed by the discharge, the Central Valley Water Board will consider the quality of the discharge as it enters First Encountered Groundwater, accounting for reductions in nitrate mass or concentration as the discharge percolates to groundwater through the soil.~~
- ~~Discharge will not unreasonably affect present and anticipated beneficial uses.~~
- ~~WDRs will ensure that discharges result in BPTC at a level that is necessary to assure that pollution and nuisance will not occur, and that the highest water quality consistent with the maximum benefit to the people of the state will be maintained.~~

2.4.23. Category 23 - Degradation Below 75% of the Water Quality Objective Category

- Receiving water quality has assimilative capacity in First Encountered Groundwater (i.e., is better than water quality objective of 10 mg/L-N).
- ~~Discharge(s) will use more than 10% of available assimilative capacity over a 20-year planning horizon.~~
- Discharge will not cause First Encountered Groundwater to exceed 75% of the water quality objective for nitrate over a 20-year planning horizon.
- If the discharge causes the First Encountered Groundwater to exceed 50% of the water quality objective for nitrate over a 20-year planning horizon, the discharger must fund the increased costs of monitoring required of local impacted water districts.
- To determine amount of assimilative capacity consumed by the discharge, the Central Valley Water Board will consider the quality of the discharge as it enters First Encountered Groundwater, accounting for reductions in nitrate mass or concentration as the discharge percolates to groundwater through the soil.
- Discharge will not unreasonably affect present and anticipated beneficial uses.
- WDRs will ensure that discharges result in BPTC at a level that is necessary to assure that pollution and nuisance will not occur, and that the highest water

Formatted: Font: Italic

Formatted: Font: Italic

Formatted: Indent: First line: 0"

quality consistent with the maximum benefit to the people of the state will be maintained.

- Additional monitoring and periodic trend evaluation conditions are imposed to ensure compliance with SNMP
- Discharge must comply with the anti-degradation policy

~~2.4.4. Category 24 – Degradation Above 75% of the Water Quality Objective~~

- ~~Receiving water quality has assimilative capacity in First Encountered Groundwater (i.e., is better than water quality objective of 10 mg/L-N).~~
- ~~Discharge(s) will use more than 10% of available assimilative capacity over a 20 year planning horizon.~~
- ~~Discharge will cause First Encountered Groundwater to exceed 75% of the water quality objective for nitrate over a 20 year planning horizon but will not cause First Encountered Groundwater to exceed the water quality objective for nitrate over a 20 year planning horizon.~~
- ~~To determine amount of assimilative capacity consumed by the discharge, the Central Valley Water Board will consider the quality of the discharge as it enters First Encountered Groundwater, accounting for reductions in nitrate mass or concentration as the discharge percolates to groundwater through the soil.~~
- ~~Discharge will not unreasonably affect present and anticipated beneficial uses.~~
- ~~WDRs will ensure that discharges result in BPTC at a level that is necessary to assure that pollution and nuisance will not occur, and that the highest water quality consistent with the maximum benefit to the people of the state will be maintained.~~
- ~~Discharger required to develop and implement a SNMP Implementation Plan for the nitrate components of the SNMP, which shall include the following:~~
 - ~~Identification of nitrate related drinking water supply issues in the area of influence of the discharge;~~
 - ~~Time schedule with milestones for addressing newly identified nitrate related drinking water supply issues in the area influenced by the discharge;~~
 - ~~Preliminary identification of the steps that will be taken to evaluate actions necessary to implement Management Goals 2 and 3, which may be phased in over time and will likely require further evaluation and assessment to identify proposed long-term actions.~~

~~2.4.35. Discharge will result in receiving water that exceeds 7.5 N mg/L Above Objective and No Available Assimilative Capacity~~

- Receiving water has no assimilative capacity (7.5 mg/L) for nitrates in First Encountered Groundwater.
- Discharge exceeds the water quality objective for nitrate.
- No reasonable, feasible or practicable means are available for discharger to comply with WDRs that would otherwise limit the discharge of nitrate to groundwater concentrations to less than 10 mg/L-N.
- It is infeasible, impracticable or unreasonable to prohibit the discharge.

- Discharger required to develop and implement a SNMP Implementation Plan for the nitrate components of the SNMP, which shall include the following:
 - Identification of nitrate related drinking water supply issues in the area of influence of the discharge;
 - Time schedule with milestones for addressing newly-identified nitrate related drinking water supply issues in the area influenced by the discharge;
 - Preliminary identification of the steps that will be taken to evaluate actions necessary to implement Management Goals 2 and 3, which may be phased in over time and will likely require further evaluation and assessment to identify proposed long-term actions.
- Discharger required to seek and obtain an exception in accordance with the Exceptions Policy.

~~3.0 — Path B — Permitting Strategy for Participants of A Management Zone~~

~~3.1 — Preparation of a Preliminary Management Zone Proposal~~

~~The SNMP encourages dischargers (and groups of dischargers) to work collectively to initiate development of a Preliminary Management Zone Proposal, the requirements of which are outlined in the Management Zone Policy. The purpose for preparing a Preliminary Management Zone Proposal is to provide all dischargers within the specified area for that management zone with enough information to make an election for complying with the nitrate components of the SNMP via Path A (as an individual discharger/third party group), or via Path B (participant in a Management Zone). After conducting their own initial assessment of their discharge, and after evaluating any applicable Preliminary Management Zone Proposal, dischargers will then need to notify the Central Valley Water Board of their election.~~

~~3.2 — Submittal of Notice of Intent~~

~~For those dischargers that intend to comply with Path B, the NOI shall include identification of the Management Zone in which the discharger intends to participate, and acknowledge that they have reviewed and understand the commitments associated with participation in the Management Zone based on the Preliminary Management Zone Proposal that applies for their area of discharge.~~

~~3.3 — Implementation of Early Action Plan~~

~~As part of participating in a Management Zone, dischargers will need to collectively be responsible for implementing the Early Action Plan that is part of the Preliminary Management Zone Proposal. Although WDRs for dischargers participating in a Management Zone will not yet be revised at this step in the process, the SNMP recommends that the Central Valley Water Board find participating dischargers in compliance with nitrate components of the SNMP as long as the participant is timely, and in good faith, participating in the Management Zone. Participating in the Management Zone includes assisting in the implementation of the Early Action Plan, and assisting in developing the Revised Management Zone Proposal. For dischargers that are subject to a General Order as a member of a Third Party Group, Third Party Group participation on behalf of its members shall constitute discharger participation.~~

3.3 Revision of WDRs/Compliance with SNMP

Per the Management Zone Policy, the Central Valley Water Board will revise WDRs/Conditional Waivers for those dischargers participating in the Management Zone after receiving the Revised Management Zone Proposal. Requirements for a Revised Management Zone Proposal are identified in the Management Zone Policy. Revisions to relative WDRs/Conditional Waivers may occur individually, or through a resolution that amends all applicable WDRs/Conditional Waivers.

Generally, the Central Valley Water Board will require Management Zone participants in the WDRs/Conditional Waivers to implement the detailed workplan for development of the SNMP Implementation Plan, and upon Central Valley Water Board approval of the SNMP Implementation Plan, to immediately transition to implementation of the SNMP Implementation Plan.

To comply with the SNMP, the Revised Management Zone Proposal will indicate if the Management Zone is seeking compliance through the allocation of assimilative capacity on volume-weighted basis, or through an exception to meeting the water quality objective for nitrate.

4.0 Allocating Assimilative Capacity

4.1 Path A - Individual Dischargers

As indicated previously, dischargers electing to comply with the nitrate components of the SNMP may use available assimilative capacity in First Encountered Groundwater. Realistically, the amount of analysis and information necessary for allocating available assimilative capacity will vary - depending on if the discharger, or group of dischargers, will degrade the receiving water (based on highest quality water since 1968) is seeking to use less than 10% of available assimilative capacity, degrade water quality up to 7.5 mg/L 75% of the water quality objective, or degrade water in excess of 7.5 mg/L quality objective above 75% of the water quality objective.²¹

The Central Valley Water Board will continue to account for reductions in nitrate mass or concentration as the discharge percolates to groundwater through the soil. The Central Valley Water Board will also continue to consider any dilution that may occur from other sources recharging to the same aquifer.²²

When deriving appropriate WDRs for nitrate, the Central Valley Water Board will initially presume that the discharge can comply with such restrictions by implementing the Best Practicable Treatment or Control (BPTC) measures. In such cases, the Central Valley Water Board will likely allow the discharge and require appropriate monitoring to demonstrate on-going compliance. If dischargers require additional time to implement the necessary pollution control measures to meet what would be considered BPTC, the Central Valley Water Board is authorized to include a compliance schedule in the WDRs.

For dischargers electing Path A, assimilative capacity represents the amount of nitrate that a given local area of influence can absorb without exceeding the applicable water quality objective. Assimilative capacity is calculated by subtracting the current average nitrate concentration in the defined aquifer from the water quality objective (usually 10 mg/L).²³ In practice, the actual computation is a good deal

²¹ See Section 4.0 of the SNMP for definitions.

²² SWRCB. In the Matter of the Petition of the City of Lompoc for Review of Order No. 80-03 (NPDES Permit No. CA 00481827), California Regional Water Quality Control Board, Central Coast Region. Order No. WQ 81-5; (3/19/81).

²³ State Water Board. Policy for Water Quality Control for Recycled Water; Res. No. 2009-0011 (Feb. 3, 2009)

more difficult because nitrate concentrations can vary dramatically based on depth, location and sampling date, even when evaluating available assimilative capacity in First Encountered Groundwater.²⁴ This introduces some uncertainty into the calculation and, as a result, the Central Valley Water Board **may should** be reticent to allocate all of the assimilative capacity that is estimated to be available - especially when state law does not obligate them to do so.²⁵

Dischargers electing to comply with the SNMP via Path A, will need to submit information necessary to support the allocation of assimilative capacity. This information is generally referred to as an antidegradation analysis. The level of analysis necessary will vary based on the Category in which the discharge falls within. For discharges that fall within Category 2, the demonstration for granting assimilative capacity can be made by preparing a “simple” antidegradation analysis. For discharges that fall within Categories 3 and 4, the demonstration for granting assimilative capacity can be made by preparing a “complete” antidegradation analysis. Elements for a simple and complete antidegradation analysis are identified in Appendix X.

4.2 Path B - Participants of a Management Zone

The requirements for allocating assimilative capacity for management zones is specified in the Management Zone Policy.

5.0 Granting an Exception to Meeting the Water Quality Objective for Nitrate

5.1 Overview

As indicated previously, the Central Valley Water Board is required to implement the Basin Plans when establishing WDRs.²⁶ When existing nitrate concentrations in the groundwater already exceed 10 mg/L, and there is no assimilative capacity available, the State Water Board has previously ruled that regional boards may not authorize WDRs that allow discharges to be greater than the applicable water quality objective.²⁷

For discharges to groundwater, compliance with the objective is generally assessed at the point-of-discharge or immediately below the root zone of an irrigated field.²⁸ Exceptions to this approach “*may be granted where it can be shown that a higher discharge limitation is appropriate due to system mixing or removal of the constituent by the process of percolation through the ground to the aquifer.*”²⁹ So, for example, the Central Valley Water Board may take into consideration crop uptake, mixing with stormwater recharge, and transformation through the soil when assessing whether a discharge will

²⁴ A detailed explanation of the procedure that CV-SALTS recommends for estimating available assimilative capacity is described in **Section XXX** of the SNMP.

²⁵ CWC §13263(c)

²⁶ CWC §13263(a) and § 13269(a) for Conditional Waivers.

²⁷ See, for example, SWRCB Order No. 73-4: In the Matter of the Petition of Orange County Water District for Review of Order No. 72-16 of the California Regional Water Quality Control Board, Santa Ana Region, Prescribing Waste Discharge Requirements for Rancho Caballero Mobile Home Park (Feb. 1, 1973).

²⁸ State Water Board Order No. WQ-88-12: In the Matter of the Petition of Carol Ann Close; San Diego County Milk Producers Council, et al. (pg. 14)

²⁹ State Water Board Order No. WQ-81-5: In the Matter of the Petition of the City of Lompoc for Review of Order No. 80-03 (NPDES Permit No. CA 0048127), California Regional Water Quality Control Board, Central Coast Region. (March 19, 1981).

meet the water quality objective when it reaches the groundwater. The burden of providing adequate technical information to support such findings generally falls on dischargers.

The above approach generally describes the Central Valley Water Board's current permitting strategy for discharges of nitrate to groundwater when there is no assimilative capacity available. If discharges are unable to immediately comply with such restrictions, and require additional time to implement the necessary pollution control measures, the Central Valley Water Board is authorized to establish an appropriate compliance schedule in the WDRs.³⁰ The SNMP recommends no changes to the Regional Board's existing authority in this area.

However, in some cases, there may be no reasonably feasible or practicable means for dischargers to comply with WDRs limiting the discharge of nitrate to groundwater to concentrations less than 10 mg/L, at least at the present time.³¹ In such circumstances, under the current regulatory framework, the Central Valley Water Board may have no legal option but to prohibit the discharge.³² This, in turn, may be tantamount to prohibiting any activity producing a discharge that is unable to comply with water quality objectives despite employing reasonable best efforts. Such an outcome is inconsistent with the State Water Board's declaration that *"Resolution 68-16 is not a 'zero-discharge' standard but rather a policy statement that existing quality be maintained when it is reasonable to do so."*³³

In many instances, prohibiting the discharge may also be infeasible, impracticable or unreasonable. For example, municipal wastewater treatment plants cannot simply halt the flow of sewage into the facility without severe adverse consequences on public health and the environment. Similarly, prohibiting nitrate discharges from production agriculture may result in substantial and widespread adverse social and economic impacts on residents of the state while doing little to resolve the existing water quality impairments in the region. For this reason, the State Water Board had concluded that:

*"Pollution prevention and cleanups ... may not be feasible. Consequently, any practical solution to groundwater contamination must also focus on strategies to provide safe drinking water to consumers through treatment and alternative water supplies."*³⁴

To that end, the State Water Board has also declared that:

*"The single most important action that can be taken to help ensure safe drinking water for all Californians is to provide a stable, long-term source(s) of funding to assist those impacted by nitrate-contaminated groundwater."*³⁵

³⁰ CWC §13263(c)

³¹ See, for example, a more detailed discussion in: "Conclusions of the Agricultural Expert Panel: Recommendations to the State Water Resources Control Board pertaining to the Irrigated Lands Regulatory Program" September 9, 2014.

³² CWC §13243 and CWC §13301; see also SWRCB Order No. 88-12: In the Matter of the Petition of Carol Ann Close; San Diego County Milk Producers Council, et al. (pg. 15).

³³ State Water Board Order No. 86-8; In the Matter of the Petition of the County of Santa Clara, et al. May 5, 1986; pg. 29

³⁴ State Water Board. Report to the Legislature: Recommendations for Addressing Nitrate in Groundwater. February 2013; pg. 5 (citing Thomas Harter, et al., Addressing Nitrate in California's Drinking Water: Report to the California State Water Resources Control Board. U.C. Davis Center for Watershed Sciences. January 2012).

³⁵ State Water Board. Report to the Legislature: Recommendations for Addressing Nitrate in Groundwater. February 2013; pg. 24.

Moreover, enforcing strict compliance with water quality objectives will do nothing to address prior nitrate discharges slowly moving through the vadose zone.³⁶ Nor does prohibiting the discharge determine when compliance cannot be achieved.³⁷ In either case, legacy loads are already programmed into the system even if the full ~~effects~~affects have yet to manifest in groundwater quality.

Thus, with this background in mind, the SNMP recommends that where existing groundwater quality already exceeds the MCL for nitrate (i.e., > 10 mg/L), the Central Valley Water Board's foremost goal should be to encourage rapid implementation of safe drinking water alternatives, while also requiring that dischargers work on reducing their nitrate loading to the aquifer. To achieve this goal, the Central Valley Water Board needs additional permitting options. Specifically, the SNMP recommends that the Basin Plans be amended to extend and expand the Central Valley Water Board's current authority to authorize exceptions under certain circumstances.³⁸ The following section describes how such exceptions authority should be applied with respect to permitting nitrate discharges to groundwater. A more detailed description of the specific basin plan revisions required to enact a broader exceptions policy and the rationale for such changes is provided in Section ~~XXX~~ of the SNMP.

5.2 Authorizing Exceptions

An "exception" allows the Central Valley Water Board to authorize a discharge to occur even where doing so may violate applicable water quality standards in the receiving groundwater basin.³⁹ Exceptions are most commonly employed when there is no feasible, practicable or reasonable means for a discharge to meet with water quality objectives and it is not feasible, practicable or reasonable to prohibit the discharge.

Exceptions are an appropriate option when state authorities determine that prohibiting a discharge would do more harm than good and allowing it to continue, with certain additional requirements and conditions, is in the best interests of the people of the state. Exceptions may also be an appropriate tool to authorize the time required to implement other regulatory solutions (e.g., developing site-specific objectives or reevaluating the applicable beneficial use) or to support a program of phased implementation and reasonable resource allocation including the planning and permitting activities required in such programs. However, exceptions are not intended to be a permanent waiver from compliance obligations. They are subject to specified conditions and reviewable periodically.

With respect to exceptions for nitrates, the SNMP recommends two overarching conditions. First, dischargers are still expected to to employ BPTC make reasonable best efforts intended to comply with applicable WDRs when there exists a feasible and practicable means for doing so. Second, in lieu of

³⁶ State Water Board. Report to the Legislature: Recommendations for Addressing Nitrate in Groundwater. February 2013; pg. 5 (citing the UC-Davis Report identified in Footnote #3, above).

³⁷ State Water Board. Report to the Legislature: Communities that Rely on Contaminated Groundwater. January 2013. See discussion at pages 18-20 in the report. See also the United Nations Report of the Special Rapporteur on the Human Right to Safe Drinking Water and Sanitation. A/HRC/18/33/Add.4 (August 2, 2011). http://www2.ohchr.org/english/bodies/hrcouncil/docs/18session/A-HRC-18-33-Add4_en.pdf

³⁸ Central Valley Water Board Resolution No. R5-2014-0074 (June 6, 2014); subsequently approved by the SWRCB in Res. No. 2015-0010 (March 17, 2015).

³⁹ Exceptions from compliance with water quality standards in a groundwater basin is similar to the concept of a "variance" for surface waters. The key distinction is that exceptions are governed exclusively by state law and variances are subject to both state and federal authority. See, for example, Res. No. R5-2014-0074.

meeting the applicable water quality objective for nitrate, dischargers will be expected to propose an Alternative Compliance Project (ACP) designed to mitigate the significant adverse effect(s) of their permitted discharge as it relates to nitrate for which an exception is granted.⁴⁰ Moreover, an ACP for nitrate will need to assure that groundwater users down-gradient of the discharge have drinking water that meets applicable state and federal standards. ACPs ~~need to~~ include ~~both~~ interim actions (e.g., bottled water) in the short-term, permanent solutions (such as well-head treatment, service connections to larger systems, or alternative drinking water supplies) in the intermediate term, and efforts to re-attain the water quality objective (where feasible and practicable) over the long-term. In granting an exception, the Central Valley Water Board must also consider the three management goals, as discussed previously in Section XXXX.

The SNMP recommends that exceptions be reviewable every ten years, for two reasons to ensure compliance with and, if necessary revise necessary conditions, such as improved source control and treatment technologies. ~~First, although the means to assure compliance may not currently exist, new source control and treatment technologies may be developed in the future. Therefore, exceptions need to be periodically reassessed. Second,~~ permanent exceptions would be tantamount to nullifying the designated use. Therefore, where compliance cannot be assured (even over the long-term), the State Water Board has stated that the regional boards should consider whether the water quality standard itself is appropriate.⁴¹ Exceptions are intended to complement, not replace, the water quality standards review process.

In the Basin Plans, the current exceptions policy is restricted to a limited number of salinity constituents (electrical conductivity, TDS, chloride, sulfate and sodium).⁴² As discussed separately in the Exceptions Policy document (see Section XX), this policy should be revised in order to provide the Central Valley Water Board additional authority to allow exceptions for nitrate in WDRs. In summary, the current exceptions policy was deliberately designed to provide interim relief from meeting salinity objectives while CV-SALTS was in the process of developing the long-term SNMP. As such, the interim policy does not allow exceptions longer than 10 years and it prohibits the Central Valley Water Board from approving any new exceptions after June 30, 2019. Before that date, it was expected that the interim policy would be replaced by a more permanent exceptions policy – one that was developed in conjunction with the SNMP.⁴³

The SNMP recommends that the expiration date specified in the interim policy be deleted so that that the Central Valley Water Board is authorized to approve exceptions after June 30, 2019. ~~In addition, the SNMP recommends that the 10 year time limit specified in the interim policy be revised by allowing the Central Valley Water Board to authorize or reauthorize exceptions for much longer periods where necessary to facilitate implementation of the long term restoration strategies described in the SNMP.~~⁴⁴ Regardless, dischargers are expected to comply with water quality standards if and when a feasible and practicable means for doing so becomes available. The existing requirement to periodically assess and

⁴⁰ A more detailed description of the mandatory elements in an ACP is described in Section XXX of this SNMP.

⁴¹ State Water Board Order No. WQ-81-5: In the Matter of the Petition of the City of Lompoc for Review of Order No. 80-03 (NPDES Permit No. CA 0048127), California Regional Water Quality Control Board, Central Coast Region. (March 19, 1981).

⁴² Res. No. R5-2014-0074

⁴³ R5-2014-0074; Regional Board Staff Response to Public Comments, pg. 12 & 13.

⁴⁴ The long-term approach to nitrate management is described in Section XXX of the SNMP.

confirm discharger conformance with the terms and conditions of any exception would remain unchanged.

To grant an exception for discharges of nitrate, the SNMP recommends that the Central Valley Water Board consider the following factors:

- 1) Nitrate concentrations in the groundwater basin exceed or threaten to exceed the MCL.
- 2) There is no feasible, practicable or reasonable means to assure compliance with the relevant WDRs governing nitrate under traditional permitting approaches.
- 3) It is infeasible, impracticable or unreasonable to prohibit the discharge. The Central Valley Water Board will prepare guidelines for making such an assessment.
- 4) Authorizing the discharge is in the best interests of the people of the state.
- 5) The discharger, or group of dischargers, requests an exception and proposes to implement an ACP in lieu of meeting the relevant WDRs for nitrate.
- 6) The ACP provides appropriate well-head treatment or an alternative drinking water supply to down-gradient groundwater users where nitrate levels exceed Nitrate concentrations of 7.5 mg/L or threaten to exceed the MCL.⁴⁵
- 7) The ACP provides a plan to meet Nitrate levels of 7.5 mg/L/water quality objectives or lower within an identified period of time, and clear milestones and timelines demonstrate progress toward the goal. over the long term.
- 8) The discharger continues to employ BPTC /make reasonable best efforts, ~~where feasible and practicable~~, to further reduce nitrate concentrations in the discharge.
- ~~9)~~ The discharger agrees to actively support implementation of the long-term nitrate compliance plan, as described in the SNMP.

Further, to approve an exception for nitrate, the SNMP recommends that the Central Valley Water Board consider whether the ACP will result in a higher level of public health protection (e.g., greater or faster risk reduction) than is likely to otherwise occur if the discharge were prohibited or is a key part of a long-term restoration strategy. In other words, will the ACP do a better job of achieving the real-world outcomes originally sought by requiring strict compliance with WDRs to meet water quality standards?

5.0 Proposed Modifications to the Basin Plans to Support Policy Implementation

The following subsections summarize the key changes anticipated for each Basin Plan to support adoption of this policy.

Existing and Potential Beneficial Uses

No modifications anticipated.

Water Quality Objectives

No modifications anticipated.

⁴⁵ The discharger may propose to participate in a regional project or make one or more payments to a regional nitrate mitigation fund approved as an ACP subject to Regional Water Board review and approval.

Implementation

Incorporate the relevant elements of this Policy into the Basin Plans to describe the permitting approach for nitrate in groundwater.

EJ STAKEHOLDERS PROPOSED MANAGEMENT ZONE ALTERNATIVE

KEY ISSUES IN DRAFT POLICY DOCUMENT	PROPOSED ALTERNATIVE/OPTION	EXECUTIVE POLICY COMMITTEE DECISION
Management zone policy applies specifically to groundwater.	<ul style="list-style-type: none"> Expand the management zone policy to also apply to surface water. 	
Management zone policy would apply to nitrates and salinity.	<ul style="list-style-type: none"> Limit management zone policy to nitrate at this time. May be appropriate for salinity after Phase I. Expand management zone to allow for inclusion of other contaminants that may be of concern for drinking water. 	
Management zones are a pathway for complying with Basin Plan requirements (i.e., permit compliance).	<ul style="list-style-type: none"> Management zones would be unavailable for permit compliance, but may be appropriate for modeling, monitoring, and other activities. 	
Management zones are to be established to help address the priority issue of ensuring that users are being provided safe drinking water, which includes development and implementation of an Early Action Plan.	<ul style="list-style-type: none"> Management zones are not the appropriate entity to ensure safe drinking water. Dischargers should be required to pay into a mitigation fund, and the Office of Sustainable Water Solutions should be responsible for ensuring safe drinking water. 	
Maximum size/area of a management zone relatively undefined.	<ul style="list-style-type: none"> Management zones should not be allowed to be any larger than the DWR Bulletin 118 basins/sub-basins, but may be smaller. 	
Dischargers have the discretion to join a management zone, or be permitted as an individual (or group under General Orders)	<ul style="list-style-type: none"> If a management zone exists for the area where the individual is located, Regional Board needs to be able to require additional conditions/demonstrations for a discharger that chooses to not participate. 	

<p>There is a set 270-day timeline for development of a preliminary management zone proposal, and an additional 60 days for dischargers to submit their notice of intent with respect to which path for compliance.</p>	<ul style="list-style-type: none"> • Executive Officer should have flexibility to extend timeline for development of a management zone. • The 270-day timeline should apply only to those priority areas that receive notice prior to the effective date of Basin Plan amendments, other areas should be granted a year. • The timelines should be removed from the policy and the discretion should be given to the Regional Board. • Timelines for the first priority area are too short/long. 	
<p>Dischargers notify the Regional Board of their participation in a management zone within 60 days after a preliminary management zone proposal is posted.</p>	<ul style="list-style-type: none"> • There should be some mechanism that allows dischargers to join the management zone even if it is after the 60 days from when the preliminary management zone proposal is posted. • Executive Officer needs some level of discretion to allow dischargers to join and/or depart from participating in a management zone. 	
<p>Minimum goal of a management zone is to be consistent with short-term and long-term goals of the SNMP.</p>	<ul style="list-style-type: none"> • Clarify that the need to achieve balance and restore aquifers is where it is reasonable and feasible to do so. 	
<p>Assimilative capacity within a management zone may be determined based on a volume-weighted average in the production zone of the delineated management zone boundary.</p>	<ul style="list-style-type: none"> • For nitrate, limit determination of available assimilative capacity based on a volume weighted average in the upper zone. 	
<p>Management zone policy is silent with respect to additional</p>	<ul style="list-style-type: none"> • Add in additional language that directs the Regional 	

<p>actions that the Regional Board should undertake if water quality impairments are created due to water supply operations and/or septic systems.</p>	<p>Board to petition the State Board if water supply operations are cause of water quality impairments.</p> <ul style="list-style-type: none">• Add in additional language with respect to actions the Regional Board will take if there are local sources of impairment from sources such as septic systems.	
--	---	--

Draft Policy No. X: Revision of the Exceptions Policy for Waste Discharges to Groundwater

1.0 Regulatory Basis for Revision of the Exceptions Policy for Waste Discharges to Groundwater

1.1 Background

As described in the Nitrate Permitting Strategy in the SNMP,⁴⁶ the Central Valley Regional Board is required to implement the Basin Plans when it authorizes discharges through the adoption of WDRs and Conditional Waivers. This includes incorporating into the WDRs/Conditional Waivers provisions that ensure beneficial uses are protected, and that receiving waters meet or are better than water quality objectives that are adopted to protect beneficial uses. When permitting discharges, the Central Valley Water Board traditionally looks to see if the discharge itself meets (or is better than) the applicable water quality objective, and if not, if assimilative capacity is available in the receiving water. In cases where there is assimilative capacity, the Central Valley Water Board then determines if it can make the necessary findings as required by Resolution No. 68-16⁴⁷ to authorize use of assimilative capacity.

In the Central Valley, there may be circumstances where the discharge is not better than the applicable water quality objective and no assimilative capacity is available, or the Central Valley Water Board is unable to make the necessary findings to authorize use of assimilative capacity even if it is available. Traditionally, in such circumstances, the State Water Board has directed that the Central Valley Water Board either prohibit the discharge, adopt a time schedule in the order that allows the discharger to come into compliance with needed WDR provisions, or revise the applicable water quality standard.

The Central Valley Water Board has recognized that with respect to salts, it may not be reasonable, feasible or practical to prohibit the discharge or issue a time schedule with the expectation that the discharge can meet applicable water quality objectives in a reasonable time period. Further, the Central Valley Water Board is hesitant to revise water quality standards, which would permanently remove the beneficial use. Accordingly, the Central Valley Water Board adopted a Policy for Exceptions from Implementing Water Quality Objectives for Salinity (Exceptions Policy) in Resolution No. R5-2014-0074, on June 6, 2014. The State Water Board approved that policy in Resolution No. 2015-0010, on March 17, 2015. The Policy amended the Basin Plans and established “*procedures for dischargers that are subject to WDRs and conditional waivers to obtain a short-term exception from meeting effluent or groundwater limitations for salinity constituents.*”⁴⁸

⁴⁶ See SNMP Section XX

⁴⁷ State Water Board Resolution 68-16. Statement of Policy with Respect to Maintaining High Quality of Waters in California (Antidegradation Policy). 1968

⁴⁸ Central Valley Water Board Amendments to the Water Quality Control Plan for the Sacramento River and San Joaquin River Basins and the Water Quality Control Plan for the Tulare Lake Basin To add Policies for Variances from Surface Water Quality Standards for Point Source Dischargers, Variance Program for Salinity, and Exception from Implementation of Water Quality Objectives for Salinity; Final Staff Report, June 2014, Final Staff Report (“Variance & Exceptions Policy”); page ES-3.

With the Exceptions Policy, the Central Valley Water Board established a Salinity Exception Program that is “in effect during the development and initial implementation of the Salt and Nitrate Management Plans”⁴⁹ that at the time were being prepared through the CV-SALTS process. The Salinity Exception Program (aka “Streamlined Policy”) applies only to electrical conductivity, total dissolved solids, chloride, sulfate and sodium.⁵⁰ The current Exceptions Policy prohibits the Central Valley Water Board from authorizing new exceptions or reauthorizing previously approved exceptions after June 30, 2019. The sunset date was included because the Central Valley Water Board intended that any permanent, long-term exceptions policy should be developed through the CV-SALTS process and that stakeholders needed to make appropriate recommendations for such a policy in the SNMP.

In accordance with the Central Valley Water Board’s direction in developing the current Salinity Exceptions Program, this SNMP recommends that the current Exceptions Policy be revised.

1.2 Justification for Extending/Expanding the Current Exceptions Policy

The Central Valley Water Board’s original rationale for adopting the current Exceptions Policy was to provide temporary permitting flexibility while CV-SALTS was developing the SNMP, and to encourage dischargers throughout the region to actively participate in that process. If CV-SALTS stakeholders determined that a permanent Exceptions Policy is necessary to assure successful implementation, the Central Valley Water Board instructed the stakeholders to describe and justify their recommendations in the SNMP itself. This policy is intended to implement that recommendation.

The SNMP finds that there may be instances where it is infeasible, impracticable or unreasonable for dischargers to comply with certain WDRs even with a compliance schedule. Under such circumstances, and when there is little or no assimilative capacity available, the Central Valley Water Board presently has only two regulatory options available: (a) where appropriate, revise the applicable water quality standards and related WDRs, or (b) disallow the discharge.

Revising water quality standards (uses and or objectives) is a complex, timely process requiring considerable documentation and numerous opportunities for public comment as revisions can result in negative impacts to public health. Thus, in most cases, the Central Valley Water Board will be hesitant to or legally unable to revise the water quality standard and would prefer to adopt an exception that is time-limited, rather than permanently revise a water quality standard. Consequently, legally allowing for an exception to meeting the objective may be necessary to give the discharger additional time to come into compliance with water quality objectives, needed to provide time to complete the full regulatory review and approval process for revising the water quality standard. Or, in many cases, the Central Valley Water Board will be hesitant to revise the water quality standard and would prefer to adopt an exception that is time-limited rather than permanently revise a water quality standard.

Prohibiting the discharge may also be infeasible, impracticable or unreasonable. If the Central Valley Water Board determines that a non-compliant discharge cannot or should not be prohibited, then some form of exception is required. Examples of situations where the Central Valley Water Board may conclude that it is infeasible, impracticable or unreasonable to prohibit the non-compliant discharge include, but are not limited to:

⁴⁹ Variance & Exceptions Policy; page ES-3.

⁵⁰ Variance & Exceptions Policy; page 51.

1) Situations where compelling the discharge to comply with the applicable WDR (and assuming it was possible to do so) would not significantly improve water quality or assure attainment of the related standards in the foreseeable future (~20 years).

2) Situations where allowing the discharge is likely to result in nominal but insignificant changes in receiving water quality with no meaningful increase in public health risk, it is impractical, infeasible and unreasonable for the discharger to comply with the applicable WDR, and dischargers comply with any conditions deemed necessary.

3) Situations where disallowing the discharge would likely result in widespread and substantial adverse social and economic impacts in the region.

4) Situations where allowing the discharge is projected to improve existing or expected quality in the receiving water; or, where disallowing the discharge would be more harmful to water quality and/or the environment than allowing it to continue despite the failure to comply with the WDR for which the exception is sought.

5) Situations where allowing the discharge to continue is necessary to preserve or sustain other beneficial uses, or to implement other important water resource management policies established by state authorities (e.g., increased water conservation, increased use of recycled water, increased groundwater recharge/storage, increased drought protection, etc.).

6) Situations where allowing the discharge to continue facilitates the Central Valley Water Board's larger and more comprehensive long-term program to achieve salt sustainability and, ~~where feasible,~~ attain water quality standards in the groundwater (aka "restoration").

Regardless of the circumstances under which an exception is granted, the exception must include all conditions discussed in greater detail below, including use of BPTC, participation in a mitigation fund or other mitigation program that fully mitigates impacts to drinking water, and participation in a mitigation fund or other mitigation program that restores the quality of the aquifer to water quality objectives.

Formatted: No bullets or numbering

2.0 Proposed Revisions to Exceptions Policy

2.1 Summary of Current Exception Policy

The current Exceptions Policy (adopted in June of 2014) restricts the Central Valley Water Board's authority solely to exceptions for salinity-related constituents. Presently, the definition of "salinity" includes only: electrical conductivity, total dissolved solids, chloride, sulfate and sodium. The current Policy does not provide the Central Valley Water Board with legal authority to approve exceptions for any other pollutants including nitrate.

Notably, the authority to approve an exception does not automatically grant an exception in any given instance. Exceptions must be authorized through a separate Board action. Also, under the current policy, exceptions must "...be set for a term not to exceed ten years. For exception terms greater than five years,

*the Regional Board will review the exception five years after approval to confirm that the exception should proceed for the full term.*⁵¹ That review must be conducted in a public hearing.

In general, the current Exceptions Policy allows dischargers to apply to the Central Valley Water Board for an exception to discharge requirements from the implementation of water quality objectives for salinity. The exception may apply to the issuance of effluent limitations and/or groundwater limitations (i.e., receiving water limitations) that implement water quality objectives for salinity in groundwater, or to effluent limitations and/or surface water limitations that implement water quality objectives for salinity in surface water. Under the current Exception Policy, a discharger's application must include the following:⁵²

- An explanation/justification as to why the exception is necessary, and why the discharger is unable to ensure consistent compliance with existing effluent and/or groundwater/surface water limitations associated with salinity constituents at this time;
- A description of salinity reduction/elimination measures that the discharger has undertaken as of the date of application, or a description of a salinity-based watershed management plan and progress of its implementation;
- A description of any drought impacts, irrigation, water conservation and/or water recycling efforts that may be causing or cause the concentration of salinity to increase in the effluent, discharges to receiving waters, or in receiving waters;
- Copies of any documents prepared and certified by another state or local agency pursuant to Public Resources Code Section 21080 et seq.; or, such documents as are necessary for the Regional Water Board to make its decision in compliance with Public Resources Code Section 21080 et seq.;
- Documentation of the applicant's active participation in CV-SALTS as indicated by a letter of support from CV-SALTS; and,
- A detailed plan of how the applicant will continue to participate in CV-SALTS and how the applicant will contribute to the development and implementation of the SNMPs.

A key requirement for granting an exception, is the requirement that the discharger needs to prepare and implement a Salinity Reduction Study Work Plan, or a salinity-based watershed management plan. A Salinity Reduction Study Work Plan shall at a minimum include the following:⁵³

- 1) Data on current influent and effluent salinity concentrations;
- 2) Identification of known salinity sources;
- 3) Description of current plans to reduce/eliminate known salinity sources;
- 4) Preliminary identification of other potential sources;

⁵¹ Variance & Exceptions Policy; page 51.

⁵² Variance & Exceptions Policy; page 50.

⁵³ Variance & Exceptions Policy; page 51.

- 5) A proposed schedule for evaluating sources; and
- 6) A proposed schedule for identifying and evaluating potential reduction, elimination, and prevention methods.

A salinity-based watershed management plan shall at a minimum include the following:⁵⁴

- 1) A discussion of the physical conditions that affect surface water or groundwater in the management plan area, including land use maps, identification of potential sources of salinity, baseline inventory of identified existing management practices in use, and a summary of available surface and/or groundwater quality data;
- 2) A management plan strategy that includes a description of current management practices being used to reduce or control known salinity sources;
- 3) Monitoring methods;
- 4) Data evaluation; and,
- 5) A schedule for reporting management plan progress.

After considering the dischargers' application, the Central Valley Water Board may adopt an exception for salinity constituents after public notice and hearing through a resolution, or by amending WDRs/Conditional Waivers.

2.2 Recommendations for Revising Current Exceptions Policy

The SNMP recommends that the current policy be amended in the following ways to provide the Central Valley Water Board with the necessary authority and flexibility to permit discharges in a manner that the Central Valley Water Board deems to be appropriate.

- 1) Delete the provision prohibiting the Central Valley Water Board from authorizing new exceptions or reauthorizing previously approved exceptions after June 30, 2019. Because the Central Valley Water Board can decide for itself whether to grant or not grant specific exceptions, there is no need for any sunset provision that restricts their overall authority to make such decisions.
- 2) The current provision limiting the term of an exception to no more than 10 years should be retained; however, a new provision should be added stating that exceptions may be reauthorized (renewed) for one or more additional 10-year periods with approval of the Central Valley Water Board, after notice and hearing. Renewals of an exception must incorporate additional feasible measures for improving water quality in order to and ultimately meeting water quality objectives within as short a timeframe as possible, but not to exceed 50 years. In addition, the discharger(s), in conjunction with Central Valley Water Board staff, should prepare a status report for presentation to the Central Valley Water Board every 5 years summarizing compliance with the terms and conditions of the exception, measurable results achieved evidence of efforts to reduce contaminant load to the basin, and future efforts to reduce loading to the basin. The Central Valley Water Board staff maintains discretion to present such status reports to the Central Valley

⁵⁴ Variance & Exceptions Policy; page 52.

Water Board for individual exceptions, or collectively for multiple exceptions granted to multiple dischargers.

- 3) The current policy should be amended to add nitrate to the list of chemical constituents for which the Central Valley Water Board may authorize an exception. In order to ensure this is implemented as intended, it may also be necessary to include total nitrogen and various forms of nitrogen (total inorganic nitrogen [TIN], total kjeldahl nitrogen [TKN], etc.) to the same list. It will also be necessary to harmonize text throughout the existing policy where such text currently focuses exclusively on exceptions for “salinity.”
- 4) The current policy should be amended to add a new provision requiring dischargers to assure an adequate supply of safe, reliable and affordable drinking water, as a condition of authorizing an exception for nitrate, in those areas of the groundwater basin or sub-basin adversely affected by the non-compliant discharge (or discharges). The “assurance” must include a credible and realistic framework to construct/install a permanent long-term solution and an immediate commitment to provide temporary replacement water in the interim, as well as accommodations to address the needs of un-identified current and future impacted residents as they are identified.
- 5) The current policy should be amended to add a new provision referencing the availability of regional guidance that describes the general requirements associated with seeking and approving an exception. These include, but are not limited to: eligibility criteria, mitigation responsibilities, monitoring/reporting obligations, and expectations relevant to implementing the SNMP Management Goals. The Regional Guidance will be developed and submitted for approval as part of the larger Basin Plan Amendment package in 2017.
- ~~6)~~ The current policy should be amended to make clear that exceptions are intended to facilitate long-term attainment of water quality standards and ensure BPTC such that salt and nutrient balance is achieved. ~~or to provide the time needed to revise an inappropriate water quality standard. The Regional Board shall establish time frames by which long term attainment of water quality standards must be achieved and time frames by which salt and nutrient balance must be achieved. In no instance shall the timeframe exceed 50 years from the date the initial exemption is granted.~~
- ~~6)7)~~ The Central Valley Water Board may renew and reauthorize exceptions but should not do so ~~indefinitely~~ if re-designation, de-designation and/or adoption of a site-specific water quality objective is the more appropriate regulatory approach.
- ~~7)8)~~ The current policy should be amended to revise the application requirements so that such requirements now reflect and implement the SNMP management goals. Further, the application requirements should be revised to distinguish what requirements are applicable when seeking an exception from a salinity-based water quality objective versus applicable requirements for seeking an exception from the nitrate water quality objective.
- ~~8)9)~~ The current policy may also need to be amended to identify application requirements that apply to dischargers seeking an exception as part of a Management Zone rather than as an individual discharger. For more information on Management Zones, see Policy No. XX.

2.3 Authorization of Exceptions

The SNMP recommends that exceptions be authorized by the Central Valley Water Board subject to certain conditions and performance obligations on the discharger(s). This provides a mechanism to ensure that exceptions serve the greater good. To that end, the SNMP sets forth several important expectations governing the manner in which exceptions are likely to be considered by the Central Valley Water Board:

1) Exceptions for nitrate will not be considered unless an adequate supply of clean, safe, reliable and affordable drinking water is assured for those living in the area adversely affected by the non-compliant discharge(s). Said assurance must take the form of a detailed work plan, schedule of milestones, and financial commitments to provide interim and permanent alternate water supplies as well as cover additional costs borne by users/residents due to having to treat contaminated water. Performance bonds may be required to assure timely implementation. Payment into a mitigation fund may constitute the default mitigation program for drinking water. Additionally, exceptions for nitrate dischargers must include:

a. Enforceable metrics and standards that will demonstrate reduced loading during the time in which the exception is in place including timeline to achieve those metrics and standards. Through such activities, the discharger shall demonstrate that it will achieve nutrient balance in as short a timeframe as possible - as determined by the Regional BOard - but not to exceed 50 years.

b. Enforceable metrics and standards that will demonstrate long term restoration of the aquifer and timeline to achieve those metrics and standards - as determined by the Regional BOard - but not to exceed 50 years.

4)2) Dischargers shall employ best practicable treatment and control ~~are expected to continue to make reasonable "best efforts"~~ to comply with applicable WDRs. The specific nature of these efforts will be identified at the time the exception is proposed and authorized.

3) As a condition for reauthorizing/renewing an exception, dischargers will be required to

a. Periodically reassess Best Management Practices (BMPs) and survey available treatment technologies to determine if feasible, practicable and reasonable compliance options have become available.

b. Demonstrate that all parties impacted by nitrate contamination have a permanent solution to ensure safe, clean, affordable and reliable drinking water

c. Demonstrate how practices are reducing loads and conforms with applicable timelines for compliance and will achieve nutrient balance within as short a timeframe as possible, not to exceed 50 years from the date the initial exception was granted.

d. Demonstrate how practices will lead to long term restoration of the aquifer, including a timeline under which restoration will occur. Restoration of the aquifer should occur within as short a timeframe as possible, not to exceed 50 years from the date the initial exception was granted.

• No more than 2 renewals will be granted

Formatted: Indent: Hanging: 0.25", Don't add space between paragraphs of the same style, Outline numbered + Level: 2 + Numbering Style: a, b, c, ... + Start at: 1 + Alignment: Left + Aligned at: 1.75" + Indent at: 1"

Formatted: Indent: Hanging: 0.25", Outline numbered + Level: 1 + Numbering Style: 1, 2, 3, ... + Start at: 1 + Alignment: Left + Aligned at: 0.75" + Indent at: 0.5"

24) Where exceptions are sought in order to provide time to develop and approve a more appropriate water quality standard (uses and/or objectives), there must be a well-defined work plan (including a schedule of milestones) and a commitment by dischargers to provide the resources needed to complete the proposed process.

35) Where existing water quality standards are unlikely to change, dischargers must explain how the proposed exception facilitates the larger long-term strategy designed to ultimately attain those standards (e.g., implementing Strategic Salt Accumulation Land and Transportation Study [SSALTS];⁵⁵ Nitrate Implementation Measures Study [NIMS],⁵⁶ forming and participating in a groundwater Management Zone,⁵⁷ etc.) while, in the interim, allocating available resources to address more urgent water quality priorities (e.g., safe drinking water), where applicable.

Under the SNMP's recommendations, authorization for exceptions may be granted by the Central Valley Water Board for individual dischargers, or for multiple dischargers under a Management Zone. Terms and conditions associated with the granting of an exception will be incorporated into relevant WDRs, and failure to comply with such terms and conditions may result in the termination of the exception and/or an enforcement action.

3.0 Proposed Modifications to the Basin Plans to Support Policy Implementation

The following subsections summarize the key changes anticipated for each Basin Plan to support adoption of this policy.

Existing and Potential Beneficial Uses

No modifications anticipated.

Water Quality Objectives

No modifications anticipated.

Implementation

Revise the existing Exceptions Policy in the Basin Plans as described above.

⁵⁵ *Strategic Salt Accumulation Land and Transportation Study (SSALTS), Final Phase 2 Report: Development of Potential Salt Management Strategies*. Report prepared by CDM Smith on behalf of CV-SALTS. October 1, 2014; *SSALTS, Final Phase 1 Report: Identification and Characterization of Existing Salt Accumulation Areas*. Report prepared by CDM Smith on behalf of CV-SALTS. December 13, 2013. Phase 3 Report in development.

⁵⁶ *Nitrate Implementation Measures Study Final Report*. Report prepared by CDM Smith on behalf of CV-SALTS, March 31, 2016.

⁵⁷ See Central Valley SNMP for Management Zone Policy.

Draft Policy No. X: Principles to Govern Development of an "Offsets" Policy for Permitting Discharges to Groundwater

What is an "Offset"?

An alternative means of achieving ~~partial or complete~~ compliance with Waste Discharge Requirements (WDRs), for a given pollutant or pollutants, by ~~reducing~~ ~~managing~~ other sources and loads not directly associated with the regulated discharge so that the combined net effect on receiving water quality from the discharge and the offset is functionally-equivalent to (and often better) than that which would have occurred by requiring the discharger to comply with their WDRs ~~exclusively through its discharges at the point of discharge~~. Offsets are voluntary ~~but may be needed in order to permit the continued discharge of contaminants into the aquifer~~. ~~They must be proposed by the discharger⁵⁸ as an Alternative Compliance Program (ACP), must be approved by the Central Valley Water Board, and~~ are enforceable through the WDR or other orders issued by the Board. Page 5 and following of this Policy document provides examples of potential applications of an Offsets Policy.

Principles of Offsets

~~Offsets may only be used to achieve water quality objectives in the specific area to which an underlying discharge impacts the receiving water. Offsets must eliminate the net negative impact of the underlying discharge in receiving water. No offsets may result in harm to beneficial uses or otherwise result in a negative impact in one or more areas in a management zone, basin, or subbasin. Projects or activities that do not result in achievement of water quality objectives shall not be considered an offset and instead may be considered a mitigation project or activity. Mitigation projects or activities that mitigate or lessen the impacts of dischargers yet do not result in the discharger meeting water quality objectives in the applicable receiving water. Mitigation projects or activities may be mitigation measures and may be conditions of exceptions whereas offsets may not.~~

What is the purpose for establishing an Offsets policy?

- 1) Offsets provide a mechanism, ~~other than approving an exception~~, for permitting ~~otherwise~~ non-compliant discharges in an area that lacks assimilative capacity ~~by ensuring while continuing to make progress toward~~ attainment of water quality standards in that ~~area, basin or Management Zone~~.
- 2) Offsets provide a regulatory alternative, other than prohibiting the discharge ~~or issuing an exception~~, when it is infeasible, impracticable or unreasonable to comply with WDRs directly.
- 3) Offsets provide ~~a another potential~~ method for permitting discharges with pollutant concentrations greater than the objective or higher than the current receiving water quality and can provide ~~better~~

⁵⁸ Throughout this document the term "discharger" can connote either an individual discharger or a coalition of dischargers regulated under a common set of categorical WDRs.

overall improvement or result in less degradation in that receiving water basin, ~~or sub-basin or Management Zone. The discharge, however, may not result in negative localized impacts.~~

- 4) Offsets provide a mechanism to re-target the resources required to achieve compliance in order to produce greater public benefits (better net water quality, lower cost, less risk, etc.).
 - 5) ~~Offsets provide a mechanism whereby diverse dischargers within the same Management Zone can pool available resources to implement ACPs, in phases, based on reducing impacts to beneficial users on a risk priority basis. The option to pool resources creates a strong incentive to establish such Management Zones.~~
 - 6) Offsets provide a mechanism to develop and fund large-scale, long-term regional water quality improvement projects such as described by the Strategic Salt Accumulation Land and Transportation Study (SSALTS)⁵⁹ or the Nitrate Implementation Measures Study (NIMS)⁶⁰ by recognizing participation in such efforts as partial credit toward compliance.
 - 7) ~~Offsets create a market-based incentive to establish Mitigation Banks designed to develop and implement water quality improvement projects. This is particularly useful for pooling the resources of many relatively small dischargers into a critical mass of funding to support projects that would normally be beyond their individual means.~~
 - 8) ~~Offsets encourage creative solutions to complex problems by measuring success at the most critical endpoint: Net effect of water quality on end users. This outcome-oriented approach is consistent with the primary purpose for imposing water quality standards-based permit requirements in the first place.~~
- 9) The current Central Valley Basin Plans do not authorize the Central Valley Water Board to consider offsets when evaluating compliance. If such authority is added to the Basin Plans the Board must take separate action, through the normal public notice and hearing process, to consider and approve any proposed offset.

Commented [2]: This may qualify as a mitigation project, but not an offset

Commented [3]: This may be a mitigation project, but not an offset

Where do Offsets fit within the array of existing regulatory options?

- 1) When offsets are employed, compliance is assessed by considering the aggregate net effect of the discharge and the offset project(s) on receiving water quality. Consequently, if a discharge requires an offset in order to achieve compliance with one or more receiving water limitations, then implementation of the offset must be enforceable through the WDRs.
- 2) ~~Where an allocation of assimilative capacity is sought,~~ implementing an offset project may be the best practicable treatment or control that is most consistent with maximum benefit to the people of the state. This is particularly true where the net effect on receiving water quality ~~and/or end users~~ is better than would otherwise occur by requiring strict compliance with water quality

⁵⁹ Strategic Salt Accumulation Land and Transportation Study (SSALTS), Final Phase 2 Report: Development of Potential Salt Management Strategies. Report prepared by CDM Smith on behalf of CV-SALTS. October 1, 2014; SSALTS, Final Phase 1 Report: Identification and Characterization of Existing Salt Accumulation Areas. Report prepared by CDM Smith on behalf of CV-SALTS. December 13, 2013.

⁶⁰ Nitrate Implementation Measures Study (NIMS) Final Report. Report prepared by CDM Smith on behalf of CV-SALTS, March 31, 2016

standards at the point of discharge. ~~In such cases, implementing the proposed offset project would become a condition for allocating assimilative capacity to the discharge.~~

- ~~3) Where there is no assimilative capacity available, or the Central Valley Water Board is unwilling to allocate the available assimilative capacity,⁶¹~~
- ~~4) Where offsets can be used to eliminate minimize the net negative eaffect on receiving water quality~~
- ~~5) Mitigation efforts may be required as a condition for authorizing an exception to a non-compliant discharge. In such cases, the offset program may be used to help demonstrate that the discharger is making "reasonable progress" at eliminatingmitigating excess pollutant loads where feasible and practicable. Implementation of the offset project would become a condition for granting the exception and be enforceable through the WDRs.~~

a. Comment: #5 may qualify as a mitigation program or project required by an exception.

~~3)6)~~ Offsets have been most commonly and successfully applied where a formal load allocation has been established for a given pollutant in a given receiving water. The presence of an accepted procedure for calculating and assigning pollutant loads also facilitates the process needed to validate and account for credits generated by the offset program.

~~4)7)~~ Although offset projects may be proposed for any type of discharge, they are a particularly useful tool to implement more cost-effective water quality control strategies where the Central Valley Water Board has elected to "prescribe general waste discharge requirements for a category of discharges"⁶². Historically, the large number of non-point source discharges spread over a wide area makes it very time-consuming and expensive to assemble all of the documentation required by the state's Nonpoint Source Policy.⁶³ Offsets may offer the opportunity to focus and simplify the process so that some of the monitoring and reporting resources can be redirected to accelerate or expand water quality improvement projects.

Under what conditions should an Offset be considered?

1) When it is not feasible, practicable or reasonable for the discharge to comply directly with applicable WDRs. WDRs normally require "direct" demonstration of compliance either at the point-of-discharge or at the confluence with the receiving water. ~~Evaluating compliance at the confluence with receiving water allows the Central Valley Water Board to consider pollutant reductions that may occur as a result of system mixing or by the process of percolating through the ground to the aquifer.~~⁶⁴

~~2) When it is not feasible, practicable or reasonable to prohibit a discharge that is unable to comply with applicable WDRs. This situation may also necessitate that the Central Valley Water Board approve a conditional exception where the offset is one of the conditions.~~

⁶¹ ~~California Water Code §13263(b)~~

⁶² California Water Code §13263(i); examples: WDRs issued to the dairy industry or various agricultural coalitions.

⁶³ Policy for Implementation and Enforcement of the Nonpoint Source Pollution Control Program. State Water Board Resolution No. 2004-0030, May 20, 2004.

⁶⁴ State Water Board Water Quality Order 81-5; In the Matter of the Petition of the City of Lompoc for Review of Order No. 80-03 (NPDES Permit No. CA 0048127), California Regional Water Quality Control Board, Central Coast Region (see pg. 6).

Formatted: Indent: Hanging: 0.25", Outline numbered + Level: 2 + Numbering Style: a, b, c, ... + Start at: 1 + Alignment: Left + Aligned at: 1.75" + Indent at: 1"

Formatted: Strikethrough

Formatted: Strikethrough

~~(i) Comment: this may qualify as a mitigation measure and condition of an exception, not an offset~~

~~3) When there is no assimilative capacity available in the receiving water or as a condition for allocating any available assimilative capacity in order to authorize a discharge. If receiving water quality exceeds water quality objectives. This situation may also require the Central Valley Water Board to approve a conditional exception, if the offset project is not proximate to the discharge. Board approval would be predicated on a finding of no harm to beneficial uses.~~

~~(i) Comment: this may qualify as a mitigation measure and condition of an exception, not an offset~~

~~4) When the net effect of authorizing the discharge, including the proposed offset project, would result in better water quality in the groundwater basin or sub-basin than is likely to occur if the discharge was required to comply with the applicable WDRs at the point-of-discharge.~~

~~5) When the net effect of authorizing the discharge, including the proposed offset project, would result in better water quality in the receiving water than would be expected to occur if the non-compliant discharge was prohibited altogether.~~

~~6) When the proposed offset project will provide substantially greater and more immediate public health protection (e.g., real risk reduction) than is expected to result if the discharger was required to comply with the applicable WDRs at the point-of-discharge or the non-compliant discharge was prohibited completely.~~

~~7) When the proposed offset project is an integral part of and facilitates a larger strategic plan designed to ultimately achieve attainment of water quality standards through a phased program of implementation that has been reviewed and approved by the Central Valley Water Board.~~

~~8) Other "factors" the Central Valley Water Board will consider when deciding whether to approve a proposed offset program/project include, but are not limited to: Relative location of the discharge and offset project and potential impacts on downgradient waters, reliability of the recharge, whether recharge-based offsets constitute genuine "new" groundwater recharge, impacts on the vadose zone over time, mixing assumptions, brine disposal, and whether the offset is proposed as a temporary or long-term permanent alternate compliance strategy.~~

What implementation requirements should apply to Offsets?

1) Offsets shall be consistent with the local plan to manage salt and nitrate. And, in general, it is desirable to encourage offsets ~~must need to impact~~ in the specific area ~~same receiving water groundwater basin or sub-basin~~ where the discharge occurs ~~in the receiving water~~. Assessing the impacts of the offset to a management zone, basin or subbasin is not allowable. However, the Offsets Policy is also intended to incentivize implementation of some large-scale projects such as a regional regulated brine line or a Mitigation Bank established to provide safe drinking water.

~~a. comment : a mitigation bank to provide safe drinking water can be a mitigation and condition of an exception.~~

Formatted: Indent: Left: 0.5", Don't add space between paragraphs of the same style, No bullets or

Formatted: Strikethrough

Formatted: Indent: Hanging: 0.5", Outline numbered + Level: 2 + Numbering Style: i, ii, iii, ... + Start at: 1 + Alignment: Left + Aligned at: 2" + Indent at: 1.25"

Commented [4]: This may qualify as a mitigation project, but not an offset

Formatted: Indent: Hanging: 0.25", Outline numbered + Level: 2 + Numbering Style: a, b, c, ... + Start at: 1 + Alignment: Left + Aligned at: 1.75" + Indent at: 1"

4)2) The offset must result in a net neutral or net improvement in current water quality (e.g., the offset ratio must be > 1:1) compared to baseline regulatory requirements. Offset ratios < 1:1 may be authorized only in accordance with the state's antidegradation policy unless an exception is granted or Time Schedule Order (TSO) allows a less stringent interim ratio to apply.

~~2) Offsets must be for substantially the same pollutant. Cross-pollutant trading (e.g., total dissolved solids (TDS) for nitrate, nitrate for arsenic, etc.) should not be construed as true "offsets." However, such "trading" may be permissible when there is assimilative capacity available for the pollutant being discharged and the discharger proposes to significantly reduce a different pollutant in the receiving water in a manner that provides "maximum benefit to the people of the state."~~

Commented [5]: This option would permit pollution and nuisance with no proscribed remedy.

3) The proposed package (discharge + offset project) cannot result in unmitigated localized impairments (e.g., "hotspots") to sensitive areas (especially drinking water supply wells). ~~This situation can best be addressed by implementing offsets within Management Zones that provide other mechanisms to assure water users remain protected. Downgradient well owners must be notified and encouraged to participate in the offset approval process. Additional mitigation may be required.~~

Commented [6]: managment zone is too large; it needs to be in the same location as the discharge

4) Offsets must be approved by the Central Valley Water Board. The Board may elect to pre-approve specific offset projects (a 1-step process) or authorize the general use of offsets within a given order and then approve individual offset projects in subsequent Board actions (e.g., a 2-step procedure). All terms and conditions governing implementation of the proposed Offsets Policy must be enforceable through a WDR, Waiver or other enforcement order. Failure to comply with the terms and conditions of an offset approved by the Central Valley Water Board could constitute a violation of the underlying permit or enforcement order.

5) Offsets apply to a specific discharge for a defined period. Offsets can be renewed but must be periodically reviewed and reauthorized by the Central Valley Water Board. The length of that period and the maximum duration of the offset will be specified by the Central Valley Water Board when the offset is approved.

6) The terms and conditions governing an approved Offset should specify the remedial actions that must be undertaken by the discharger, and the metric(s) used to trigger such obligations, in the event that the offset project fails for some reason.

7) The offset project must include a monitoring and reporting program sufficient to verify that the pollution reduction credits are actually being generated as projected and that these credits are adequate to ~~meet~~ offset the discharge loads in the ratio approved by the Central Valley Water Board. Pollutant removal, reduction, neutralization, transformation and dilution may all be acceptable means of generating offset credits (subject to appropriate verification).

Hypothetical Examples to Illustrate the Offset Concept⁶⁵

⁶⁵ These examples are not being proposed as archetypes. They are offered solely to stimulate discussion regarding potential application of the Offsets Policy and identify the key issues and concerns related to using offsets.

Offset Example #1: Equivalent Discharge Concentration

Company X is seeking to discharge 10,000 gallons/day with an average TDS concentration of 1,200 mg/L to a groundwater basin with a TDS objective of 900 mg/L and a current average quality of 2,000 mg/L. Because there is no assimilative capacity available, the Central Valley Water Board intends to issue a WDR that restricts TDS concentrations in the discharge to no more than 900 mg/L. To meet this requirement, Company X would need to reduce the TDS in its discharge by 11.4 kg/day.

Company X proposes to construct and operate stormwater recharge basins in the area overlying the same groundwater basin. The new basins are expected to increase the total amount of precipitation that percolates to groundwater by 6 acre-foot/year (approximately 2 million gallons). The captured runoff has an estimated average TDS of 100 mg/L. The combined effect of the wastewater discharge and stormwater capture is 5.6 million gallons/year of recharge with a total volume-weighted average TDS concentration of 807 mg/L. The estimated offset ratio = 1.32:1 (Note: Long-term averaging required to implement this approach).

Comment: while this may be appropriate for salts, no offsets approved to offset nitrate loading may be applied across a management zone, basin or subbasin, rather all offsets designed to ensure compliance with the water quality objective for nitrate must ensure compliance with the water quality objective in the specific area in which the underlying discharge is permitted.

Offset Example #2: Equivalent Mass Reduction

Company X is seeking to discharge 10,000 gallons/day with an average TDS concentration of 1,200 mg/L to a groundwater basin with a TDS objective of 900 mg/L and a current average quality of 2,000 mg/L. Because there is no assimilative capacity available, the Central Valley Water Board intends to issue a WDR that restricts TDS concentrations in the discharge to no more than 900 mg/L. To meet this requirement, Company X would need to reduce the TDS in its discharge by 11.4 kg/day.

Company X proposes to construct and operate a desalter in the worst area of the same groundwater basin where the average TDS concentration is 4,000 mg/L. They will pump and treat 1,000 gallons/day for the benefit of a nearby community. The reverse osmosis treatment system will reduce the average TDS concentration in the product water to 200 mg/L (effectively removing 3,800 mg/L or about 14.4 kg/day). The estimated offset ratio = 1.25:1.

Comment: while this may be appropriate for salts, no offsets approved to offset nitrate loading may be applied across a management zone, basin or subbasin, rather all offsets designed to ensure compliance with the water quality objective for nitrate must ensure compliance with the water quality objective in the specific area in which the underlying discharge is permitted.

Offset Example #3: Alternate Load Reduction - Eliminate Septic System

A municipal discharger operates a wastewater treatment facility using a series of unlined ponds that overlie a groundwater basin with no assimilative capacity for nitrate-nitrogen. The average nitrate concentration in the discharge is 14 mg/L. As the city grows, the discharger plans to replace the present

treatment with an activated sludge system that will reduce the average nitrate concentration to < 10 mg/L. However, this upgrade is not scheduled to begin until 2024. In lieu of accelerating the construction plans to meet the current WDRs, the discharger proposes to expand the existing collection system to provide sewer services in an adjacent, upgradient community and to install additional aeration at the ponds to reduce the average Total Inorganic Nitrogen (TIN) concentration from 14 mg/L down to 13 mg/L. Mass balance calculations show that intercepting and treating sewage currently going to septic systems in that community and upgrading aerators will reduce the combined TIN load by 2% more than building the activated sludge system early. Expanding the collection system is estimated to cost less than one-third what it will cost to build the new wastewater treatment plant and will expand the utility's rate base by 10%. It will also result in the current pond system reaching capacity one year sooner than would occur under normal growth conditions. Therefore, the discharger also intends to begin the plant upgrade one year earlier than previously planned (i.e., 2023 instead of 2024). This project might also be implemented through a traditional compliance schedule or TSO.

Offset Example #4: Planning & Design Work for Large Regional Projects

A coalition of agricultural dischargers, operating under a common set of categorical WDRs, are discharging salts to the underlying groundwater basin where the average TDS concentration is 1,100 mg/L and no assimilative capacity exists. The agricultural operators are using the best available water supply (TDS = 175 mg/L) to irrigate their fields; but, with a 15% leaching fraction, the recharge quality averages approximately 1,050 mg/L. This is slightly better than the receiving water quality but slightly worse than the "Upper" end of the acceptable TDS range specified for the Secondary Maximum Contaminant Levels.⁶⁶ However, TDS concentrations in the drinking water wells throughout the area are generally less than 700 mg/L. In lieu of increasing the leaching fraction, the dischargers are proposing to fund the first phase of the proposed long-term salt mitigation strategy identified in SSALTs, i.e., construction of a regulated brine line. This effort would focus primarily on preliminary engineering analysis (e.g., siting priorities), initial CEQA review, and regulatory permitting. The dischargers also propose to support the outreach efforts needed to secure the federal and state grant funding needed to pay for the capital construction anticipated in some subsequent phase of the program. This "offset" might also be approved as a condition for authorizing an exception to WDRs. Renewals of this type of offset would be limited in time and scope.

Comment: while this may be acceptable for salts, this would not be appropriate for nitrates as the plan does nothing to improve water quality in the near term, leaving residents to continue to be impacted until later phases of a long-term plan.

Offset Example #5: Alternate Water Supply

An industrial discharger disposes of its wastewater by a land application system that irrigates silage crops grown in a 500-acre parcel. This parcel overlies a groundwater basin where the average nitrate concentration is 30 mg/L (no assimilative capacity). There is an economically disadvantaged community immediately adjacent to and upgradient from the discharger's property. The community draws its drinking water from the same basin and the groundwater is contaminated by both nitrate and naturally occurring arsenic. In lieu of reducing nitrate in the discharge, the discharger proposes to construct and

⁶⁶ California Water Code 22 §64449, Table 64449-B.

operate a well head treatment system that will reduce nitrate and arsenic levels in the upgradient community's drinking water so that it easily complies with state and federal drinking water standards.

Comment: this may be a mitigation project and a condition of an exception; it may not qualify as an offset.

Offset Example #6: Nitrate Mitigation Bank

A Non-Governmental Organization (NGO) seeks and receives significant grant funding from the HP Foundation to develop an independent, non-profit corporation with a charter to construct and operate small drinking water supply systems for economically disadvantaged communities. However, the initial grant funding is sufficient to address only a small fraction of the total problem. The HP Foundation encourages the non-profit corporation to leverage the available resources by establishing a Nitrate Mitigation Bank. The NGO does so and the Central Valley Water Board formally recognizes the mitigation bank as an acceptable offset program (subject to continuing verification of nitrate credits by state authorities and independent auditors):

a.—A coalition of dairy operators, governed by a common set of categorical WDRs, is discharging nitrate to groundwater at a number of widely separated locations. Some of these dairies are proximate to economically disadvantaged communities with wells impaired by excess nitrate and some are not. Rather than attempting to discern the relative priority and develop appropriate offset projects for each dairy facility, the dischargers propose to make regular payments to the Nitrate Mitigation Bank.

b.—A separate crop coalition, governed by its own common set of categorical WDRs, is also dispersed over a wide area with varying proximity to economically disadvantaged communities with nitrate-impaired wells. The coalition proposes to establish and collect an annual fertilizer use fee from its own members and to remit the proceeds to the Nitrate Mitigation Bank as an Alternate Compliance Program. The dischargers request that the Central Valley Water Board deem remission of said fees as an acceptable offset under their WDR.

In both cases, the mitigation bank would be responsible for assessing needs and coordinating with the community water systems to select a cost-effective solution. Contributions from the dischargers would be used to meet "matching requirements," operation and maintenance costs, or other expenses not normally covered by state and federal grants.

Comment: this may be a mitigation project and a condition of an exception; it may not qualify as an offset.

Offset Example #7: Alternate Load Reduction - Fallow Cropland

A small municipality relies on a pond system to treat its wastewater. Recharge water from the ponds presently has an average nitrate concentration of 15 mg/L. Small, low-cost operational improvements are expected to reduce their nitrate concentration to about 13 mg/L. Meeting a WDR of 10 mg/L would require the city to construct and operate a modern activated sludge process that would cost several tens of millions of dollars. To offset the remaining nitrate the city proposes to purchase, annex, and retire 1,000 acres of active farmland on its border. The land will be re-zoned for multi-use purposes and will have ordinances and/or covenants severely restricting the use of nitrogen-based fertilizers in this area.

~~Mass balance analysis confirms that the load reduction which results by fallowing the farmland is functionally equivalent to that which would be achieved by building a new wastewater treatment plant. However, the offset approach would cost 30% less and, eventually, the acquisition expense would be recovered when the land was re-sold for development. The ordinances and covenants would remain in place in perpetuity. Some sort of formal load allocation process may be needed to implement this type of offset project.~~

EXHIBIT 2
To August 13, 2018 SWRCB Letter



February 21, 2017

[SENT VIA EMAIL: GLENN.MEEKS@WATERBOARDS.CA.GOV]

Glenn Meeks
Central Valley Regional Water Quality Control Board
11020 Sun Center Drive, #200
Rancho Cordova, CA 95670

RE: Comments On Technical Documents Offered In Support Of Draft Central Valley-Wide Salt And Nitrate Management Plan

Dear Mr. Meeks:

On behalf of the undersigned Environmental Justice Stakeholders (the “EJ Stakeholders”), as well as the communities impacted by nitrates and vulnerable to nitrate related impacts throughout the San Joaquin Valley including but not limited communities represented by the AGUA coalition, Tombstone territory, and Tooleville, we urge the Central Valley Regional Water Quality Control Board (the “Regional Board”) not to accept the draft Central Valley-Wide Salt and Nutrient Management Plan (the “draft SNMP”) prepared as part of the Central Valley Salinity Alternatives for Long-term Sustainability (“CV-SALTS”) process. In addition to the fact that the draft SNMP contains policies that would degrade water quality in the San Joaquin Valley, the SNMP should not be adopted because it is supported by an inconsistent and inadequate Substitute Environmental Document (“SED”), Economic Analysis and Antidegradation Analysis.

In support of these comments, the EJ Stakeholders offer a report dated February 17, 2017 prepared by Andrew N. Safford, P.E. of Erler & Kalinowski, Inc., attached hereto as Exhibit “A” and incorporated herein by reference (the “EKI Report”). The Environmental Justice Stakeholders also offer a copy of Mr. Safford’s curriculum vitae, attached hereto as Exhibit “B”.

I. Substitute Environmental Document¹

A. Legal Standard

The California Supreme Court has held that “[t]he foremost principle under CEQA is that the Legislature intended the act ‘to be interpreted in such manner as to afford the fullest possible protection to the environment within the reasonable scope of the statutory language.’” (*Laurel Heights Improvement Assn. v. Regents of University of California* (1988) 47 Cal.3d 376, 390 (hereinafter “*Laurel Heights*”) quoting *Friends of Mammoth v. Board of Supervisors* (1972) 8

¹ Incorporated herein by reference are the arguments offered by EJ Stakeholders in comments on the SNMP, policy documents, Economic Analysis, and Antidegradation Analysis.

Mr. Meeks
September 28, 2016
Page 2

Cal.3d 247, 259 disapproved on other grounds by *Kowis v. Howard* (1992) 3 Cal.4th 888; *Mountain Lion Foundation v. Fish & Game Com.* (1997) 16 Cal.4th 105, 112.)

The purpose of an environmental impact report (“EIR”) is to “provide public agencies and the public in general with detailed information about the effect which a proposed project is likely to have on the environment; to list ways in which the significant effects of such a project might be minimized; and to indicate alternatives to such a project.” (*Laurel Heights*, 47 Cal.3d at 390 citing Pub. Resources Code § 21061; CEQA Guidelines, § 15003, subs. (b)-(e).)

The phrase “significant effect on the environment” means “a substantial, or potentially substantial, adverse change in the environment.” (Pub. Resources Code § 21068; *Laurel Heights*, 47 Cal.3d at 390.)

The same principles apply to an SED. Basin Planning is a “certified regulatory program,” and therefore requires development of an SED pursuant to CEQA. (*California Sportfishing Protection Alliance v. State Water Resources Control Bd.* (2008) 160 Cal.App.4th 1625, 1631.) In the SED, the Central Valley Regional Quality Control Board the (“Regional Board”) must comply with CEQA’s mandate to disclose the environmental effects of a proposed change to a basin plan and must “identify the environmental effects of projects, and then to mitigate those adverse effects through the imposition of feasible mitigation measures through the selection of feasible alternatives.” (*Sierra Club v. State Bd. of Forestry* (1994) 7 Cal.4th 1215, 1233.)

Pursuant to Public Resources Code § 21159(a),² an SED must “at a minimum” include all of the following:

- (1) An analysis of the reasonably foreseeable environmental impacts of the methods of compliance.
- (2) An analysis of reasonably foreseeable feasible mitigation measures.
- (3) An analysis of reasonably foreseeable alternative means of compliance with the rule or regulation.

...

Section 21159(d) further explains that an SED must “take into account a reasonable range of environmental, economic, and technical factors, population and geographic areas, and specific sites.”

Though § 21159 does not require the preparing agency to engage in “speculation or conjecture,” an SED must consider the environmental effects of future actions that might result from a project if: “(1) it is a reasonably foreseeable consequence of the initial project; and (2) the future expansion or action will be significant in that it will likely change the scope or nature of the initial project or its environmental effects.” (*Laurel Heights*, 47 Cal.3d at 396; *Center for Biological Diversity v. County of San Bernardino* (2016) 247 Cal.App.4th 326, 349; *Paulek v. Department of Water Resources* (2014) 231 Cal.App.4th 35, 46.)

² Cited by the subject SED as applicable authority. (SED p. 2.)

B. The Regional Board Cannot Delegate To CV SALTS Its Responsibility To Prepare An SED In Support Of An SNMP Or Basin Amendment.

The SED was prepared by Robertson-Bryan, Inc. in association with CDM Smith. Neither of these companies were retained, managed or directed by the Central Valley Regional Water Quality Control Board (the “Regional Board”). Instead, they were retained by CV-SALTS stakeholders, which itself was formed by “a broad group of agriculture, cities, industry, and regulatory agencies...” (SNMP, p. ES-2.) Specifically, CV-SALTS and its experts are funded by a non-profit organization called Central Valley Salinity Coalition (“CVSC”), which has members including certain regulated local and county governments, agencies, and agricultural associations.³ The Regional Board is not a member of CVSC.

Reliance on the draft SED produced by CVSC consultants is improper because the Regional Board has not exercised its “own review and analysis,” and the SED does not “reflect the independent judgment of the” Regional Board. (*See* Cal. Code Regs., tit. 14, § 15084(e).) Moreover, the Regional Board has not met its responsibility to ensure that the SED is “adequate” and “objective,” especially given that those who conducted the relevant studies and environmental analysis were assuredly not “objective” as they themselves would be regulated under the draft SNMP and any resulting basin amendments. (*Id.*; *see also* California Clean Energy Committee v. City of Woodland (2014) 225 Cal.App.4th 173, 194 [“Under CEQA, a public agency cannot charge a developer with the responsibility to study the impact of a proposed project.”]; *Sundstrom v. County of Mendocino* (1988) 202 Cal.App.3d 296, 307 [“It is also clear that the conditions improperly delegate the County’s legal responsibility to assess environmental impact by directing the applicant himself to conduct the hydrological studies subject to the approval of the planning commission staff.”].)

C. The SED Does Not Properly Analyze A Reasonable Range Of Alternatives.

In order to comply with the “analysis of alternate means of compliance” requirement of § 21159, an SED must include “[a]lternatives to the activity and mitigation measures to avoid or reduce any significant or potentially significant effects that the project might have on the environment.” (Cal.Code Regs., tit. 14, § 15252(a); *see also* Conway v. State Water Resources Control Bd. (2015) 235 Cal.App.4th 671, 680 [holding in the context of a basin plan amendment that “[t]he document used as a substitute for an EIR must include a description of the proposed activity with alternatives to the activity and mitigation measures as well as written responses to significant environmental points raised during the evaluation process.”].)

The “alternatives” discussion must include “a reasonable range of alternatives to the project, or to the location of the project, which could feasibly attain the basic objectives of the project and evaluate the comparative merits of the alternatives.” (*Laurel Heights*, 47 Cal.3d at 400; Guidelines, § 15126(d).) Moreover, “[t]hese alternatives must be discussed, ‘even if these alternatives would impede to some degree the attainment of the project objectives, or would be more costly.’” (*Id.*)

The SED here does not comply with these requirements. By its own terms, the SED analyzes only two (2) alternatives: “[t]wo alternatives are provided for this assessment, the Proposed Project and

³ <http://www.cvsalinity.org/index.php/about-us/what-is-the-central-valley-salinity-coalition.html>

Mr. Meeks
September 28, 2016
Page 4

a No Project Alternative...” (SED, pp. 3-4.) This is not a “reasonable range of alternatives to the project” as is required.⁴ Taking no action, while clearly an alternative, does not encompass all “reasonably foreseeable” alternatives.

The California Supreme Court’s opinion in *Laurel Heights* is instructive. (47 Cal.3d at 376.) In *Laurel Heights*, a draft EIR analyzed only three (3) alternatives for the site for research facilities at the University of California, San Francisco: “no project anywhere, alternative sites on the UCSF Parnassus campus, and alternative sites off-campus.” (*Id.* at 403.) In analyzing the alternatives, the EIR made the conclusion that the no project alternative would have no environmental effects, and then stated merely that “no alternative sites on [the Parnassus] campus were evaluated...” (*Id.*) The court concluded that “[t]his is not a sufficient discussion of on-campus alternatives; it is merely an admission that such alternatives were not considered.” (*Id.*) With respect to consideration of other off-campus sites, *Laurel Heights* held that the discussion in the EIR was “equally deficient” because the discussion simply entailed a statement that none of the off-campus properties owned by UCSF “had space available of sufficient size to accommodate the School of Pharmacy units that are to be moved.” (*Id.*) The court thus held that “[i]t defies common sense for the Regents to characterize this as a discussion of any kind; it is barely an identification of alternatives, if even that. (*Id.*)

The discussion of alternatives in the instant SED falls short of even the Regents’ “discussion” in *Laurel Heights*. While the Regents’ at least identified, albeit in a cursory manner, alternatives in addition to a “no project” alternative, the SED here *only* discusses a “No Project” alternative. This is facially insufficient, and does not satisfy one of the primary purpose of CEQA, i.e., to “demonstrate to an apprehensive citizenry that the agency has, in fact, analyzed and considered the ecological implications of its action.” (*Bay Area Citizens v. Association of Bay Area Governments* (2016) 248 Cal.App.4th 966, 996.)

The range of alternatives that the SED should have considered and discussed in various combinations (many of which were brought to the attention of CV-SALTS participants by the EJ Stakeholders and are included in Attachment D-3) include, but are not limited to: (a) strengthening or otherwise modifying standards for waste discharge requirements and exceptions (*See* Attachment D-3 p. 3-4); (b) no use of management zones for compliance with nitrate requirements of the SNMP or determination of assimilative capacity (Attachment D3 pp. 1-2); (c) use of only three categories of discharges rather than the proposed five in order to prevent degradation of water quality and provide a buffer between a proposed discharge and the water quality objectives (Attachment D-3 p. 3); and (d) limiting the use of offsets as a means of compliance with water quality objectives such that the discharger can demonstrate no degradation and no localized impacts as a result of the discharge in combination with the “offset” (Attachment D-3 p. 5).

Moreover, even if the “No Project Alternative” by itself constituted a “reasonable range of alternatives” – though it clearly does not – the SED would still be deficient because it does not discuss the implications of the No Project Alternative in a sufficiently careful and factual manner.

⁴ Though the SED briefly mentions certain “options” describing potential variations to the Proposed Project, those options are not subjected to environmental analysis and thus do not constitute an “analysis” of alternatives.

Mr. Meeks
September 28, 2016
Page 5

As noted in the SED and above, the Regional Board should not engage in “speculation or conjecture.” Along the same lines, “[c]onclusory comments in support of environmental conclusions are generally inappropriate.” (*Laurel Heights*, 47 Cal.3d at 404 citing *People v. County of Kern* (1974) 39 Cal.App.3d 830, 840; *see also Bay Area Citizens*, 248 Cal.App.4th at 997 [“As a general matter the EIR must present facts and analysis, not simply the bare conclusions or opinions of the agency.”].)

In contrast to these requirements, the SED engages in significant speculation and conjecture with respect to the negative impacts of the “No Project Alternative” in an apparent attempt to lessen by comparison the significant impacts associated with the Proposed Project. (*See, e.g.*, p. 140 [“it should be noted that it is *uncertain* whether implementation of additional [best management practices] by agriculture could achieve compliance with existing regulations for salts and nitrate.”] [emphasis added]; [“Degradation of groundwater salt and nitrate levels that is occurring under existing conditions would continue to occur in *some areas* of the Central Valley Region for a *period of time* before necessary actions to stop degradation could be implemented.”]; p. 141 [“further degradation of such groundwater areas also would occur over a multi-year period into the future before corrective actions would be implemented under the No Project Alternative”]; [“implementation of the No Project Alternative would not result in the ultimate improvements in groundwater quality that are anticipated to occur with full implementation of the SNMP.”].) No factual evidence is given for these conclusions, and as such the discussion of the impacts of the No Project Alternative is mere speculation.

The EKI Report also concludes that the “No Project Alternative” is not adequately evaluated in the SED. Specifically, the Report concludes that:

The strategies assessed by CV-SALTS do attribute some nitrogen reductions to the dairy and irrigated lands WDRs, but do not evaluate nitrogen reductions that are being attained or are possible with best management practices (“BMPs”). LWA [Larry Walker Associates, Luhdorff and scalmanini Consulting Engineers, PlanTierra, and Formation Environmental] states it applied a “relatively arbitrary 20% estimate of potential future reductions in N application rates” to the irrigated lands WDRs. Thus, simulation results for the No Project (i.e., Scenario 3) scenario presented in the Economic Analysis are not based on actual or anticipated nitrogen reductions and may not reflect how groundwater nitrate concentrations will really change in response to BMPs.

(p. 4.)

Consequently, the Regional Board should not adopt the SNMP. The supporting SED does not comply with the requirements of CEQA or Public Resources Code § 21159. Further, even if a reasonable range of alternatives had been discussed, the Regional Board should not approve the Project as proposed because there are feasible alternatives and feasible mitigation measures available which would substantially lessen the significant environmental effects of the project. (*See* (Pub. Resources Code, § 21002 [“public agencies should not approve projects as proposed if there are feasible alternatives or feasible mitigation measures available which would substantially lessen the significant environmental effects of such projects...”].)

D. The SED Does Not Adequately Discuss Enforceable And Feasible Mitigation Measures.

CEQA requires identification of “feasible mitigation measures.” (*Laurel Heights*, 47 Cal.3d at 402.) “Mitigation” may include “(a) Avoiding the impact altogether by not taking a certain action or parts of an action; (b) Minimizing impacts by limiting the degree or magnitude of the action and its implementation; (c) Rectifying the impact by repairing, rehabilitating, or restoring the impacted environment; (d) Reducing or eliminating the impact over time by preservation and maintenance operations during the life of the action; [and] (e) Compensating for the impact by replacing or providing substitute resources or environments.” (Cal. Code Regs., tit. 14, § 15370.) The term “feasible” means ““Feasible” means capable of being accomplished in a successful manner within a reasonable period of time, taking into account economic, environmental, legal, social, and technological factors.” (Cal. Code Regs., tit. 14, § 15364.)

Additionally, “[f]ormulation of mitigation measures should not be deferred until some future time.” (*Communities for a Better Environment v. City of Richmond* (2010) 184 Cal.App.4th 70, 92 quoting CEQA Guidelines, § 15126.4(a)(1)(B).) An EIR is inadequate if “[t]he success or failure of mitigation efforts may largely depend upon management plans that have not yet been formulated, and have not been subject to analysis and review within the EIR.” (*Communities for a Better Environment*, 184 Cal.App.4th at 92)

Here, the SED fails to discuss feasible mitigation measures. For example, the SED concludes that the Nitrate Permitting Strategy, Exceptions Policy, and Offsets Policy will have “potentially significant impacts” to degradation of water quality. (pp. 101-111.) However, no feasible mitigation measures are identified or discussed with respect to these significant impacts, though such measures are available as demonstrated by CV-SALTS technical memoranda. (*See, e.g., Alta Irrigation District Management Zone: Aggressive Restoration Alternative Modeling Scenario Results*, p. 13 [“Localized efforts in areas that are of high priority (based on proximity to communities and existing ambient conditions) may be potentially ideal for restoration activities that may include on farm recharge, other artificial recharge efforts, and pump/treat/reinject efforts.”]; EKI Report p. 7 [same].) The failure to discuss feasible mitigation measures, and deferral of specific discussions to future plans, renders the SED non-compliant with CEQA.

The SED does briefly mention in connection with the “exceptions” policy that “[a]s a condition for authorizing an exception for nitrate, [the policy] add[s] a new provision requiring dischargers to assure an adequate supply of safe, reliable and affordable drinking water in those areas of the groundwater basin or subbasin adversely affected by the non-compliant discharge (or discharges).” (p. 66.) Though this discussion is not characterized in the SED as a mitigation measure, it is conceivable that the proponents of the draft SNMP may contend that it is intended to be mitigation. One problem with this argument is that it is only offered as “mitigation” to the “exceptions” policy and not to the other discrete policy proposals or cumulative impact assessment. Another problem is that the “mitigation” measure does nothing to address the environmental impacts of the draft SNMP.

Further, the replacement water proposal, to the extent it can be characterized as a specific proposal, is insufficient because there are no enforcement measures or monitoring programs. “When a project will result in an adverse change to the physical environment, CEQA instructs that ‘the agency ‘shall provide that measures to mitigate or avoid significant effects on the environment

are fully enforceable through permit conditions, agreements, or other measures’ ([Pub. Resources Code] § 21081.6, subd. (b)) and must adopt a monitoring program to ensure that the mitigation measures are implemented (§ 21081.6, subd. (a)).” (*California Clean Energy Committee v. City of Woodland* (2014) 225 Cal.App.4th 173, 189.) The “purpose of these requirements is to ensure that feasible mitigation measures will actually be implemented as a condition of development, and not merely adopted and then neglected or disregarded.” (*Id.*)

Thus, even to the limited extent that the SED discusses mitigation, it is insufficient because there are no discussed measures to ensure that mitigation measures are fully enforceable or monitoring programs to ensure that mitigation measures are implemented.

E. The Conclusions In The SED Are Not Supported By Substantial Evidence, And The SED Is Not Sufficient As An Informational Document.

The conclusions contained in an SED are subject to judicial review to determine “whether they are supported by substantial evidence and whether the EIR is sufficient as an informational document.” (*Laurel Heights*, 47 Cal.3d at 407.) “Argument, speculation, unsubstantiated opinion or narrative, [or] evidence which is clearly erroneous or inaccurate...does not constitute substantial evidence.” (Cal. Code Regs., tit. 14, § 15384(a).) Moreover, a conclusion is not supported by substantial evidence, and an SED is not sufficient as an information document, if its conclusions and discussions are internally inconsistent or contradictory. (*See Communities for a Better Environment*, 184 Cal.App.4th at 89 [“For the foregoing reasons, we agree with the trial court that the EIR fails as an informational document because the EIR’s project description is inconsistent and obscure as to whether the Project enables the Refinery to process heavier crude. ... Due to these errors, the EIR failed its informational purpose under CEQA.”].)

1. The “No Impact” Finding Related To Violation Of Water Quality Standards Or Waste Discharge Requirements Is Unsupported By Substantial Evidence.

The SED acknowledges that the SNMP “policies would allow temporary, modified application of water quality standards for individual dischargers so that discharges can be permitted that would otherwise be determined out of compliance with WDRs or would need to be prohibited.” (p. 99.) Similarly, the SED states that:

During the period in which the management zone is formed and the required proposals and plans are prepared and submitted, and the plans are implemented, there could be degradation of nitrate relative to existing conditions. If this degradation occurs in areas where groundwater nitrate is near or already above the 10 mg/L-N objective, this degradation would have the potential to adversely affect the MUN beneficial use. The duration of the degraded nitrate conditions would depend on the sources and amount of nitrate loading to the affected aquifer, and type of short and long-term project(s) implemented to reduce groundwater nitrate concentrations, but is estimated to be multiple years, if not decades in some areas of substantial impairment.

Similarly, the SNMP states as follows:

Overall, the SNMP recommends that the Central Valley Water Board be predisposed to allocate assimilative capacity, and allow lower water quality, where doing so assures a significantly better outcome for the people of California than would requiring strict compliance with default WDRs/Conditional Waivers.

(pp. 4-45.)

These conclusions in the SED and SNMP regarding impact on groundwater are consistent with the EKI Report. The Report concludes that “[i]n essence, both CV-SALTS and the California Nitrate Project find that it is not ‘reasonable and feasible’ to restore an aquifer to its beneficial uses once groundwater nitrate concentrations are greater than the drinking water standard. The Proposed Project allows for continued lowering of groundwater quality even though aquifer restoration is not possible.” (EKI Report, pp. 3-4.) The Report further concludes that “[g]roundwater quality in a basin or subbasin will likely decline [under the Proposed Project] because the default position of the SNMP is to allocate assimilative capacity based on nitrate concentrations in the basin/subbasin. The prospect for improving groundwater quality after the Regional Board has allocated assimilative capacity is limited given basin/subbasin restoration is not practicable.” (EKI Report p. 6.)

Despite these clear statements of impact in the SNMP, SED and the concurrently filed Report, the SED paradoxically also concludes “the Proposed Project itself would not cause violation of water quality standards or waste discharge requirements.” (p. 99.) The unstated premise appears to be that modified application of water quality standards and waste discharge requirements will have no impact on violation of water quality standards because either: (a) water quality standards have been modified such that the discharger, even if it causes an exceedance of the nitrate maximum contaminant level, is in compliance; or (b) the discharger was bound to violate the water quality standards or waste discharge requirements under present regulations, such that a modification of those regulations has no effect. (*Id.*) The other possible interpretation is that a “regulatory action” cannot impact on the violation of water quality standards or waste discharge requirements. (*Id.*)

None of these possible interpretations meets the requirements of CEQA. The “no impact” finding for violation of water quality standards and waste discharge requirements is thus unsupported by substantial evidence, and the SED fails as an informational document.

2. *The “Less Than Significant Impact” Finding Related To Groundwater Supplies Is Not Supported By Substantial Evidence.*

The SED concludes that there will be a less than significant impact on groundwater supplies because the proposed project does not call for construction of “facilities that would rely on extraction of groundwater supplies” and does not effect groundwater recharge. (p. 99.) However, the SED does not consider or discuss the fact that reduction in groundwater quality has a substantial

effect on groundwater supplies for relevant beneficial uses, and that the Proposed Project will have a significant impact on groundwater quality. As such, the “less than significant” impact finding is not supported by substantial evidence and the SED fails as an informational document.

3. *The “Less Than Significant” Finding Related To The Nitrate Permitting Strategy As Applied To Individual Dischargers Is Unsupported By Substantial Evidence.*

The SED concludes that “the Nitrate Permitting Strategy could result in **potentially significant impacts** to water quality degradation in regard to nitrate in the coming years and potentially decades, but would be expected to ultimately improve nitrate concentrations within the Central Valley Region, relative to existing conditions, upon the full implementation of the strategy such that the impact with regard to water quality degradation would be **less than significant.**” (p. 105 [emphasis in the original].)

The duration and severity of these water quality degradation impacts are acknowledged to be “depend on the sources and amount of nitrate loading to the affected aquifer, and type of short and long-term project(s) implemented to reduce groundwater nitrate concentrations, but is estimated to be multiple years, if not decades in some areas of substantial impairment.” (*Id.*) Similarly, the SED acknowledges that the proposed project would cause water quality degradation for a period of time that could be “years or decades.” (*Id.*)

The conclusion that, “upon full implementation” degradation would be “less than significant” is made based on pure conjecture. There is no analysis to support the conclusion, and the timeframe is speculative. As the EKI Report concludes, “[i]n essence, both CV-SALTS and the California Nitrate Project find that it is not “reasonable and feasible” to restore an aquifer to its beneficial uses once groundwater nitrate concentrations are greater than the drinking water standard. The Proposed Project allows for continued lowering of groundwater quality even though aquifer restoration is not possible.” (p. 4.) Further, the SED itself concludes that restoration of degraded waters will only be done, alternatively, “where feasible and practicable” (pp. 104, 119, 140) or when “reasonable and feasible” (*See* pp. 1, 2, 56, 62). The SNMP does not specify relevant factors or protocols for determining when restoration would be “reasonable and feasible,” nor does it include any timeline for restoration. (*See* EKI Report p. 8.)

As such, the conclusory statement that upon “full implementation” the SNMP will have a “less than significant” impact on groundwater quality is unsupported by substantial evidence, and the SED fails as an informational document.

4. *The “Less Than Significant Impact” Finding Related To The Nitrate Permitting Strategy As Applied To Management Zones*

As noted in Section D.3., *supra*, the conclusion in the SED that the nitrate permitting strategy will have a less than significant impact on water quality degradation “upon full implementation” is erroneous and unsupported by substantial evidence. As applied to management zones, the “less than significant” impact finding fails for the same reasons.

Additionally, the option to apply the nitrate permitting strategy as applied to management zones will have an even more significant impact - even after “full implementation.” The SED states that,

Mr. Meeks
September 28, 2016
Page 10

the SNMP would permit allocation of “assimilative capacity for nitrate in groundwater...management zones.” (p. 103.) The SED then admits that, “[d]uring the period in which the management zone is formed and the required proposals and plans are prepared and submitted, and the plans are implemented, there could be degradation of nitrate relative to existing conditions” and that the duration of degraded conditions “is estimated to be multiple years if not decades...” (p. 105.)

What the SED fails to note is that, even after “full implementation” the allocation of “assimilative capacity” across a management zone – which is not defined to have any hydrological basis for its boundaries – there will inevitably be continued degradation in localized areas. The implicit assumption underlying the “assimilative capacity” concept is that groundwater in a basin or subbasin undergoes rapid mixing such that when a contaminant is introduced it diffuses into the basin or subbasin as a whole. This assumption is incorrect.

As explained in the EKI report:

Assimilative capacity is generally regarded to exist when receiving waters are able to absorb increased pollutant loads without exceeding applicable Basin Plan objectives. In other words, the nitrate assimilative capacity of an aquifer can be defined as the cumulative effect of all biologic and hydraulic processes that keep nitrate mass flux or concentration below a limit set for a given water body.

However, “the flow of groundwater does not promote mixing and any mixing that does occur is over very long periods of time.” Lack of rapid mixing leaves open the possibility that groundwater nitrate plumes will form and persist despite the availability of assimilative capacity on a basin/subbasin scale. The SNMP does not indicate the permissible size of such nitrate plumes and is ambiguous as to the portion of an aquifer that may be affected.

(EKI Report, p. 8.)

As the SED does not acknowledge or discuss the likelihood of creation of nitrate plumes and other localized impacts, its “less than significant” impact finding related to the nitrate permitting strategy are unsupported by substantial evidence and the SED fails as an informational document.

5. *The Impact Determinations Related To The Offsets Policy Are Unsupported By Substantial Evidence.*

The SED properly acknowledges that adoption of the “offsets policy” has the “potential for long-term degradation of water quality, relative to existing conditions, on a localized basis within groundwater basins, subbasins, and management zones, on a long-term average basis, that could adversely affect the direct use of the degraded water for MUN or AGR uses within the local area” such that “it is concluded that the Offsets Policy could result in localized potentially significant impacts with regard to water quality degradation.” (p. 110.) However, the impact is not “unavoidable” as the SED concludes in that reasonable alternatives and feasible mitigation measures exist. (*See* Sections I.C. and I.D., *supra*.)

Moreover, the SED incorrectly concludes that the use of “offsets” will have “no impact” under “Option 2” which permits offsetting “only in the area of the discharge impact that [would] result in water quality objectives being attained.” (*Id.*) However, the SNMP does not define the phrase “in the area of the discharge impact” in a way that is sufficient to protect groundwater. For the same reasons discussed above with respect to the nitrate permitting strategy as applied to management zones (Section E.4., *supra*), localized impacts will occur even where the offset project is relatively near to the discharge. This is because groundwater mixing occurs slowly and nitrate plumes are thus likely to occur. (EKI Report, p. 8.)

Finally, the SNMP includes as an example of an “offsets” payment by dischargers into a “nitrate mitigation fund” to be used for drinking water supply projects. (*See* SNMP A7-7.) While the EJ Stakeholders support creation of such a fund, it is not an “offset” that would have any impact on groundwater quality. As such, the “offsets” policy may result in substantial impacts on groundwater quality even if applied only under Option 2. Because this issue is not discussed in the SED, it fails as an informational document.

6. *The Impact Determinations Related To Cumulative Groundwater Quality Conditions Are Unsupported By Substantial Evidence.*

The SED concludes that there are “potentially significant” but “unavoidable” cumulative impacts on nitrate in groundwater because “the Proposed Project would allow localized areas of groundwater basins/subbasins that are near or over the applicable water quality objective to be further degraded in the future, and because it will not be feasible to remediate all such localized areas of groundwater back to existing conditions or conditions better than existing conditions,” and that as a result, “the Proposed Project would contribute considerably to adverse cumulative conditions of nitrate in some localized areas of basins/subbasins within the Central Valley.” (p. 137.)

While the SED is correct to conclude that the draft SNMP will cause considerable adverse cumulative impacts, it is incorrect that the impacts are “unavoidable.” The conclusion once again highlights the SED’s failure to consider a reasonably foreseeable alternatives and feasible mitigation measures. (*See* Sections I.C. and I.D., *supra*.)

Further, its discussion of the benefits of the Proposed Project relative to the No Project Alternative fails for the same reason as discussed in Section I.C., *supra*. Though the SED concludes that the Proposed Project “is expected to have a beneficial impact on the future cumulative nitrate conditions at the basin and subbasin level,” that conclusion is based wholly on speculation both with respect to the impact of the Proposed Project and on the evaluation of the No Project Alternative.

The cumulative impact evaluation in the SED is also inconsistent with respect to management zones in its analysis of cumulative groundwater impacts. Specifically, the SED discusses cumulative impacts on a “basin/subbasin volume-weighted average basis, which is the proposed management structure for controlling and restoring nitrate.” (SED, p. 138.) This conclusion is inconsistent with the management zone discussion, in that a management zone can exceed the size of any relevant basin in Region 5. Because the findings related to cumulative impacts do not take into consideration that management zones are not restricted to only one basin or subbasin, the conclusion that “implementation of the Proposed Project is not expected to have a considerable

contribution to any adverse cumulative conditions with respect to nitrate conditions at the basin or subbasin level” is incorrect. If a management zone is larger than a basin or subbasin, cumulative impacts at the basin or subbasin level are likely, given averaging across the management zone.

The cumulative impact evaluation is thus not supported by substantial evidence, and fails as an informational document.

7. *The “Less Than Significant Impact” Finding Related To Greenhouse Gas Emissions Is Not Supported By Substantial Evidence.*

The SED acknowledges that “[n]itrate in soil can be converted to nitrous oxide, a greenhouse gas” and that “[n]itrogen fertilization practices contribute significantly to nitrous oxide production; nitrous oxide emissions increase dramatically when fertilization exceeds crop usage...” (p. 93.) However, the SED concludes that the Proposed Project will have a “less than significant” impact on greenhouse gas emissions because “fertilizer application rates in the future would be expected to be no greater than under existing conditions.” (Id.)

This impact finding is incorrect and not supported by substantial evidence because the SED is answering the wrong question. The Proposed Project alters existing regulations related to nitrate loading, waste discharge requirements, and exceptions. The correct question, then, is not whether fertilizer application rates in the future are expected to be greater than current fertilizer application rates, but whether rates will be greater in the future under the Proposed Project or the No Project Alternative.

Further, as the SED acknowledges that the Proposed Project will result in “water quality degradation in regard to nitrate in the coming years and potentially decades” (p. 105) due to allegedly temporary “degradation of nitrate relative to existing conditions” (p. 104), it stands to reason that there will also be temporary significant impacts related to greenhouse gas emissions. As the SED does not discuss or acknowledge these impacts, it is unsupported by substantial evidence and fails as an informational document.

II. Economic Analysis

The Economic Analysis contains many untenable assumptions that were made without proper consideration and that affect not only the analysis itself, but also the SED and Antidegradation analysis. Those assumptions include, but are not necessarily limited to, the following.

First, the Economic Analysis excludes from consideration cities and towns with populations greater than 5,000 “because, for this analysis, it is assumed that these cities⁵ have existing community water systems and would not be candidates for user protection under the Central Valley SNMP.” (p. 98.) This is circularity and assumption masquerading as reasoning. No analysis is performed to support the assumption that “these cities have existing community water systems” and no criteria is given for why they “would not be candidates for user protection under the Central Valley SNMP.” There is no evidence examined in the economic analysis regarding how many cities with greater than 5,000 residents have community water systems. Further, even if small cities do generally have community water systems, that fact alone does not support the conclusion

⁵ Later in the Economic Analysis, this statement is broadened to include “towns” as well. (p. 98.)

Mr. Meeks
September 28, 2016
Page 13

that the water systems are in compliance with the nitrate MCL, or that the residents of those cities are able to afford treatment facilities for contaminated groundwater. Many communities with greater than 5,000 residents likely cannot afford nitrate treatment costs.

The Economic Analysis uses this unsupported and unwarranted assumption to exclude communities with more than 5,000 residents from its calculations regarding the likely cost of emergency drinking water and permanent solutions. The conclusions of the Analysis should thus be rejected.

Second, the Analysis assumes 2010 population numbers for cost estimates regarding drinking water programs. (See p. 98 n.35 [“Enumeration of households based on census block data taken from 2010 U.S. Census data.”].) The Analysis should instead rely on population projections that will more accurately reflect the cost of implementing the underlying program and projects. Many portions of the study area are projected to increase substantially in the coming years, and that population growth will have an impact on the accuracy of the Economic Analysis.

Third, the Economic Analysis should, but does not, consider the dynamic costs associated with providing bottled water as more residents are impacted by increased nitrate levels, while at the same time, more residents receive clean drinking water through permanent solutions.

Fourth, the Economic Analysis estimates that the average household uses 2.25 gallons of water per day, both in calculating the costs of bottled water and the costs of point of use treatment. (See p. 101 [“The following assumptions were used to calculate the annual cost to provide bottled water to individuals and households: Drinking water consumption per household is 2.25 gallons per day (gpd).”]; Appendix E [showing under “Assumptions” for point of use treatment systems, “2.25 gallons per day per household.”].)

It appears that the 2.25 gallons per day per household assumption comes from the California Nitrate Project. (EKI Report, p. 8.) Unfortunately, it is not an accurate assumption of household water needs in the study area. As described in more detail in the EKI Report (pp. 8-9), this assumption corresponds to the average Adequate Intake of drinking water and beverages necessary to maintain sufficient hydration in young men and women between the ages of 19 to 30 years in temperate climates. Adequate Intake refers to the amount of water a person needs to “stay sufficiently hydrated.” (EKI Report, p. 8.)

This number is thus significantly low. The study area is not a temperate climate, where summer temperatures “routinely reach 90°F or higher.” (EKI Report, p. 9.) Moreover, 2.25 gallons does not include water used for “washing foodstuffs, cooking, and oral hygiene.” (Id.) In order to take these necessary activities into consideration, “a more appropriate water usage rate for estimating bottled water costs is 10 to 20 gal/day per household, not 2.25 gal/day per household.” (Id.)

This change would significantly alter the conclusions in the Economic Analysis, which already estimates bottled water costs at a minimum of \$80 million annually and point of use costs at a minimum of \$19 million annually. (Economic Analysis, pp. 101, 105.) The bottom line is that the Economic Analysis significantly underestimates the costs associated with providing replacement drinking water, and thus the SNMP undervalues the benefits associated with preventing further groundwater degradation.

Cumulatively, the unsupported assumptions described above render the conclusions in the Economic Analysis unsupported by substantial evidence. Thus, to the extent that those conclusions are used and relied upon in the SNMP, Antidegradation Analysis and SED, those documents are tainted by the same incorrect reasoning contained in the Economic Analysis.

III. Antidegradation

A. The Antidegradation Analysis States The Wrong Legal Standard For The State Antidegradation Policy.

As properly acknowledged in the Antidegradation Analysis, the California State Antidegradation Policy derives from Resolution 68-16 issued by the State Water Resources Control Board (“SWRCB”), which states in part that high quality waters shall “be maintained until it has been demonstrated to the State that any change will be consistent with maximum benefit to the people of the State, will not unreasonably affect present and anticipated beneficial use of such water and will not result in water quality less than that prescribed in the policies.” Resolution 68-16 further states that “[a]ny activity which produces or may produce a waste or increased volume or concentration of waste and which discharges or proposes to discharge to existing high quality waters will be required to meet waste discharge requirements which will result in the best practicable treatment or control of the discharge necessary to assure that (a) a pollution or nuisance will not occur and (b) the highest water quality consistent with the maximum benefit to the people of the State will be maintained.”

However, the Antidegradation Analysis here misstates applicable law interpreting the Antidegradation Policy. Specifically, it cites to an unsigned and inoperable proposed order submitted to the SWRCB: “However, as explained within State Board Order WQ-2016-XXXX,⁶ the State Water Board found that it is inappropriate to apply a discrete point source discharge approach in the context of a general order regulating both surface water and groundwater discharges from irrigated agriculture operations across a large landscape.” (*See* p. 7.) The unsigned proposed order states that “[t]he diffuse, landscape level groundwater discharges regulated under the Eastern San Joaquin Agricultural General WDRs are unlike the concentrated discharges from dairy retention ponds and corral areas that were the subject of *Asociacion de Gente Unida por el Agua v. Central Valley Water Board...*” (*Id.* at n.8.)

As the unsigned proposed order has not been adopted by the SWRCB, it is not authority for the proposition that *Asociacion de Gente Unida por el Agua v. Central Valley Regional Water Quality Control Bd.* (2012) 210 Cal.App.4th 1255, 1256 (hereinafter “AGUA”) is inapplicable in the context of discharges from irrigated agriculture. Further, there is nothing in AGUA that would suggest that it should be limited to point source discharges. The case relies on an interpretation of Resolution 68-16 and the Porter-Cologne Water Quality Control Act, neither of which are limited in applicability to point source discharges.

The opinion of the Court of Appeal for the Third Appellate District in AGUA thus applies. In AGUA, the court considered whether a general waste discharge order issued by the Central Valley

⁶ The “XXXX” appears to be a place holder for the order number inserted by the author in anticipation that the proposed order may be adopted before the final Antidegradation Analysis was submitted to the Regional Board.

Regional Water Control Board in 2007, which purported to prohibit further degradation of groundwater from existing dairy farms, was consistent with the antidegradation policy. (*Id.* at 1258-59.) In concluding that it was not, the court noted that a conclusory prohibition on further degradation was not sufficient to comply with the antidegradation policy. (*Id.* at 1259.) Instead, the *AGUA* court held that the Regional Board, in order to comply with the Antidegradation Policy, must affirmatively “demonstrate” compliance with the Policy. (*Id.* at 1278.)

This affirmative requirement is accomplished through a “two-step process” for “determining whether a discharge into high quality waters is permitted.” (*Id.* at 1278, 1282.) The first step of the process is for the Regional Water Board to make three (3) “specified findings,” that the “change in water quality (1) will be consistent with maximum benefit to the people of the State, (2) will not unreasonably affect present and anticipated beneficial use of such water, and (3) will not result in water quality less than that prescribed in state policies...” (*Id.* at 1278.)

The finding that a change in water quality will be “consistent with the maximum benefit to the people of the State” must be made on a “case-by-case basis...based on considerations of reasonableness under the circumstances at the site.” (*Id.* at 1279.) In making this “case-by-case” finding, the Board must consider the following factors “(1) past, present, and probable beneficial uses of the water (specified in Water Quality Control Plans); (2) economic and social costs, tangible and intangible, of the proposed discharge compared to the benefits, (3) environmental aspects of the proposed discharge; and (4) the implementation of feasible alternative treatment or control methods.” (*Id.*)

The second step of the *AGUA* process is a finding “that any activities that result in discharges to such high quality waters are required to use the best practicable treatment or control of the discharge necessary to avoid a pollution or nuisance and to maintain the highest water quality consistent with the maximum benefit to the people of the State.” (*Id.*)

B. The Degradation Of High Quality Waters Permitted By The Draft SNMP Is Not Consistent With The State Or Federal Antidegradation Policy.

1. The “Qualitative Assessment” Categories Do Not Comply With State Antidegradation Policy.

The draft SNMP Antidegradation Analysis states that:

In the absence of information to support a quantitative analysis,⁷ the findings presented herein are presented as qualitative assessments.

...

These qualitative assessments described below fall into several common categories, all of which would be consistent with antidegradation policies, which are described below:

⁷ The EJ Stakeholders question this statement, as CV-SALTS produced economic analysis, environmental studies and modeling that were submitted to the Regional Board concurrently with this Antidegradation Analysis. Though the EJ Stakeholders have challenged the accuracy of this data, the failure to cite to and discuss data where available should not be sanctioned by the Regional Board.

...

- A policy element will allow short-term change in high quality waters while actions are taken that improve beneficial use protection and provide long-term water quality improvement or other benefits.
- A policy element will allow a short term (sic) change of in (sic) high quality waters in a localized area while creating water quality improvements or other benefits in a larger area.

(p. 81-82.)

No analysis is offered as to why these two (2) “categories” are “consistent with antidegradation policies.” As for the first category, permitting degradation – even short-term degradation – may not be consistent with the maximum benefit to the people of the State, especially given that “short-term” is defined to mean years or decades. The second “category” is similarly inconsistent with the State Antidegradation Policy, which looks to site-specific impacts on people. Depending on the location of the “localized area” of degradation, it may have significant impact on people outweighing any benefit to those living in a larger area. As a simple example demonstrating the principle, if a policy reduces concentrations of nitrate on a basin-wide basis from 5 mg/L to 4.9 mg/L, while also creating “hotspots” where nitrate concentrations increase from 7.5 mg/L to 15 mg/L thereby effecting beneficial uses, the policy likely would not be consistent with the maximum benefit to the people of the State.

As the instant Antidegradation Analysis relies on these two (2) categories, and incorrectly concludes categorically that any policy falling within them complies with the State Antidegradation Policy, the Analysis itself does not comply with the State or Federal Antidegradation Policy.

2. *The Antidegradation Analysis Does Not Make The Proper Baseline Comparison.*

“When undertaking an antidegradation analysis, the Regional Board must compare the baseline water quality (the best quality that has existed since 1968) to the water quality objectives.” (*AGUA*, 210 Cal.App.4th at 1270.) Then, “[i]f the baseline water quality is equal to or less than the objectives, the objectives set forth the water quality that must be maintained or achieved” and “the antidegradation policy is not triggered.” (*Id.*) On the other hand, “if the baseline water quality is better than the water quality objectives, the baseline water quality must be maintained in the absence of findings required by the antidegradation policy.” (*Id.*)

The instant Antidegradation Analysis acknowledges that the proper baseline is the best water quality that has existed since 1968. (*See* p. 81 [“It should be noted that the consideration of water quality conditions existing in 1968 should be used in project specific evaluations performed in the implementation of the SNMP and associated policies where ambient data is available to enable such an assessment.”].) However, the Analysis does not actually make any comparison of baseline water quality to water quality objectives. Instead, the Analysis uses “current water quality conditions in the Central Valley” to “provide a frame of reference for the evaluation of consistency with antidegradation policies.” (*Id.*)

The argument appears to be that a proper antidegradation analysis – which makes the correct baseline comparison – does not need to be performed until “project specific” evaluations are conducted. There is no authority for this proposition cited in the antidegradation analysis.

Without a baseline analysis, the Antidegradation Analysis here is inadequate.

3. *The Antidegradation Analysis Does Not Account For Cumulative Impacts.*

As an initial matter, the Antidegradation Analysis undertaken here addresses only the discrete aspects of the Proposed Project separately, and does not evaluate the degradation permitted by the Project as a whole. (*See* pp. 80-144.) This approach is impermissible under the State Antidegradation Policy, as it avoids discussion of cumulative impacts. For example, it is possible, if not likely, that degradation permitted by each discrete policy (i.e., nitrate permitting strategy, offsets, etc.), even if separately consistent with the maximum benefit to the people of the State, would have cumulative impacts not consistent with the maximum benefit to the people of the State.

This oversight is particularly problematic here because the SED offered in support of the draft SNMP concludes that it will create “potentially significant” but “unavoidable” cumulative impacts on nitrate in groundwater because “the Proposed Project would allow localized areas of groundwater basins/subbasins that are near or over the applicable water quality objective to be further degraded in the future, and because it will not be feasible to remediate all such localized areas of groundwater back to existing conditions or conditions better than existing conditions,” and that as a result, “the Proposed Project would contribute considerably to adverse cumulative conditions of nitrate in some localized areas of basins/subbasins within the Central Valley.” (SED, p. 137.)

4. *The Factual Findings In The Antidegradation Analysis Are Inconsistent With Those In The Draft SNMP And Related SED.*

The Antidegradation Analysis tacitly acknowledges that many of the discrete policy proposals will degrade high quality waters of the State. (*See* Antidegradation Analysis, pp. 96 [“any short-term degradation will inhere to the maximum benefit to the people of the state...”]; 128 [“under the proposed Offsets Policy, the Board could authorize the allocation of assimilative capacity that would result in localized and limited water quality degradation while dischargers participating in the Offset Project implement projects that result in better water quality in the receiving water than if the non-compliant discharge was prohibited altogether”].)

Both the SED and draft SNMP go much further, acknowledging the potential of “decades” of “substantial impairment.” (*See* SED pp. 104-105 [“During the period in which the management zone is formed and the required proposals and plans are prepared and submitted, and the plans are implemented, there could be degradation of nitrate relative to existing conditions. ... The duration of the degraded nitrate conditions would depend on the sources and amount of nitrate loading to the affected aquifer, and type of short and long-term project(s) implemented to reduce groundwater nitrate concentrations, but is estimated to be multiple years, if not decades in some areas of substantial impairment.]; 105 [“the Nitrate Permitting Strategy could result in potentially significant impacts to water quality degradation in regard to nitrate in the coming years and potentially decades...”]; 110 [the “offsets policy” has the “potential for long-term degradation of water quality, relative to existing conditions, on a localized basis within groundwater basins,

subbasins, and management zones, on a long-term average basis, that could adversely affect the direct use of the degraded water for MUN or AGR uses within the local area” such that “it is concluded that the Offsets Policy could result in localized potentially significant impacts with regard to water quality degradation.”]; 137 [“the Proposed Project would allow localized areas of groundwater basins/subbasins that are near or over the applicable water quality objective to be further degraded in the future, and because it will not be feasible to remediate all such localized areas of groundwater back to existing conditions or conditions better than existing conditions, ... the Proposed Project would contribute considerably to adverse cumulative conditions of nitrate in some localized areas of basins/subbasins within the Central Valley.”]; SNMP pp. 4-45 [“Overall, the SNMP recommends that the Central Valley Water Board be predisposed to allocate assimilative capacity, and allow lower water quality, where doing so assures a significantly better outcome for the people of California than would requiring strict compliance with default WDRs/Conditional Waivers.”].)

As the Antidegradation Analysis inaccurately minimizes the potential nitrate degradation impacts associated with the draft SNMP, it should be rejected by the Regional Board.

Further, as it is clear that adoption of the draft SNMP will likely cause “substantial” degradation of high quality waters of the State for “multiple years, if not decades,” an antidegradation analysis consistent with *AGUA* is required. Applying the proper legal standard, the policies contained in the draft SNMP do not comply with the State or Federal Antidegradation Policy.

5. *The Degradation Permitted By The Draft SNMP Is Not Consistent With The Maximum Benefit To The People Of The State.*

As noted above, the finding that a change in water quality will be “consistent with the maximum benefit to the people of the State” must be “affirmatively demonstrated” and made on a “case-by-case basis...based on considerations of reasonableness under the circumstances at the site.” (*AGUA*, 210 Cal.App.4th at 1279.)

In making this “case-by-case” finding, the Board must consider the following factors “(1) past, present, and probable beneficial uses of the water (specified in Water Quality Control Plans); (2) economic and social costs, tangible and intangible, of the proposed discharge compared to the benefits, (3) environmental aspects of the proposed discharge; and (4) the implementation of feasible alternative treatment or control methods.” (*Id.*) As the Antidegradation Analysis here does not consider those factors, and because those factors weigh against a maximum benefit finding, the draft SNMP does not comply with the State or Federal Antidegradation Policy.

a) Past, Present, And Probable Beneficial Uses Of The Water
(Specified In Water Quality Control Plans)

The past, present and probable beneficial uses of water in the project area are varied and diverse. The Municipal and Domestic Supply Beneficial Use in particular has the potential for being severely impacted by degradation of groundwater due to nitrate discharges, even if that degradation is “short-term” or “localized.” This is especially true given that “95% of the [San Joaquin] valley’s population relies on groundwater for drinking.” (CAROLINA BALAZS ET AL., SOCIAL DISPARITIES IN NITRATE-CONTAMINATED DRINKING WATER IN CALIFORNIA’S SAN

As significant degradation is acknowledged to potentially result from the draft SNMP for “years” or “decades,” and as the vast majority of residents of the San Joaquin valley rely on groundwater for drinking water, this factor weighs against a maximum benefit finding.

b) Economic And Social Costs

In considering “economic” costs, the Regional Board must consider “both costs to the discharger and the affected public,” and in doing so, “[c]ost savings to the discharger, standing alone, absent a demonstration of how these savings are necessary to accommodate ‘important social and economic development’ are not adequate justification” for permitting degradation. (*Id.*) In considering “social” costs, consideration must be given to whether a lower water quality can be abated through reasonable means. In other words, the lower water quality should not result from inappropriate treatment facilities or less-than-optimal operation of treatment facilities.” (*Id.*)

Discussing the “economic” costs first, the policies in the draft SNMP would permit “short-term” degradation for years or decades, followed by undefined remediation measures at some point in the future. Further, certain localized impacts will persist beyond that undefined point in time, given the conclusion that remediation of localized degradation will not always be feasible. (SED p. 137 [“the Proposed Project would allow localized areas of groundwater basins/subbasins that are near or over the applicable water quality objective to be further degraded in the future, and because it will not be feasible to remediate all such localized areas of groundwater back to existing conditions or conditions better than existing conditions...”].) That short-term and permanent degradation of groundwater will have a significant economic impact on the public at large, who will be forced to pay for replacement drinking water and/or permanent solutions given that dischargers are not required to provide replacement water by any provision in the draft SNMP in any consistent or enforceable manner. (*See* Section I.D., *supra.*) Moreover, even if the dischargers were required to provide replacement “drinking water,” that phrase appears to be defined so narrowly as to include only the amount of water required for hydration at temperate climates, and does not include water used for cooking or washing. (*See* Section II., *supra.*)

Further, to the extent that replacement water is not provided by the discharger or end user, people will suffer health effects from drinking contaminated drinking water. Additionally, the increased degradation permitted by the draft SNMP will increase the eventual remediation costs associated with restoration of groundwater basins and subbasins. The Antidegradation Analysis here does not acknowledge or discuss these economic costs.

Weighed against these costs to the public are the cost savings to the discharger under the draft SNMP. (*See*, e.g., p. 88 [“Authorizing such degradation would grant dischargers the latitude to develop long-term implementation plans that are both *cost-effective* and that can prioritize compliance alternatives that will have a greater net effect on nitrate reduction.”] [emphasis added].) These proposed solutions are “cost-effective” because restoration is only required when “reasonable and feasible.” (*See* SED pp. 1, 2, 56, 62.) However, as there is no reasoning or facts supporting the proposition that cost savings to the dischargers “are necessary to accommodate ‘important social and economic development,’” the costs savings standing alone do not support an “economic” benefit finding. Any statements to the contrary in the Antidegradation Analysis are

based on pure speculation⁸ and underemphasize the interest in protective the broader economic interests of the people of the State of California relative the interests of the regulated community.

Turning to “social” costs, the question is whether the additional significant degradation can be abated by alternate means. The answer to that question is in the affirmative. The Regional Board could decline to adopt the SNMP and initiate basin plan amendments, and instead continue to enforce and strengthen waste discharge requirements and exceptions under the present regulatory framework.

Based on the above discussion, the “economic” and “social” costs factor weighs against a maximum benefit finding.

c) Environmental Aspects Of The Proposed Discharge

The environmental aspects of the proposed discharge have been detailed at length above, and will not be repeated at length here. It suffices to point out again that the draft SNMP would permit significant short-term degradation for years or decades, and that restoration of some localized areas will not be reasonable or feasible at any time in the future according to the SNMP. Further, the EKI Report, as explained in more detail in Section I.C, *supra*, concludes that even on a long-term basis, the SNMP will have a negative impact on nitrate contamination in the project area.

This factor thus weighs against a maximum benefit finding.

d) The Implementation Of Feasible Alternative Treatment Or Control Methods

As discussed in Section 4.b., *supra*, alternative control methods are available, and are already in effect. Specifically, the currently operative regulatory framework provides more protection to groundwater. As such, this factor also weighs against a maximum benefit finding.

As all four (4) factors weigh against a finding that adoption of the draft SNMP is consistent with the maximum benefit to the people of the State, permitting the degradation associated with the draft SNMP is not consistent with State or Federal Antidegradation Policy.

6. *The SNMP Will Unreasonably Affect Present And Anticipated Beneficial Use Of High Quality Waters Of The State.*

Even if the discharges permitted by the draft SNMP were consistent with the maximum benefit to the people of the State – though they are not – the SNMP still would not satisfy the “first step” of an Antidegradation Analysis because the SNMP will unreasonably affect present and anticipated beneficial use of high quality waters of the State. As discussed in Section B.4., *supra*, the SNMP will permit “short-term” degradation for “years” or “decades,” and restoration of those impacted areas will not always be reasonable or feasible. Though no locations or time periods are specified in the SNMP, it is likely that this degradation will in some areas restrict present beneficial uses of groundwater for “years,” “decades” or indefinitely. (*See, e.g.,* SED p. 110 [the “offsets policy”

⁸ (*See* p. 143 [“Consequences to dischargers are outlined in Section 5.2, *raising a question* of whether dischargers would be able to comply with issued permits and WDRs, or if the cost of continued operation would force dischargers to cease operations.”] [emphasis added].)

has the “potential for long-term degradation of water quality, relative to existing conditions, on a localized basis within groundwater basins, subbasins, and management zones, on a long-term average basis, that could adversely affect the direct use of the degraded water for MUN or AGR uses within the local area”].) This impact is unreasonable, especially given that alternative regulatory structures exist and are presently in effect that better protect groundwater, and the only negative economic impacts on dischargers are speculative. (*See* Section 4.b., *supra*.)

7. *The SNMP Will Result In Water Quality Less Than That Prescribed In State Policies*

The SED acknowledges that the SNMP will result in degradation that will have the potential to degrade water to the point that MUN and AGR beneficial uses are effected. (*See* SED p. 110.) It also acknowledges that there will be degradation of groundwater due to nitrate discharges for “years” and “decades,” and that it will not be reasonable or feasible to restore some localized areas of degradation. (*See* Section 4., *supra*.) As such, the SNMP will result in water quality that is less than that prescribed in State policies.

8. *The SNMP Will Not Result In Best Practicable Treatment Or Control Of The Discharge Necessary To Avoid A Pollution Or Nuisance And To Maintain The Highest Water Quality Consistent With The Maximum Benefit To The People Of The State*

Based on the foregoing discussion, under the proper standards to the first step of the antidegradation analysis, the discharges permitted by the draft SNMP are inconsistent with the Antidegradation Policy. As such, the discharges should not be permitted and the SNMP should not be adopted. The Regional Board should not proceed to the second step of the “two step” Antidegradation process.

However, assuming for sake of argument that the Regional Board could demonstrate that the nitrate discharges permitted by the SNMP were consistent with the maximum benefit to the people of the State, it should still refuse to adopt the SNMP because it would not result in best practicable treatment or control of the discharge necessary to avoid pollution or nuisance. The SNMP makes no attempt to control discharges or nitrate contamination in the short-term, stating:

Overall, the SNMP recommends that the Central Valley Water Board be predisposed to allocate assimilative capacity, and allow lower water quality, where doing so assures a significantly better outcome for the people of California than would requiring strict compliance with default WDRs/Conditional Waivers.

(pp. 4-45.) As a result of this predisposition to allocation of assimilative capacity on a subbasin, basin or potentially larger geographic area, as well as the other discrete policies such as offsets, the SNMP would create localized impacts on both a short and long-term basis, and would specifically impact the MUN beneficial use. (*See* SED p. 110.) As “pollution” in this context is defined in part to mean “an alteration of the quality of the waters of the state by waste to a degree which unreasonably affects...[t]he waters for beneficial uses,” an impairment that impacts the MUN beneficial use is pollution.

Mr. Meeks
September 28, 2016
Page 22

As a result, best practicable treatment or control in this context must address restoration of groundwater so as not to interfere with beneficial uses. However, after degradation is permitted, the SNMP requires only that dischargers engage in restoration of degraded groundwater where “reasonable and feasible.” (*See* SNMP Goal 3 [“Implement managed aquifer restoration program, where reasonable and feasible.”].) This is an exception that ultimately swallows the rule, given that the SNMP, SED and Economic Analysis all come to the conclusion that restoration of groundwater, once degraded, is not “reasonable and feasible.” (*See* EKI Report pp. 2-4.)

As the draft SNMP does not have any enforceable requirements for groundwater restoration, it does not result in best practicable treatment or control of the discharges it permits. As the Court in *AGUA* eloquently stated, “[t]he wish is not the father to the action.” (*AGUA*, 210 Cal.App.4th at 1279.)

* * * * *

For the foregoing reasons, the Regional Board should not accept the draft SNMP.

Respectfully submitted,



Michael K. Claiborne, Attorney
Leadership Counsel for Justice and Accountability



Deborah Ores
Attorney & Legislative Advocate
Community Water Center



Jennifer Clary, Water Programs Manager
Clean Water Fund

EXHIBIT A



17 February 2017

Phoebe Seaton, Esq.
Leadership Counsel for Justice and Accountability
764 P Street, Suite 12
Fresno, CA 93721

Subject: Review and Analysis of CV-SALTS
Salt and Nitrate Management Plan
(EKI B70030.00)

Dear Ms. Seaton:

This letter provides Erler & Kalinowski, Inc.'s ("EKI's") responses to questions that the Leadership Counsel for Justice and Accountability posed to us regarding the Central Valley Salinity Alternatives for Long-Term Sustainability ("CV-SALTS") *Central Valley Region Salt and Nitrate Management Plan*, dated December 2016 ("SNMP"). CV-SALTS has provided the SNMP to the Central Valley Regional Water Quality Control Board ("Regional Board") for consideration.

CV-SALTS SNMP GOALS

CV-SALTS' SNMP has three goals:

1. Ensure a safe drinking water supply.
2. Achieve balanced salt and nitrate loadings.
3. Implement a managed aquifer restoration program.

The SNMP proposes to achieve these goals by having the Regional Board amend the Basin Plan to adopt various management strategies, policies, and guidance described in the SNMP, which comprise the Proposed Project. ^{1/} The Economic Analysis and its supporting studies indicate that the Proposed Project is incapable of achieving the third goal of the SNMP. According to CV-SALTS, this goal "focuses on restoring the beneficial use where **reasonable and feasible**, but also seeks to minimize or prevent further degradation of ground waters that are currently meeting

^{1/} Larry Walker Associates ("LWA"). October 2016. *Central Valley Salt and Nitrate Management Plan Economic Analysis*. ("Economic Analysis") pp. 67-68.

water quality objectives to avoid future impairment.” ^{2/} The technical evaluation performed on behalf of CV-SALTS shows that the Proposed Project does not offer appreciable improvement in groundwater nitrate concentrations over the No Project alternative.

SNMP Concludes Restoration of Basin and Subbasin Groundwater Quality is Not “Reasonable and Feasible”

LWA ^{3/} conducted a Management Zone Archetype Analysis of the Alta Irrigation District (“AID”), which is situated in the Tulare Lake Basin. LWA states:

The Archetype Analysis evaluated what is needed in order to establish a management area consistent with the expected framework for developing a local Salt and Nitrate Management Plan and tested the application of selected policies, data analysis methods, and salt and nitrate management approaches that are being considered by CV-SALTS. ^{4/}

The Management Zone Archetype Analysis and follow-on effort, described as the Aggressive Restoration Alternative Modeling Scenario, ^{5/} evaluated numerous management scenarios for the AID. Scenarios considered in the Economic Analysis for scale up to the Central Valley include:

- **No Project** (i.e., Scenario 3) incorporates some reduction in nitrate applied to agricultural fields due to implementation of existing regulatory programs such as the Waste Discharge Requirements (“WDRs”) for dairies and irrigated lands, and National Pollutant Discharge Elimination System (“NPDES”) permits for municipalities. ^{6/}
- **Plan A** augments the No Project scenario by attempting to reduce groundwater nitrate concentrations by recharging aquifers with surface water from nearby streams and rivers during winter months.

^{2/} CV-SALTS SNMP. p. ES-4.

^{3/} The LWA Team consists of Larry Walker Associates, Luhdorff and Scalmanini Consulting Engineers (“LSCE”), PlanTierra, and Formation Environmental.

^{4/} LWA. May 2016. *CV-SALTS Management Zone Archetype Analysis: Alta Irrigation District*. (“Management Zone Archetype Analysis”) p. 1.

^{5/} LSCE/LWA. 29 September 2016. *Alta Irrigation District Management Zone: Aggressive Restoration Alternative Modeling Scenario Results*. (“Aggressive Restoration Scenario Memorandum”) Technical Memorandum from Vicki Kretsinger Grabert, Barbara Dalgish, and Karen Ashby to Daniel Cozad, Central Valley Salinity Coalition (“CVSC”) Executive Director, and Richard Meyerhoff, CV-SALTS Technical Project Manager.

^{6/} See assumptions on pages 74 through 79 of LWA Management Zone Archetype Analysis and page 3 of LSCE/LWA Aggressive Restoration Scenario Memorandum.

- **Plan B, Plan C, and Plan D** add groundwater extraction, treatment, and reinjection to Plan A at progressively higher flow rates to maintain or restore groundwater quality.

Exhibits A and B attached hereto present Figures 13 and 14 from the Economic Analysis. These figures display simulated changes in nitrate concentrations at various depths within portions of the AID aquifer. Reductions in groundwater nitrate concentrations are consistently achieved only for Plan B, Plan C, and Plan D scenarios that include “pump-and-treat.” However, based on the findings by CV-SALTS and others, pump-and-treat options are not “reasonably foreseeable feasible mitigation measures” for the Proposed Project, as required by Section 21159(a)(2) of the California Public Resources Code.

LSCE/LWA state “[a]pplying pump, treat, and reinject designs to large regional areas is not practicable.” ^{7/} They also conclude:

Restoration is not likely feasible on the scale of the Central Valley. It appears to be unrealistic even on the scale of AID, as it would likely take on the order of thousands of new wells to pump, treat, and reinject clean water back into the system while intercepting surface mass loadings before they migrate down into the Production Zone. ^{8/}

The California Nitrate Project reached similar conclusions regarding pump-and-treat:

Full, basin-scale application of pump-and-treat (PAT) methods is not practical, due to the prohibitively high costs associated with the required construction and operation of a vast network of contaminant capture wells for decades, possibly centuries. Moreover, vast amounts of groundwater would have to be treated and reinjected. The construction and energy costs alone would be enormous. ^{9/}

In essence, both CV-SALTS ^{10/} and the California Nitrate Project find that it is not “reasonable and feasible” to restore an aquifer to its beneficial uses once groundwater nitrate concentrations

^{7/} LSCE/LWA Aggressive Restoration Scenario Memorandum. p. 12.

^{8/} *Id.* p. 13.

^{9/} King, A., V. Jensen, G.E. Fogg, and T. Harter. July 2012. *Groundwater Remediation and Management for Nitrate. Technical Report 5 in: Addressing Nitrate in California’s Drinking Water with a Focus on Tulare Lake Basin and Salinas Valley Groundwater.* Report for the State Water Resources Control Board Report to the Legislature. Center for Watershed Sciences, University of California, Davis. p. 38.

^{10/} On page 4-25 of the SNMP, CV-SALTS reiterates LSCE/LWA’s findings that groundwater basins and subbasins cannot be restored to beneficial uses.

are greater than the drinking water standard. ^{11/} The Proposed Project allows for continued lowering of groundwater quality even though the SNMP concludes aquifer restoration is not possible.

The Nitrate Permitting Strategy in the SNMP states “there may be discharges of nitrates that are above the drinking water standard, and there is no available assimilative capacity. In these circumstances, it may be appropriate for the Central Valley Water Board to grant an exception to meeting the water quality objective rather than prohibiting the discharge.” ^{12/} The discharge can be authorized under the Proposed Project provided drinking water is delivered to communities with nitrate-impaired wells. ^{13/}, ^{14/}

SNMP Does Not Adequately Assess Other Groundwater Protection and Restoration Strategies

The Agricultural Expert Panel convened by the State Water Resources Control Board recommends nitrogen source control through implementation of educational/awareness programs, irrigation water and nitrogen management plans, and monitoring. According to the Panel, “[h]aving a well-designed and implemented irrigation water and nitrogen management plan is a fundamental and good farming practice.” ^{15/} Education, nitrogen management plans, and monitoring are core elements of the existing dairy and irrigated lands WDRs.

The strategies assessed by CV-SALTS do attribute some nitrogen reductions to the dairy and irrigated lands WDRs, but do not evaluate nitrogen reductions that are being attained or are possible with best management practices (“BMPs”). LWA states it applied a “relatively arbitrary

^{11/} Irrespective of this finding, the feasibility of using pump-and-treat technology to mitigate basin-wide nitrate impacts probably merits greater scrutiny. The technology is being used to address elevated nitrate and salt concentrations in groundwater within the Chino Subbasin at much lower costs than those estimated for the AID in the Economic Analysis. The total annualized capital, and operation and maintenance (“O&M”) expenses of the Chino Basin Desalter Authority pump-and-treat system are roughly \$25 million compared with total annualized capital and O&M expenses in the range of \$615 million to \$773 million for the AID pump-and-treat system. Although the AID (130,000 acres) is smaller than the Chino Subbasin (154,000 acres), the projected costs in the Economic Analysis are at least 20 times greater than costs experienced for the Chino Subbasin pump-and-treat system. See Chino Basin Desalter Authority Adopted Budget for Fiscal Year 2016/17, <http://chinodesalter.org/DocumentCenter/View/89> Accessed 9 February 2016, and page 118 of LWA Economic Analysis.

^{12/} CV-SALTS SNMP *Nitrate Permitting Strategy*. Attachment A-2. p. A2-15.

^{13/} *Id.* p. A2-6.

^{14/} LWA Economic Analysis. pp. 133-134.

^{15/} Irrigation Training & Research Center. 9 September 2014. *Conclusions of the Agricultural Expert Panel: Recommendations to the State Water Resources Control Board Pertaining to the Irrigated Lands Regulatory Program*. In fulfillment of SBX 2 1 of the California Legislature. p. 35.

20% estimate of potential future reductions in N application rates” to the irrigated lands WDRs. 16/ Thus, simulation results 17/ for the No Project (i.e., Scenario 3) scenario presented in the Economic Analysis are not based on actual or anticipated nitrogen reductions and may not reflect how groundwater nitrate concentrations will really change in response to BMPs.

For instance, the bulk of agricultural land appears to have been simulated assuming grapes, almonds, oranges, corn silage, and corn are grown on the land, as summarized in attached Table 1. 18/ Nitrogen use efficiencies (“NUEs”) assigned to these crops do not appear to represent levels that are sustainable or possible with BMPs. 19/ Review of inputs and outputs for the No Project (i.e., Scenario 3) scenario indicates that NUEs for vineyards and corn silage fields are greater than one, which suggests nitrogen will be ultimately depleted as it is mined from soil. 20/ Conversely, NUEs for almond and orange orchards assumed by LWA are less than 0.5 and do not seem to capture good farming practice. 21/ The Global Partnership on Nutrient Management states “While it is very difficult to establish hard and fast NUE goals, we can generalize that when NUE [is less than] <0.5, there is probably a large opportunity for improving NUE.” 22/ As confirmation, the California Almond Board finds that 0.7 or greater NUE is a viable goal in well-managed almond orchards. 23/

Accurately assessing the effect that reduced nitrogen loads have on groundwater quality is critical because this is the primary strategy embodied in both the No Project alternative and Proposed Project for protecting and restoring groundwater to beneficial uses. Yet, examination of scenarios involving nitrogen load reductions did not lead to better groundwater quality. CV-SALTS states:

The findings from these various scenarios showed that salt and nitrate concentrations did not improve significantly over different time periods (5, 10, 20,

16/ LWA Management Zone Archetype Analysis. p. 78.

17/ See Exhibits A and B hereto.

18/ See Table B-4 of LWA Management Zone Archetype Analysis.

19/ NUE reflects the amount of nitrogen recovered in a crop relative to the amount of nitrogen applied to the field upon which the crop is grown. LWA. 3 December 2013. *CV-SALTS Initial Conceptual Model: Tasks 7 and 8 – Salt and Nitrate Analysis for the Central Valley Floor and a Focused Analysis of Modesto and Kings Subregions Final Report*. p. 8-7.

20/ LWA Management Zone Archetype Analysis. Table B-4.

21/ *Id.*

22/ Global Partnership on Nutrient Management. 2015. *Position Paper: Nitrogen Use Efficiency and Nutrient Performance Indicators*. Technical Paper 01/2015. p. 8.

23/ Silva, S.S., M. Saiful, B. Sanden, E. Laca, and P. Brown. 2013. *Almond Early-Season Sampling and In-Season Nitrogen Application Maximizes Productivity, Minimizes Loss: Protocol for Early-Season Sampling and In-Season Nitrogen Budgeting*. Almond Board of California. p. 5. <http://fruitsandnuts.ucdavis.edu/files/165544.pdf>. Accessed 9 February 2017.

30, 40, 50 75 and 100 years). In fact, water quality declined in some cases a[s] legacy salt and nitrate loads moved through the groundwater. 24/

Consequently, no technical basis has been provided for the conclusion in the SNMP and SED that the “Proposed Project is expected to have a beneficial impact on the future cumulative nitrate conditions at the basin and subbasin level.” 25/, 26/ Indeed, the Management Zone Archetype Analysis indicates that the Proposed Project may not attain SNMP goals throughout the Central Valley:

Importantly, the AID archetype demonstrated that attainment of water quality objectives in ambient groundwater may not always be possible (which may impact the ability [to] meet Central Valley SNMP management goals to achieve balance and restore the aquifer), assimilative capacity may not be available, management philosophies may vary, and the regulatory framework must be adapted to legacy conditions in some areas of the Central Valley. 27/

PROPOSED PROJECT WILL LIKELY RESULT IN LOWER GROUNDWATER QUALITY

The SNMP allows lower groundwater quality relative to the No Project alternative:

Overall, the SNMP recommends that the Central Valley Water Board be predisposed to allocate assimilative capacity, and allow lower water quality, where doing so assures a significantly better outcome for the people of California than would requiring strict compliance with default WDRs/Conditional Waivers. 28/

Groundwater quality in a basin or subbasin will likely decline because the default position of the SNMP is to allocate assimilative capacity based on nitrate concentrations throughout the basin/subbasin. 29/ The prospect for improving groundwater quality after the Regional Board has allocated assimilative capacity is limited given basin/subbasin restoration is not practicable.

24/ CV-SALTS SNMP. p. 4-27.

25/ *Id.* p. 6-14.

26/ Robertson-Bryan, Inc. October 2016. *Central Valley Salt and Nitrate Management Plan Substitute Environmental Document*. (“SED”) Prepared for CV-SALTS in association with CDM Smith. p. 116.

27/ LWA Management Zone Archetype Analysis. p. ES-25.

28/ CV-SALTS SNMP. p. 4-45.

29/ *Id.* p. 4-29.

Further, the SNMP discusses the possibility that groundwater quality may not be restored even within “localized areas” of a basin/subbasin. 30/ The SNMP finds:

Because it will not be feasible to remediate all such localized areas of groundwater back to existing conditions or conditions better than existing conditions, implementation of the Preferred Alternative would contribute considerably to adverse future cumulative conditions of nitrate in some localized areas of basins/subbasins within the Central Valley. 31/

The SNMP does not specify protocols for identifying nitrate “localized impacts” or “hot spots” nor does it describe criteria for determining when it is “reasonable and feasible” to remediate them. Depending on local hydrogeologic conditions, and the depths and pumping rates of nearby wells, the size of a source area may range from a few acres to many tens of square miles, and it often includes many potential nonpoint and point sources of groundwater pollution. 32/

USE OF ASSIMILATIVE CAPACITY DOES NOT PREVENT NITRATE IMPACTS

Assimilative capacity is generally regarded to exist when receiving waters are able to absorb increased pollutant loads without exceeding applicable Basin Plan objectives. In other words, the nitrate assimilative capacity of an aquifer can be defined as the cumulative effect of all biologic and hydraulic processes that keep nitrate mass flux or concentration below a limit set for a particular water body.

However, “the flow of groundwater does not promote mixing and any mixing that does occur is over very long periods of time.” 33/ Lack of rapid mixing leaves open the possibility that groundwater nitrate plumes will form and persist despite the availability of assimilative capacity on a basin/subbasin scale. The SNMP does not indicate the permissible size of such nitrate plumes and is ambiguous as to the portion of an aquifer that may be affected.

The SNMP proposes to calculate assimilative capacity as the volume-weighted average of nitrate concentrations in the Upper Zone. 34/ The depth of this zone will be established from well construction information, but the well sets that will be used are not identified and terms, such as

30/ *Id.* p. 6-14.

31/ *Id.* pp. 6-14 and 6-15.

32/ Harter, T. 2003. *Groundwater Quality and Groundwater Pollution*. University of California, Division of Agriculture and Natural Resources. Publication 8084. p. 3.

33/ Karkoski, J. and C. Rodgers. 21 August 2012. *Irrigated Lands Regulatory Program Monitoring: Surface Water and Groundwater*. Presentation at Central Valley Regional Water Quality Control Board meeting. Slide 28.

34/ CV-SALTS SNMP. p. 4-30.

“farm virtual wells,” ^{35/} are not defined. CV-SALTS states that the depth of the aquifer zone is “significant to the conceptualization of movement of water, salt, and nitrate for management purposes,” ^{36/} and initially relied upon hydraulic factors (i.e., 20-year travel zone) to define aquifer zone depth. The SNMP does not provide a rationale for the proposed change.

HOUSEHOLD BOTTLED WATER USAGE RATE APPEARS LOW

The Economic Analysis obtained the value of 2.25 gallons of drinking water per household per day from the California Nitrate Project. This value assumes 3.3 persons per household, which equates to a per capita usage rate of approximately 0.7 gallons per day (“gal/day”) or 2.6 liters per day (“L/day”). ^{37/} This rate appears to correspond to the average Adequate Intake (“AI”) of drinking water and beverages necessary to maintain sufficient hydration in young men and women between the ages of 19 to 30 years.

The AI for total water from a combination of drinking water, beverages, and food is 3.7 L/day for men and 2.7 L/day for women, which corresponds to an average AI of 3.2 L/day. ^{38/} Drinking water and beverages represents approximately 81 percent of total water intake with food consumption accounting for the remainder. ^{39/} Thus, an individual must drink an average of $0.81 \times 3.2 \text{ L/day} = 2.6 \text{ L/day}$ of water and beverages to stay sufficiently hydrated.

However, a water usage rate of 2.6 L/day per person is too low for estimating costs to provide bottled water to households in the Central Valley. This rate represents temperate conditions. Summer temperatures routinely reach 90°F or higher throughout the Central Valley. As a result, daily water requirements can reach 5 L/day or more in hot weather. ^{40/} Moreover, the water usage rate in the Economic Analysis does not consider water used for other purposes such as washing foodstuffs, cooking, and oral hygiene. U.S. EPA states 1 gal/day per person is a plausible emergency planning number, consistent with the Federal Emergency Management Agency and

^{35/} *Id.* p. 3-27.

^{36/} *Id.* p. 3-4.

^{37/} Honeycutt, K., H.E. Canada, M.W. Jenkins, and J.R. Lund. July 2012. *Alternative Water Supply Options for Nitrate Contamination. Technical Report 7 in: Addressing Nitrate in California’s Drinking Water with A Focus on Tulare Lake Basin and Salinas Valley Groundwater.* Report for the State Water Resources Control Board Report to the Legislature. Center for Watershed Sciences, University of California, Davis. p. 75.

^{38/} U.S. Institute of Medicine. 2005. *Dietary Reference Intakes for Water, Potassium, Sodium, Chloride, and Sulfate.* Panel on Dietary Reference Intakes for Electrolytes and Water, Standing Committee on the Scientific Evaluation of Dietary Reference Intakes, Food and Nutrition Board. pp. 73-74.

^{39/} *Id.*

^{40/} *Id.* p. 155.

17 February 2017
Phoebe Seaton, Esq.
Page 9

American Red Cross estimates for drinking, food preparation, and hygiene related to health and safety. 41/

Table 11 in the Economic Analysis indicates that roughly 3.5 persons comprise a household within areas of the Central Valley affected by nitrate in groundwater. The bottled water usage rate is at least 3.5 gal/day per household if each person uses 1 gal/day, but this is an overly restrictive water usage rate because it is for emergencies that last only days or weeks. The Economic Analysis contemplates household bottle water use could be 20 years or more before “long-term” actions are implemented. 42/ A study of basic water requirements indicates that an average of 10 to 20 L/day (2.6 to 5 gal/day) per person appears to be used for cooking and dishwashing in addition to volumes for human consumption. 43/ Accordingly, a more appropriate water usage rate for estimating bottled water costs is 10 to 20 gal/day per household, not 2.25 gal/day per household.

Please call if you have any questions or wish to discuss this matter in detail.

Very truly yours,

ERLER & KALINOWSKI, INC.



Andrew N. Safford, P.E.
Vice President

41/ U.S. EPA. June 2011. *Planning for an Emergency Drinking Water Supply*. Prepared for U.S. Environmental Protection Agency’s National Homeland Security Research Center by American Water Works Association and CDM. p. 7.

42/ LWA Economic Analysis. pp. 67-68.

43/ Gleick, P.H. 1996. *Basic Water Requirements for Human Activities: Meeting Basic Needs*. Water International. Vol. 21. pp. 83-92.

TABLE 1
ASSUMED SOIL AND WATER ASSESSMENT TOOL NITROGEN USE EFFICIENCIES
FOR CV-SALTS ALTA IRRIGATION DISTRICT ("AID") MANAGEMENT ZONE ARCHETYPE (a)

SWAT Plant Code	Land Use Description (b)	Area (acres); (c)	Nitrogen Applied (lb/ac-yr); (d)	Nitrogen Uptake (lb/ac-yr)	Nitrogen Use Efficiency (e)
GRAP	Grape (?)	123,450	36	45	1.3
ALMD	Almond (?)	97,810	230	100	0.4
ORAN	Orange (?)	49,354	146	53	0.4
CSIL	Corn silage	31,285	889	936	1.1
CORN	Corn	24,974	309	261	0.8
RNGE	Range-grasses	20,539	-	7	-
ALFA	Alfalfa	11,305	-	744	-
COTS	Upland cotton	8,286	157	136	0.9
PAST	Pasture	4,983	27	39	1.4
OLIV	Olive (?)	3,829	47	85	1.8
WWHT	Winter wheat	3,351	231	210	0.9
APPL	Apple	3,207	150	40	0.3
ORCD	Orchard	2,790	196	68	0.3
LIMA	Lima beans	1,167	82	47	0.6
WPAS	Winter pasture	878	148	109	0.7
LETT	Head lettuce	800	193	184	1.0
SGHY	Sorghum hay	798	261	266	1.0
AGRR	Agricultural land-row crops	791	324	291	0.9
TOMA	Tomato	772	396	414	1.0
BROC	Broccoli	513	171	188	1.1
FESC	Tall fescue	505	166	141	0.8
WMEL	Watermelon	413	151	57	0.4
CAUF	Cauliflower	404	238	158	0.7
SGBT	Sugar beet	249	264	188	0.7
SPOT	Sweet potato	242	202	398	2.0
EUCA	(?)	225	20	18	0.9
PEPR	Bell pepper	132	346	275	0.8
ONIO	Onion	109	33	29	0.9
STRW	Strawberry	99	193	214	1.1
CABG	Cabbage	53	190	166	0.9
FLAX	Flax	21	232	141	0.6
RICE	Rice	14	130	73	0.6
CRRT	Carrot	14	216	69	0.3
GRSG	Grain sorghum	13	121	108	0.9
CANA	Spring canola-Argentina	10	122	138	1.1
POTA	Potato	4	202	195	1.0
CLVR	Red clover	2	-	164	-

TABLE 1
ASSUMED SOIL AND WATER ASSESSMENT TOOL NITROGEN USE EFFICIENCIES
FOR CV-SALTS ALTA IRRIGATION DISTRICT ("AID") MANAGEMENT ZONE ARCHETYPE (a)

Notes:

- (a) Soil and Water Assessment Tool ("SWAT") input and output values for No Project (i.e., Scenario 3) scenario compiled from Table B-4 in Larry Walker Associates. ("LWA") May 2016. *CV-SALTS Management Zone Archetype Analysis: Alta Irrigation District* . p. B-16.
- (b) Common name of plant that corresponds to Soil and Water Assessment Tool ("SWAT") plant code that appears in Appendix A-1 of Arnold, J.G., J.R. Kiniry, R. Srinivasan, J.R. Williams, E.B. Haney, and S.L. Neitsch. 2012. *Soil & Water Assessment Tool: Input/Output Documentation* . Texas Water Resources Institute. TR-439. pp. 564-566. Queried ("?") where SWAT plant code does not appear in document.
- (c) The total area listed as SWAT input is approximately 390,000 acres, which suggests the modeled area is greater than the reported size of the AID, which consists of a total area of 130,000 acres of agricultural and urbanized lands. See Kapheim, C.M. and J. Wegley. *Transition from a Traditional Irrigation District to a Regional Water Resource Agency*. <http://www.altaid.org/images/pdf/Final%20USCID%20%209-27-12.pdf>
Accessed 13 February 2017.
- (d) Nitrogen applied and nitrogen uptake are expressed in units of pounds of nitrogen per acre per year.
- (e) Nitrogen use efficiency reflects the amount of nitrogen recovered in a crop relative to the amount of nitrogen applied to the field upon which the crop is grown. LWA. 3 December 2013. *CV-SALTS Initial Conceptual Model: Tasks 7 and 8 – Salt and Nitrate Analysis for the Central Valley Floor and a Focused Analysis of Modesto and Kings Subregions Final Report* . p. 8-7.

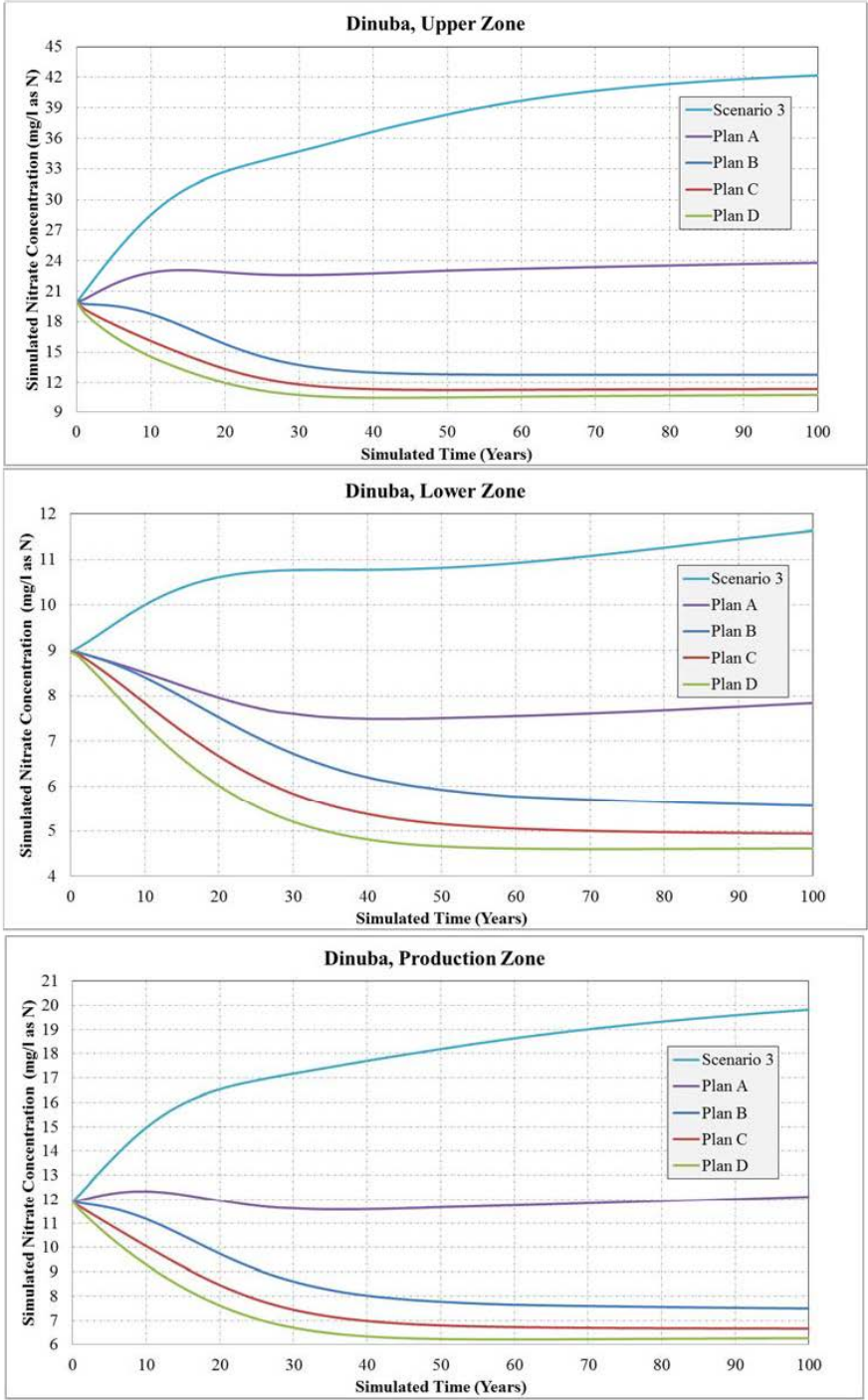


Exhibit A: Time Series Plots of Simulated Nitrate Concentrations for the AID Dinuba Area under Different Restoration Plans (Figure 13 from LWA Economic Analysis)

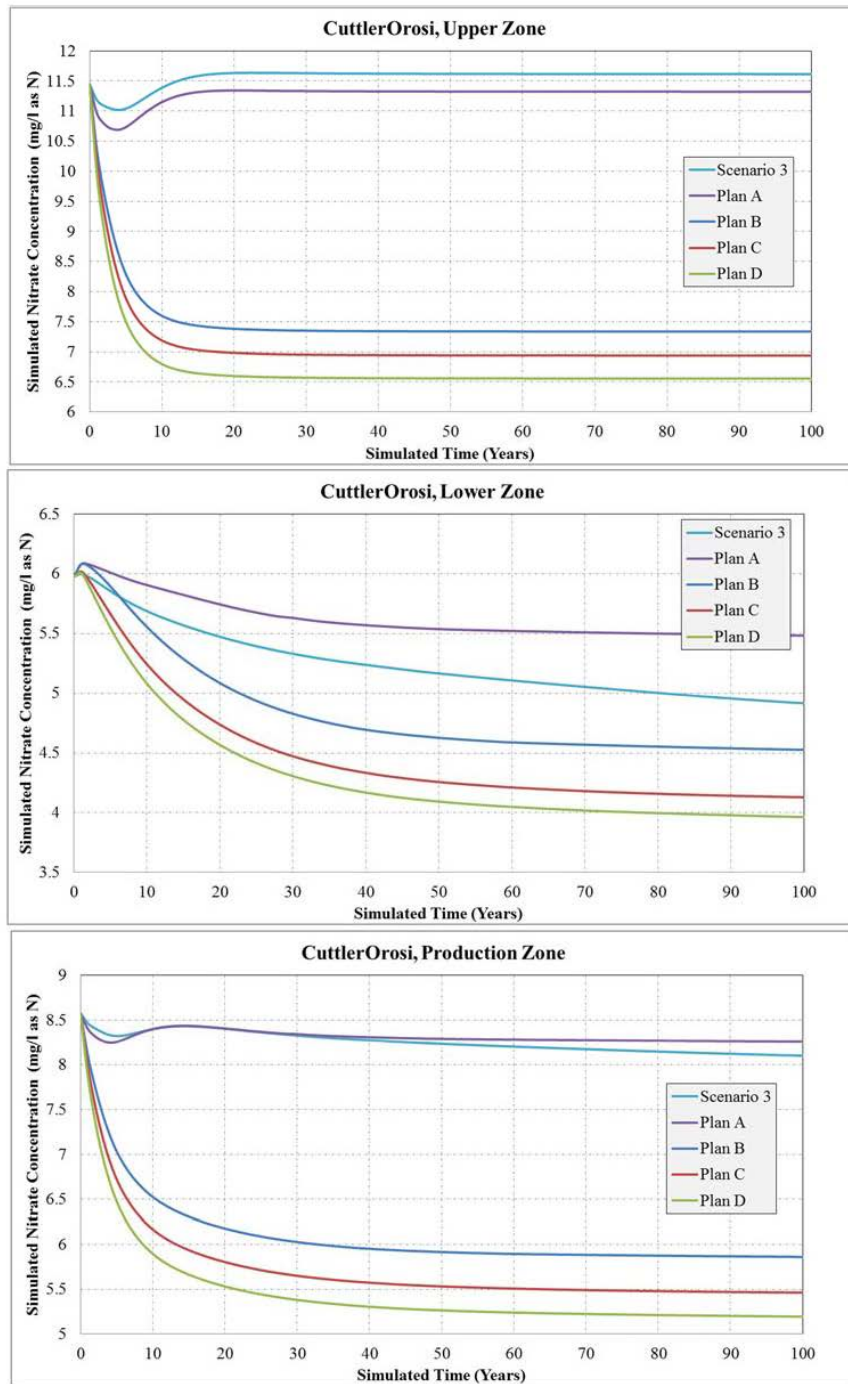


Exhibit B: Time Series Plots of Simulated Nitrate Concentrations for the AID Cuttler-Orosi Area under Different Restoration Plans (Figure 14 from LWA Economic Analysis)

EXHIBIT B

Andrew N. Safford, P.E.

Vice President/ Chemical Engineer

Education

- Stanford University, M.S. Civil Engineering, 1991
- University of California, Davis, B.S. Chemical Engineering, 1984

Registrations/Certifications

- Professional Chemical Engineer in California (CH #4577)
- Professional Civil Engineer in California (C #56084)
- ARB Lead Verifier of Greenhouse Gas Emission Data
- ARB Refinery Sector Specialist
- Forty-hour Hazwoper Training Course
- Eight-hour Health and Safety Training Course for Supervisors

Summary of Experience

Mr. Safford is a registered professional chemical and civil engineer with over twenty-eight years of practice. He has performed engineering studies, and evaluated and implemented remedial actions or pollution controls at operating manufacturing facilities, food processors, and at other sites where salinity impacts and other environmental issues arise. Mr. Safford provides quality control review of many EKI projects involving chemical processes and advanced wastewater treatment, as well as detailed engineering cost estimation. In support of these remedial actions, Mr. Safford has evaluated the manner in which the environmental standard of care has evolved in response to passage of state and federal regulations, including the Federal Water Pollution Control Act of 1972, Safe Drinking Water Act of 1974, Clean Water Act (CWA) of 1977, Resource Conservation and Recovery Act (RCRA) of 1976,

Hazardous and Solid Waste Amendments (HSWA) of 1984, and Clean Air Act (CAA) of 1970. Examples of the types of projects with which Mr. Safford has been involved are provided below.

Detailed Experience

- EKI assisted the City of Turlock with implementation of its Salinity Source Study and Salinity Source Control Plan, which is specified in the National Pollutant Discharge Elimination System permit issued for the City's wastewater treatment facility. Mr. Safford directed the estimation of salt loads for the City's Significant Industrial Users (SIUs) and assessment of potential means to cost effectively reduce these loads. Work on this project has included the performance of water and salt mass balances, and wastewater testing to distinguish the fractions of SIU loads that are attributable to mineral salts versus charged organic matter.
- Mr. Safford conducted a salt and nutrient mass balance on a rendering plant. The resulting mass balance identified major sources of salts and nutrients that led to process changes enabling our client to meet Central Valley Regional Water Quality Control Board Waste Discharge Requirements.
- Mr. Safford co-authored a study describing a mass balance approach to evaluate salinity sources in the Turlock Sub-basin. The evaluation included a salt mass balance as the first step to effective salt management in the Turlock Sub-basin. Mr. Safford worked closely with the Turlock Irrigation District to identify key data, issues, and questions prior to publishing the study. Data was compiled and evaluated from multiple sources including agricultural and municipal pumping records, imported surface water records, land use maps, water quality data, and dairy, municipal, and food processing operational and waste management practices and data. The mass balance approach was proposed as an accessible and transparent method to facilitate coordination among stakeholders and to identify productive avenues for policy development without the need for basin-wide groundwater flow and solute transport modeling.
- Mr. Safford helped with development of the CV-SALTS 5-Year Work Plan and conceptual model for understanding salts and nitrates in the Central Valley. For CV-SALTS, he has prepared scopes for

1-5 Erler & Kalinowski, Inc.

Andrew N. Safford, P.E.

technical studies needed to determine appropriate beneficial uses of designated archetype water bodies, including constructed agricultural drains and the Tulare Lake Bed groundwater subbasin.

- Mr. Safford assisted a group of private companies, a collection of water agencies, and several military branches that have received draft Cleanup and Abatement Orders from the Regional Board to address domestic supply wells on numerous private residences in the Chino Subbasin that have become contaminated with salts, nitrate, and chlorinated organic solvents. Mr. Safford and others from EKI served on a technical subcommittee that consists of representatives from the companies, municipalities, and military. EKI prepared the Remedial Investigation (RI) and devised the remedies presented in the feasibility study (FS) for the groundwater contamination plume that simultaneously fulfill the objective of the municipalities and water agencies to increase local water supplies. EKI also prepared remedy cost estimates. Collaboration amongst the stakeholders promotes opportunities for the municipalities and water agencies to pursue and secure state and federal funding to financially support the implementation of the project. This project will facilitate pumping and treatment of additional groundwater to provide much needed water for drought-plagued California.
- Mr. Safford is assisting a chemical producer with renewal of its point source National Pollutant Discharge Elimination System (NPDES) permit. U.S. EPA lowered the ambient water quality criterion for hexachlorobenzene to 0.000079 µg/L. The cost of treating the effluent to this level is estimated to be \$100 million dollars or more. As an alternative, EKI is developing a laboratory method to demonstrate to the permitting agency that hexachlorobenzene in the effluent is bound to anthropogenic forms of organic carbon and, thus, not bioavailable. If testing shows this to be the case, the agency has agreed that no reasonable potential exists for the discharge to exceed the hexachlorobenzene state water quality standard and no treatment for this chemical will be required.
- He is currently assisting a different chemical producer in West Virginia with its point source NPDES permit. The Ohio River Valley Water Sanitation Commission (ORSANCO) recently eliminated mixing zones for bioaccumulative chemicals of concern, which include mercury and hexachlorocyclohexane. Mr. Safford is assisting the client with modifying its diffuser from a single port to a multi-port design to accomplish rapid and complete mixing in the Ohio River, which will support issuance of a NPDES permit with higher Water Quality Based Effluent Limits (WQBELs) than those allowed with a mixing zone.
- Mr. Safford has overseen the RCRA facility assessment (RFA) and RCRA facility investigation (RFI), and is presently supervising the corrective measures study (CMS) of a large Midwestern chemical manufacturing plant. Soil and groundwater at the plant contain chlorinated solvents in the form of pooled and residual dense non-aqueous phase liquid (DNAPL) in fractured bedrock and unconsolidated sediments. The widespread presence of DNAPL in heterogeneous sediments makes groundwater restoration technically impracticable. U.S. EPA has agreed to consider a technical impracticability (TI) waiver for the plant. Consequently, a TI evaluation will be included as part of the CMS. Options to contain the DNAPL and dissolved constituents in groundwater will be the focus of the CMS. The cost to implement the CMS is estimated to be on the order of \$100 million and subject to dispute between the current and former owners of the plant. As a consequence of this dispute, Mr. Safford has evaluated how the environmental management system (EMS) evolved from 1952, when very few environmental regulations existed, to present day when the chemical manufacturing industry has become one of the most regulated and frequently inspected industries in the United States. He examined the use of unlined ponds and burn pits that were common in the 1960s and 1970s, but are now prohibited because of the recognition that these practices can cause substantial environmental harm. Similarly, he reviewed how and when chemical storage and handling (e.g., recordkeeping, inspections, secondary containment systems) practices changed to meet newly

Andrew N. Safford, P.E.

promulgated environmental regulations and generally recognized practices that comprise the standard of care.

- In 2015, U.S. Environmental Protection Agency (U.S. EPA) revised its definition of RCRA hazardous solid waste by incorporating four factors that constitute legitimate recycling. Mr. Safford is assisting a chemical manufacturer with reclamation of organic materials from above ground storage tanks and transfer of the materials to the chemical production process whereby the “closed loop recycling” exemption is achieved. By recycling the materials to the chemical process, the company avoids classifying the materials as RCRA hazardous solid waste, lessens environmental impacts, and saves hundreds of thousands of dollars in waste treatment and disposal costs.
- In connection with a threatened CWA citizen suit, Mr. Safford prepared a Spill Prevention, Control, and Countermeasure (SPCC) Plan and Storm Water Pollution Prevention Plan (SWPPP) for a power generation plant in Northern California. Both plans addressed operating procedures and control measures for fuel storage tanks, pipelines, oil-filled transformers, petroleum coke piles, and oil-water separators that took in account federal categorical pretreatment standards for steam electric power generating facilities. Potential issues associated with storage and use of petroleum products at the plant were successfully resolved during the 60-day “grace period,” thereby preventing filing of a suit.
- Mr. Safford was involved in a separate threatened CWA citizen suit pertaining to a ready-mix concrete and hot-mix asphalt facility. The suit alleged Best Management Practices (BMPs) at the facility did not comply with federal categorical pretreatment standards for the paving and roofing (tars and asphalt) industry. Based upon his evaluation, BMP improvements were made and the SPCC Plan and SWPPP for the facility were revised. Notwithstanding these improvements, Mr. Safford demonstrated the categorical pretreatment standards did not apply because the facility mixed cement and asphalt and did not manufacture these products for which the standards were promulgated. No suit was filed.
- Mr. Safford has assessed and overseen the decommissioning and decontamination of semiconductor production facilities and other manufacturing sites. These efforts have included identifying and characterizing asbestos containing materials, lead-based paint, polychlorinated biphenyl (PCB) remediation waste, PCB bulk product waste, and PCB articles, containers and liquids. He also has characterized building components for proper disposal as RCRA hazardous debris, universal waste, state-specific hazardous waste, and non-hazardous waste. He has prepared specifications and managed contractors in cleaning lead, arsenic, cadmium and other metal-containing dust from affected building components and performed clearance sampling to comply with OSHA, State of California Construction Safety Orders and Safe Drinking Water and Toxic Enforcement Act (Proposition 65).
- Mr. Safford assisted in preparing an Oil Spill Contingency Plan (OSCP) and SPCC plans for a client’s oil production facilities and refinery operations. The OSCP and SPCC plans, as well as improvements to secondary containment systems and spill response procedures, were developed and implemented under attorney-client privilege to address complaints filed by the U.S. EPA under the CWA.
- He has assisted industrial clients with evaluating and enhancing their process operations and EMSs. Representative projects include: waste minimization assessment and wastewater treatment evaluation for a pharmaceutical manufacturing facility and a photographic film and paper processing facility, development of volatile organic compound (VOC) emission reduction strategies for a commercial airline maintenance facility, and permitting supervision for a commercial laundry,

Andrew N. Safford, P.E.

ice cream and frozen dessert manufacturer, powdered milk and butter manufacturer, cheese manufacturing and whey processing facility, and turkey processing and rendering operations.

- Mr. Safford performed a compliance audit of a vinyl chloride monomer plant on behalf of a prospective purchaser. Evaluated as part of the audit were the potential cost impacts of contemplated state and federal regulations and the effects of plant expansion on environmental regulatory compliance. These potential cost impacts were initially not considered in the transaction and resulted in a significant downward adjustment in the negotiated purchase price of the plant. As part of this project, Mr. Safford has supervised on-going compliance activities with the Kentucky Division of Air Quality, including compilation of the VOC emissions inventory and review of air quality data collected by the Kentucky Division of Air Quality.
- Mr. Safford managed various consultants in assessing the environmental liabilities of a polymer manufacturer with numerous production facilities in the United States, Canada, and throughout Europe. The assessment entailed review of manufacturing operations and waste handling practices to derive estimates of environmental costs that were used to establish the fair market value of the polymer manufacturer.
- Mr. Safford has performed numerous other environmental due diligence assessments related to acquisition and divestiture of manufacturing facilities, including semiconductor wafer fabricators; metal drum manufacturer; automobile manufacturer; industrial parts suppliers; and pump, valve, and seal manufacturers. He has estimated costs of significant environmental liabilities to help clients meet material financial disclosure requirements such as those prescribed by the Sarbanes-Oxley Act or outlined in ASTM Standard Guide for Estimating Monetary Costs and Liabilities for Environmental Matters.
- In 2012, Mr. Safford reviewed the regulatory compliance history of a cement manufacturer to identify potential environmental issues for a client seeking to redevelop the site. Limestone excavated from the on-site quarry was transported to an adjacent plant where the limestone was crushed and underwent calcination to form clinker. Upon grinding, the clinker was mixed with aggregate (i.e., sand and gravel), extenders (e.g., ground granulated blast furnace slag), and water to produce concrete slurry for delivery to customers. Mr. Safford examined chemical inventories; hazardous waste records; and NPDES and air permits. The potential liabilities associated with aerial deposition of metals, polychlorinated dibenzo-p-dioxins (i.e., dioxins), and polycyclic aromatic hydrocarbons (PAHs) from the cement kiln stack were evaluated. The costs of remedial actions to address releases of petroleum hydrocarbons and metals leaching from waste rock also were estimated.
- In 2002, U.S. EPA initiated enforcement actions against PVC manufacturers under the CAA, RCRA, the CWA, and the Emergency Planning and Community Right-to-Know Act (EPCRA). This multimedia enforcement approach was led by the National Enforcement Investigations Center (NEIC). Mr. Safford has assisted one PVC manufacturer in its evaluation and response to violations of environmental regulations alleged by NEIC.
- At several industrial facilities throughout the U.S., Mr. Safford has performed environmental compliance audits of air emissions to determine compliance with state and Title V CAA regulations. In addition, Mr. Safford has assessed VOC emissions inventories for compliance with operating permit limitations. For some of those assessments, Mr. Safford used TANKS 4.0 and WATER9 to confirm estimates of VOC emissions.
- At a petrochemical manufacturing plant, Mr. Safford performed an environmental compliance audit, including conformance with 40 CFR 61.340 National Emission Standard for Benzene Waste, 1990 CAA amendments for control of hazardous air pollutants (HAPs), and Title V requirements for

4-5 Erler & Kalinowski, Inc.

Andrew N. Safford, P.E.

a major source of NO_x, VOCs, and HAPs. The work was conducted under client-attorney privilege to assist our client in resolving claims brought by the Louisiana Department of Environmental Quality.

- In 2013, Mr. Safford helped a shipping company with its classification of used ink generated at several facilities in California. He reviewed information pertaining to the manner in which the used ink is generated and subsequently arranged for collection and laboratory testing of representative used ink samples. As a result of this work, the ink waste was demonstrated not to meet the criteria promulgated in Title 22 of the California Code of Regulations (CCR) for definition as a hazardous waste and, thus, can be managed and disposed of as a non-hazardous waste in California.
- In 2011, Mr. Safford performed a compliance audit of a garment manufacturer for a purchaser of the operations. The audit revealed the operations were not complying with Occupational Safety & Health Administration (OSHA) Chemical Hazard Communication requirements, an air permit was required for VOC emissions, and the facility had not been investigated for lead based paint. These issues were resolved prior to EKI's client acquiring the operations thereby limiting the liability associated with additional operational improvements, penalties, or claims that may arise in the future.
- Mr. Safford acted as Project Manager for evaluation and resolution of environmental issues associated with a major manufacturing company's divestiture of its 30 U.S. and international facilities. The project entailed facility walk-through inspections and interviews with corporate and plant-level environmental personnel related to chemical use and storage practices and EMSs. Identified environmental issues were characterized and addressed by completing subsurface investigations and remedial actions, as necessary, and facilitating communications with regulatory agencies regarding closure actions.
- In 2013, he performed environmental and compliance audits of an automotive parts manufacturing facility to assist the company with determining whether the operations should be consolidated or maintained at the present facility. Cost estimates of complying with environmental requirements were prepared for options being considered by the parent corporation.
- Mr. Safford led efforts to obtain a variance from U.S. EPA land disposal restriction (LDR) treatment standards for oily sludge that was released at a historical oil recycling facility at the Oakland Army Base. On behalf of the City of Oakland and Army, he prepared a petition for a site-specific variance from RCRA LDR treatment standards pursuant to 40 CFR § 268.44(h) for the oily sludge. This sludge had elevated lead concentrations and/or low pH leading to designation as D008 and/or D002 RCRA hazardous waste with underlying hazardous constituents (UHCs), including PAHs and dioxin-like compounds. U.S. EPA approved the petition for the LDR variance in 2003, thereby avoiding the requirement to incinerate the oily sludge, which saved millions of dollars in the cost to treat and dispose of the oily sludge.
- Mr. Safford has assisted clients with characterizing and evaluating the reuse and disposal options for various types of wastes. For example, he designed and implemented a sampling plan to demonstrate that diatomaceous earth filter cake generated from a sugar refining facility in California did not meet the definition of a regulated non-hazardous waste, as contented by state regulatory agencies. Cost savings for our client resulted from the fact that the filter cake can be sold as a product as opposed to being disposed in a landfill as a regulated waste.

Societies

American Institute of Chemical Engineers

5- 5 Erler & Kalinowski, Inc.

EXHIBIT 3
To August 13, 2018 SWRCB Letter



April 10, 2017

[SENT VIA EMAIL: GLENN.MEEKS@WATERBOARDS.CA.GOV]

Glenn Meeks
Central Valley Regional Water Quality Control Board
11020 Sun Center Drive, #200
Rancho Cordova, CA 95670

RE: Resolution R5-2017-XXXX Accepting The Salt And Nitrate Management Plan For The Central Valley Region Developed Under The CV-SALTS Initiative And Directing Staff To Initiate Basin Plan Amendments As Appropriate To Implement The Plan

Dear Mr. Meeks:

We write regarding the March 9, 2017 Resolution referenced above, by which the Central Valley Regional Water Quality Control Board (the "Regional Board") acknowledged receipt of the Salt and Nitrate Management Plan ("SNMP") developed under the CV-SALTS initiative, and directed staff to initiate basin planning actions. The purpose of this letter is to reserve all legal and equitable rights with respect to the SNMP and the technical documents submitted in support of the SNMP, including the Substitute Environmental Document ("SED"), the Antidegradation Analysis, and the Economic Analysis.

As expressed during the hearing on March 9, 2017, the undersigned organizations have concerns regarding the interplay between the Recycled Water Policy and the SNMP. Specifically, because the Recycled Water Policy requires that the SNMP itself comply with the California Environmental Quality Act ("CEQA"), and that it be accompanied by an Antidegradation analysis, we anticipate – though disagree with – the argument that failure to challenge either the SED or the Antidegradation analysis at this time would constitute a waiver or estoppel with respect to those documents to the extent they are offered in support of a basin plan amendment. While the Regional Board adopted a resolution on March 9, 2017 that was revised from the proposed resolution to address this concern, we write out of an abundance of caution to state expressly that we do not waive, and expressly reserve, all rights with respect to those documents.

By way of brief background, the State Water Resources Control Board issued the Recycled Water Policy on May 14, 2009 for purpose of providing "direction to the Regional Water Quality Control Boards in issuing permits for recycled water projects." (p. 2.) The Recycled Water Policy recognizes that "[s]ome groundwater basins in the state contain salts and nutrients that exceed or threaten to exceed groundwater quality objectives" and that "[r]egulation of recycled water alone

will not address these conditions.” (p. 5.) As a result, the Policy finds that “the appropriate way to address salt and nutrient issues is through the development of regional or subregional salt and nutrient management plans rather than through imposing requirements solely on individual recycled water projects.” (p. 5.)

Pursuant to the Recycled Water Policy, the process for implementing a salt and nutrient management plan is to submit an SNMP to the regional board which triggers the following: “[w]ithin one year of the receipt of a proposed salt and nutrient management plan, the Regional Water Boards shall consider for adoption revised implementation plans, consistent with Water Code section 13242, for those groundwater basins with their regions where water quality objectives for salts or nutrients are being, or are threatening to be, exceeded.”

Pursuant to the Recycled Water Policy, an SNMP must meet certain criteria, including “compliance with CEQA” (p. 5) and inclusion of an “antidegradation analysis demonstrating that the projects included within the plan will, collectively, satisfy the requirements of resolution No. 68-16.”

Here, on March 9, 2017, the Regional Board considered a proposed resolution that initially was drafted to state that the Board “accepts” the CV-SALTS SNMP. We cautioned on the record during the hearing that the word “accept” may be read to imply that the Regional Board considers the SNMP and its supporting documents “acceptable,” and were provided with some clarification during the following exchange:

M.Claiborne: The resolution the Board has before it today says it “accepts” the SNMP. I think in my mind “accepts” implies “acceptable.” ...

P.Pulupa: “Accept” is absolutely not “acceptable.” That is the package coming in. We’ve got it. We’ve received the mail. ... I do want to emphasize that “accepts” is just we’ve got it, we’ve received it, as opposed to we find the elements acceptable.

M.Claiborne: ... “I think we’d propose “acknowledged receipt” rather than “accept.” ...

Later during the same hearing, the following similar exchange took place during public comments offered by Phoebe Seaton:

P.Pulupa: ...there is a definite distinction between saying that this is an SNMP that the Board finds complies with CEQA, complies with all the elements, and can be used as the basis for a basin plan amendment, and this is an SNMP that gives the Board a reasonable starting point for making decisions down the line...I recognized that this is, frankly, unusual to be accepting something with the decisions all to be done in the future. ... The SED at this point is a draft, it is not the substitute environmental document that will need to be prepared and approved concurrent with basin plan amendments. ...

To a certain extent, I do think that the comment made in this proposal of the “acknowledges receipt of” in many respects is more what the Board is doing today...

...

P.Seaton: Finally, I am assuming the answer is the same with respect to compliance with...that the Board is not making a finding that the SNMP is compliant with either CEQA or Antidegradation?

P.Pulupa: That is correct.

K.Longley: That comes when we’re actually voting on the documents, the basin plan itself, basin plan amendments.

In addition to these exchanges, Dr. Karl E. Longley, Chair of the Regional Board, referred to the SNMP and supporting documents as “input materials,” and opined that the Regional Board could accept the SNMP and initiate basin planning even if no CEQA document had been included. That opinion was confirmed by counsel for the Regional Board.

In response to the request of these organizations and others, the Regional Board amended the Resolution to state as follows:

1. The Central Valley Water Board, after considering the entire record, including oral testimony at the hearing, hereby **acknowledges receipt of** the SNMP developed under the CV-SALTS initiative.
2. The Central Valley Water Board directs staff to initiate basin planning actions to develop and incorporate amendments **to the Basin Plans that would implement strategies, policies, guidance and revisions to existing policies tailored to address the salinity and nitrate water quality concerns in each basin/sub-basin of the Central Valley, considering, where appropriate, those recommended by the SNMP, along with the written and oral testimony received by the Board at the 9 March 2017 hearing.**

(changes to the proposed resolution emphasized.)

We appreciate these amendments in the adopted Resolution and rely upon those and other statements by the Regional Board and staff in not filing a legal challenge at this time. We believe that the amendments clarify that the Regional Board has not adopted or ratified the SNMP or supporting SED, Antidegradation analysis or Economic Analysis. Consistent with these amendments, we expressly and affirmatively reserve all legal and equitable rights with respect to the SNMP and supporting documents, and do not waive any rights with respect to the SNMP or supporting documents to the extent they are relied upon in support of basin plan amendments in the future.

Please do not hesitate to contact us with any questions or concerns.

Respectfully submitted,



Michael K. Claiborne, Attorney
Leadership Counsel for Justice and Accountability



Deborah Ores, Attorney & Legislative Advocate
Community Water Center



Jennifer Clary, Water Programs Manager
Clean Water Fund

Cc: Patrick Pulupa

EXHIBIT 4
To August 13, 2018 SWRCB Letter



ENVIRONMENTAL LAW FOUNDATION

May 7, 2018

[SENT VIA EMAIL: GLENN.MEEKS@WATERBOARDS.CA.GOV]

Glenn Meeks
Central Valley Regional Water Quality Control Board
11020 Sun Center Drive, #200
Rancho Cordova, CA 95670

RE: Amendments to the Water Quality Control Plans for the Sacramento River and San Joaquin River Basins and the Tulare Lake Basin (Basin Plans) to Incorporate a Central Valley-wide Salt and Nitrate Control Program (SNMP)

Dear Mr. Meeks:

The undersigned organizations, as well as la Asociación de Gente Unida por el Agua (the "AGUA coalition") and Protectores del Agua Subterránea ("Protectores") write in opposition to the Amendments to the Water Quality Control Plans for the Sacramento River and San Joaquin River Basins and the Tulare Lake Basin (Basin Plans to Incorporate a Central Valley-wide Salt and Nitrate Control Program (the "Basin Plan Amendments" or the "Amendments"). We request that the Central Valley Regional Water Quality Control Board (the "Regional Board") decline to adopt the Amendments, and will ask that the State Water Resources Control Board (the "SWRCB") refuse to approve them. (*See* Water Code § 13245.)

Given that the Basin Plan Amendments are very similar to the SNMP itself, our prior comment letters submitted on February 21, 2017 remain largely unaddressed, and are attached and incorporated herein by reference. Additionally, we have attached several supporting studies and reports, which we request be incorporated into the administrative record:

- Attached as Exhibit A is a report entitled *Review and Analysis of CV SALTS Salt and Nitrate Management Plan*, prepared by Andrew N. Safford, P.E., dated February 17, 2017, as well as the curriculum vitae of Mr. Safford;
- Attached as Exhibit B is a report by Dr. Alida Cantor et al. entitled *Navigating Groundwater-Surface Water Interactions under the Sustainable Groundwater Management Act*, dated March 2018;
- Attached as Exhibit C is a report by Dr. Maya Almaraz et al. entitled *Agriculture is a Major Source of NOx Pollution in California*, published in the journal *Science Advances* on January 31, 2017.
- Attached as Exhibit D is a report by Dr. Carolina Balazs et al. entitled *Social Disparities in Nitrate Contaminated Drinking Water in California's San Joaquin Valley*, published in the journal *Environmental Health Perspectives* in September 2011.

764 P Street, Suit 012
Fresno, California 93721
(559) 369-2790

- Attached as Exhibit E are the prior comment letters submitted by Leadership Counsel, Community Water Action and Community Water Center on February 21, 2017.

Consistent with our prior comments on the SNMP, these organizations oppose the Basin Plan Amendments for the reasons discussed previously and below. We note that our comments are focused on the fundamental issues with the Amendments, and that most if not all of the changes we suggest must be made in order for the Amendments to be legally compliant.

A. Process Concerns

Clean Water Fund, Community Water Center, and Leadership Counsel for Justice and Accountability have participated in the CV-SALTS process for over eight years. Throughout this process we have regularly attended monthly Coalition meetings, provided feedback both in the meetings and written on numerous documents on very tight timelines, and have worked outside of the monthly meetings with Regional Board staff and Coalition members. In short we have been active participants in this process. But the process itself limited our ability to influence the outcomes, primarily because decisions on difficult issues were continually postponed. The result was that decisions were made at the last minute with limited review time, and our comments and amendments were not given adequate consideration. Within the past year, with CV-SALTS finally wrapping up, the Coalition has realized they must meet their deadline for submission and the process has rapidly sped up, providing very little time for stakeholders to adequately participate.

We also take exception to the complaints of Regional Board staff and Coalition members about organizations which are only just now participating in CV-SALTS, and therefore discounting their comments and concerns. Participation within CV-SALTS over the years has been a huge undertaking, something none of our three organizations could have done alone. If CV-SALTS wanted adequate participation from a diverse group of stakeholders then there should have been adequate outreach to groups.

The draft basin plan amendment should have been made public with enough time for other stakeholders to read, meet with staff, and work with other stakeholders to ensure they are able to provide feedback that actually has a chance to influence the final basin plan amendment. As the process is currently set up, staff has already admitted they cannot make significant changes to this basin plan amendment, amendments that are absolutely necessary to ensure it will comply with the human right to water, Porter-Cologne, Antidegradation, the Sustainable Groundwater Management Act (SGMA), the public trust doctrine, CEQA, reasonable and beneficial use, and so many more important laws that protect our state's surface and groundwater from contamination.

Finally, there has been very little outreach to the people who will be most impacted by this amendment: communities reliant upon groundwater for their drinking water needs. Despite the fact that our organizations represent disadvantaged communities, we have not been included in the education and outreach committee. Communities will bear the primary responsibility, should this basin plan be adopted as currently written, to request assistance if and when their water becomes contaminated by nitrates. Communities will continue to bear the responsibility and costs associated with testing their wells. There should have been outreach to communities

throughout this process so they too know what is coming and how they will be impacted. Instead, except for the communities our organizations work directly with, Californians have been left in the dark.

B. SNMP Goals

We appreciate the stated goals for this program, but have generally found insufficient detail in the proposed basin plan amendment to understand how and whether those goals will be achieved. Moreover, the timelines for embarking on Goals 2 and 3 are uncertain. While we support the provision of safe drinking water as the number one goal of the program, implementation of the other Goals should not be delayed or ignored.

Goal 1) – Ensure a Safe Drinking Water Supply

We agree with the prioritization of this management goal and appreciate the language requiring an Early Action Plan as part of both the Management Zone and Individual compliance process. However, the implementation language is lacking in specifics, including:

- How ongoing identification of impacted wells will occur;
- A requirement that those subject to management zone plans, alternative compliance projects and offset projects have a duty to continually look for and test potentially impacted wells and provide safe drinking water to newly discovered impacted residents in a timely fashion;
- Written assurances of how and when permanent drinking water solutions will be provided;
- A requirement that communities who are paying for nitrate treatment receive assistance or be reimbursed;
- An acknowledgement that the application of assimilative capacity on a large scale will result in pollution hot spots and a requirement that these hot spots will be identified and potentially impacted wells tested.

While public water systems can be easily and promptly identified through the water quality data they submit to the Division of Drinking Water, a significant population in the Central Valley is not served by a public water system. The Disadvantaged Community Water Study for the Tulare Lake Basin (2014) identified approximately 530 “communities” – defined as clusters of at least 15 homes, the minimum number of connections that meet the definition of a public water system. A quarter of these communities, 135, are not served by a public water system. Additionally, the US Geological Survey in 2010 developed estimates of those served by domestic wells in California. Based on their estimates approximately twenty percent of the population on the Valley floor relies on domestic wells.

Recommendation: Include a clear requirement in Management Zone Plans, Individual Compliance plans, Offsets and Exceptions to proactively and comprehensively identify and address newly discovered or reported contaminated wells, provide long-term as well as interim solutions and assume the nitrate treatment cost of systems that are already treating their water supplies. Include requirement in approval of assimilative capacity to target those areas susceptible to disproportionate impacts and target wells in the area of impact for testing. Incorporate well testing plan and requirements into monitoring plan.

Goal 2) Achieve Balanced Salt and Nitrate Loading

The definition of balance in the basin plan amendments is appropriate for areas where nitrate concentrations have not yet exceeded the water quality objective. However, for areas already impacted by nitrate exceedances, this definition conflicts with the requirements of the adopted Waste Discharge Requirements (WDRs) for the Irrigated Lands Regulatory Program (ILRP), which require that “Wastes discharged from Member operations shall not cause or contribute to an exceedance of applicable water quality objectives in the underlying groundwater, unreasonably affect applicable beneficial uses, or cause or contribute to a condition of pollution or nuisance.” The WDRs provide a grace period of 10 years after adoption of a Groundwater Quality Management Plan. The terms and conditions of these orders have been negotiated through a lengthy process. It appears that the intent is now to essentially replace these requirements with a proposal to achieve balance within an undetermined timeline.

In fact the requirement to achieve balance is not even a requirement but is subject to an undefined determination that achieving balance is “reasonable and feasible.” See below for a discussion of this term.

As written, this goal is unenforceable. Why, then, should it differ from the existing water quality goal in the ILRP WDRs?

Recommendation: Change Goal 2 to conform to the ILRP WDRs and require discharges to meet water quality objectives, with a 10-year extension for areas implementing an approved Groundwater Quality Management Plan.

Goal 3) – Implement Managed Aquifer Restoration where reasonable, feasible and practicable

We strongly support the goal of aquifer restoration, but as written, it seems more likely that this Goal will in practice be interpreted as encouragement to de-designate basins where compliance is expensive and inconvenient. The basin plan amendment continually repeats the mantra of “reasonable, feasible and practicable” without providing criteria for how or when this assessment would be made. It makes sense that aquifer restoration would be a large, expensive and uncertain process in some basins right now; but as source control efforts improve and impacts on the aquifer are better understood, a more specific plan and budget can be developed.

Unfortunately, as written, this appears to be an abdication of the Board’s authority and responsibility to protect water quality for beneficial uses

Recommendation: Remove “where reasonable, feasible and practicable.” Change goal to “Implement long-term managed aquifer restoration in a timely manner that ensures the long-term protection of beneficial uses.”

C. Assimilative Capacity And Management Zones

1. Path A compliance

1. *Assimilative capacity*

We appreciate that the default requirement for calculating assimilative capacity for dischargers complying with the basin plan through the individual discharger path (Path A) is in the shallow groundwater, which is determined by looking at the depth of the shallowest 10% of domestic wells in an area. However, we are concerned that the alternative options for defining shallow groundwater for individual dischargers are not protective of water quality. (See Staff Report at 60.)

Further, we are concerned with the horizontal scope in which assimilative capacity is determined. Assimilative capacity for Path A dischargers is determined per discharger. This approach however, is not the most protective means as some discharger operations are quite large and not necessarily contiguous. This allows a discharger to allocate their assimilative capacity unequally across potentially very large stretches of land, resulting in hot spots of nitrate contamination. These impacts will be felt most by communities of color reliant on domestic wells and small public water systems. (See Section K, *infra*.)

Recommendation: Remove the alternative options for defining shallow groundwater, and require that assimilative capacity for Path A dischargers be determined on the field-level rather than by discharger.

It appears that coalitions which are complying on behalf of their members and not operating as a management zone must follow Path A. However, what is not entirely clear is whether assimilative capacity is determined at the Coalition scale or the individual discharger scale. We assume it is at the individual discharger level (though we reiterate the need for field-level determination of assimilative capacity, rather than at the discharger level) rather than based off the entire Coalition's geographic scope but want to ensure this is clarified.

Recommendation: Clarify at what geographic scope assimilative capacity is to be determined when a Coalition is complying on behalf of its members as individuals.

2. *Mitigation of impacts from discharge*

We appreciate the fact that provision of replacement water is the number one goal of CV-SALTS and implementation of this begins with Early Action Plans. While we understand the need to prioritize communities currently being served nitrate contaminated water, other communities who have an active source of nitrate contamination but which are treating the nitrates should also receive assistance. Dischargers should not be able to avoid mitigating the impacts of nitrate contamination on communities who have, often at high cost to their customers or to themselves, already begun treating their water. While the Basin Plan Amendment language does not specifically prevent such communities from receiving assistance in the future (unlike how those communities are excluded from assistance with the early action plans), it must be clear within the basin plan amendment that they are included within the path towards a sustainable solution for all communities dealing with an active source of nitrate contamination.

Recommendation: Clarify that communities with an active, but treated, source of nitrates are provided assistance after early action plans have begun to be implemented.

2. Management Zones

a. Assimilative capacity

i. Horizontal averaging

The Basin Plan Amendments allow for the determination of assimilative capacity to be made across the entire management zone. They also allow a management zone to be as large as a basin or subbasin, resulting in a very large area to average all discharges. Across the Central Valley there are basins where one side of the basin has relatively low nitrate levels and the other has nitrate levels averaging above the MCL. Allowing for basin-wide averaging means that the portions of the basin already impacted by unsafe levels of nitrates will not only continue to have unsafe levels of nitrates but will progressively get worse. This is especially apparent when one looks at the science that shows that very little horizontal mixing actually occurs underground. (See Ex. A, EKI Report.) These impacts will be felt most by communities of color reliant on domestic wells and small public water systems. (See Section K, *infra*.)

Recommendation: Determine assimilative capacity at a smaller scale only where there is a scientific understanding that horizontal mixing will occur and water quality objectives will thus be met.

b. Groundwater Protection Targets

In February 2018, the State Water Board adopted the revised East San Joaquin Irrigated Lands Regulatory Program Order. Within the mostly precedential Order is a requirement for Coalitions to determine township level groundwater protection targets. These targets will look at a number of components, such as crop, soil type, and irrigation method, to determine how much nitrate can be added to a field before negative impacts to groundwater quality occur. While these targets (once created) will provide a much needed check on the application of nitrates in levels which impact groundwater quality, implemented on their own they will not adequately protect groundwater quality to ensure long-term sustainability. For one, groundwater quality targets will not be created until about 2021 and it will potentially be years after that before these targets will be enforceable, rather than used as a tool to educate growers and help groundwater managers. For another, townships are still large geographic areas in which nitrate hot spots can occur. Effective control of nitrates all across the basin without horizontal averaging is necessary to adequately protect groundwater quality. Finally, groundwater protection targets are only one means of source control and will not ensure restoration of the Valley's groundwater basins.

Recommendation: Ensure that groundwater protection targets within the ILRP orders are just part of the basin plan's tools to ensure adequate protection and remediation of groundwater. In order for the targets to successfully control nitrate discharges and prevent localized impacts, additional steps and source control measures are necessary.

c. Size and jurisdictional boundaries

The jurisdictional boundaries of management zones are not clearly defined. Unlike the somewhat comparable process of SGMA and groundwater sustainability agencies (GSAs), management

zones have no requirement that prevents white areas and no corresponding protection from communities who may be left out of the process. We acknowledge that the staff report does state that communities can request that the Regional Water Board reconsider proposed or even approved management zone boundaries, however this provision only helps where communities are aware of CV-SALTS and what the potential benefits to their community are. As we have stated above, such essential outreach is missing from the CV-SALTS process. A community which is unaware of the process either through willful or inadvertent exclusion from an outreach program, will have no such protection. Further, the Regional Board will have no means of ensuring all impacted communities are included either as uncovered areas are not necessarily a sign of an excluded community.

Recommendation: Place common sense requirements upon the creation of management zones such as requiring that management zones provide justification for why the boundaries were drawn and why areas which are not covered by any other management zone do not need to be included in a management zone.

Management zones in no circumstance should be larger than a subbasin. Even allowing a management zone to be as large as a subbasin will result in hot spots should assimilative capacity be determined at this scale. If a discharge is on one side of the subbasin and dischargers elect to complete an offset project on the other side, the chances of mixing occurring within the lifetime of anyone involved in the project is almost non-existent. (Ex. A, EKI Report.) The Staff Report and Basin Plan Amendments both state that a management zone can be no larger than a basin¹ AND can be larger than a basin². Obviously these are conflicting provisions. We understand that the CV-SALTS Coalition in the last few months has discussed allowing for governance structures to be larger than a basin, which when used only to allow for more effective allocation of resources and not for calculation of assimilative capacity may be acceptable, but as written this is not consistently the case.

Recommendation: Clarify that management zones cannot be larger than a subbasin. If the Regional Board wants to allow for a governance structure that covers multiple management zones which spans more than one basin or subbasin then this must be clarified within the basin plan amendment.

D. Early Action Plans

The requirement for an Early Action Plan as part of the Notice of Intent is appropriate, but the title itself is misleading, as this is currently the only Action Plan pertaining to Management Goal 1. The Early Action Plan itself, with its requirement to identify impacted wells, conflicts with the rest of the Notice of Intent, which only requires the use of “readily available” groundwater quality data. As noted above, domestic well information is not readily available nor is water quality testing of domestic wells.

Of more concern is that the Early Action Plan does not address permanent provision of safe drinking water to impacted residents, nor is there a provision in the Management Zone proposal

¹ PDF p 63

² PDF p 85

to do so. Nor is there a requirement that water systems and residents already paying for nitrate treatment be offered assistance. This is inequitable, as many of these residents are paying more than they can afford to ensure safe drinking water for their families. They should not be penalized for doing so.

Recommendation: In addition to Early Action Plan, require development of a Safe Drinking Water Plan for Management Zone and Alternative Compliance Plans. The Safe Drinking Water Plan will include provisions to continually identify, test and address newly contaminated wells, assist communities already paying for alternative supplies or treatment of nitrate contaminated water and ensure both emergency, interim and long-term assistance to residents impacted by nitrate contamination.

E. Alternative Compliance Projects

Alternative compliance projects (ACPs) are presented as a means to achieve the three goals of CV-SALTS: provision of safe drinking water, balance of nitrate loading, and restoration of the basins. While the provision of safe drinking water to impacted communities should absolutely be the first priority, ACPs must also look towards the long-term sustainability of the Valley. This means continual outreach to communities, frequent well testing for private well and state small water system communities, efforts to ensure all communities with an active source of contamination (whether it is currently being treated or not) are included in mitigation plans, and plans for how dischargers will achieve balance and restoration.

Recommendation: Alternative compliance projects must include language not only around identification of communities currently impacted by nitrates contamination, but also a plan for ongoing outreach to communities who may be impacted by nitrates contamination in the future and those communities not identified within an early action plan, as well as frequent well testing for residents reliant on domestic wells and state smalls.

Recommendation: On PDF page 248, the Staff Report states an ACP must prioritize the provision of drinking water to communities “where there are significant nitrate water quality concerns in groundwater.” The use of “significant” is not appropriate here because the focus is on water which exceeds drinking water standards. We propose that the language be amended to say, “...where nitrates in the groundwater exceeds or threatens to exceed drinking water standards.”

Recommendation: ACPs must address all communities impacted by nitrate from current and historic sources of nitrates discharges. There is nothing in the current language which clearly shows that ACP participants have to address past impacts, thus the language should be clarified to ensure that communities whose drinking water source was contaminated by a previous landowner/discharger are also included in these plans.

Recommendation: ACPs must include clear requirements for how participants will achieve balance and restoration as well as an appropriate expected timeline for when such projects will begin and be completed.

F. Exceptions

The Exceptions Policy, as presently formulated, does not comply with the Porter-Cologne Water Quality Control Act, the State Antidegradation Policy, the Nonpoint Source Policy or the other laws and policies discussed below.

While the legal implications of the exceptions policy are discussed in more detail in Section H.a., *infra*, we also note that the Policy should be rejected on the ground that it swallows what little water quality protection the Basin Plan Amendments otherwise provide.

As applied to nitrate, the Exceptions Policy requires that an application for an exception include certain information, the most relevant of which are:

(a) An explanation/justification as to why the exception is necessary, and why the discharger is unable to ensure consistent compliance with existing effluent and/or groundwater/surface water limitations associated with nitrate at this time;

(b) A description of the alternative compliance project(s), Early Action Plan (EAP) or other implementation measures that the applicant will implement or participate in, consistent with the Nitrate Permitting Strategy of this Basin Plan for individual or collective groups of dischargers;

...

(c) A work plan to provide an interim and permanent water supply for any person living in the area adversely affected by the discharge under the requested nitrate exception. The water supply work plan shall include a schedule of milestones and a description of financial commitments to assure completion of the interim and permanent water supply. Performance bonds may be required to assure timely implementation.

(d) A detailed plan of how the proposed implementation measures will further the long-term management goals of the Nitrate Control Program.

(*Id.* at pp. 102-103.)

If an application for an exception is approved, the Exception Policy permits ten year (or longer) exceptions to meeting the water quality objective for nitrate that may be renewed for up to fifty years (or longer). Specifically, as described in the Staff Report, the Exceptions Policy allows dischargers to violate the water quality objective for nitrate for periods which “will not generally exceed 10-years,” except where “necessary to further the management goals of the Salt or Nitrate Control Programs.” (Staff Report, pp. 24, 100.) Even more concerning, exceptions may be renewed “for one or more additional terms, the length of which shall be determined by the Regional Water Board but may only exceed 50 years if the management practices under the

exception is resulting in significant, measurable and continuing improvements in water quality.” (*Id.*) Requests for exceptions may be made either by an individual discharger under Path A, or by an entire management zone under Path B. (*Id.* at pp. 70, 100.) The Regional Board only has authority to rescind an exception after notice and hearing, and on the ground that the “applicant(s) are not complying with the terms and conditions that are part of the exception.” (*Id.* at p. 100.)

To summarize, the Exceptions Policy relieves a discharger of its legal obligation to meet the water quality objective for nitrate for an undefined period of time where it can show it is providing replacement water to residents adversely affected by the discharge or nitrate (but not necessarily residents affected by past discharges), that it is “unable” to meet water quality objectives, and that it is progressing toward “balance” and “restoration” where reasonable, feasible and practicable. Even assuming for sake of argument that the Regional and/or State Boards had the authority to adopt such an approach—though they do not—exceptions of undetermined length undermine efforts over the past several decades to improve nitrogen-related management practices.

What is the incentive to maximize improvements to management practices, to alter crop selection, to complete restoration projects, and take the other potentially costly but necessary actions to meet water quality objectives if the Regional Board has granted a fifty-year (or longer) exception that necessarily entails a finding that the discharger is “unable” to do so? An exception of this kind provides the perverse incentive to make measurable but slow progress toward making water quality objectives, while never making the changes necessary to actually meet those objectives. Our organizations do not believe that dischargers are incapable of meeting water quality objectives for nitrate, and the agency tasked with requiring compliance should not adopt a policy that posits certain failure as its central premise.

Recommendation: Either remove the exceptions policy, or draft a policy that complies with the Porter-Cologne Water Quality Control Act, meaning at a minimum that the policy must implement water quality objectives on a time schedule for the actions to be taken that is as short as practicable, not to exceed ten years, and that management zones must not be permitted to apply for an exception on behalf of all dischargers in the relevant zone.

G. Offsets

As recognized in the Staff Report, “[o]ffset projects, by their very nature, will result in localized degradation.” (Staff Report at 338.) Localized degradation is unacceptable and legally prohibited. Hot spots cause significant harm to communities, the environment, employees of the dischargers, and even the dischargers themselves. Localized degradation just trades one area of degradation for another, passing around the basin contamination which harms so many people. The staff report does state that offsets can “not result in unmitigated localized impairments...” however this is simply not strong enough. What is considered adequate mitigation of localized impacts is not clear, though the provision of bottled water to impacted communities seems likely to meet this requirement. However, bottled water, tanked water, and even point-of-use treatments are not sustainable solutions as they are expensive and can require not insignificant follow-up and maintenance that the homeowner must complete. No community should ever have to rely

upon such unsustainable measures to ensure they are able to access something which is a basic human right.

The Basin Plan Amendments do not require any proven hydrologic connection between the area of discharge and area of offset project (offsets can be located anywhere inside or even outside of the basin where the discharge is located (Staff Report at 107.)) This will result in negative impacts to portions of the basin. Impacts that will harm communities reliant upon groundwater for their domestic needs for now and far into the future. These disparate impacts will be felt most by communities of color reliant on domestic wells and small public water systems. (See Section K, *infra*.)

We do appreciate the general requirement that the benefit of an offset project must be greater than 1:1. However, we are concerned with the allowance for offsets that provide less than a 1:1 benefit should the Regional Board find that the offset complies with the Antidegradation Policy.

Recommendation: Offsets must have a hydrologic connection to the site of the discharge such that the discharger complies with water quality objectives.

Recommendation: Offsets must also be time limited and have regular status reports to the Regional Water Board to ensure the discharger is diligently working towards meeting water quality objectives and no longer needing that offset. The Basin Plan Amendment language currently only requires that offsets be time limited but that “[t]he length of that period will be specified by the Central Valley Water Board when the offset is approved.” (p 108) Offsets cannot be granted for a period of time longer than ten years at a time, and if disproportionate impacts appear likely over time, a shorter period of time must be required. Further, offset project proponents must provide an update on the project at a minimum every five years so the Regional Water Board can ensure the project is meeting its goals and not causing disproportionate impact to sources of drinking water.

Recommendation: An applicant for an offset must include as part of their monitoring plan, domestic well and state small water system testing to ensure vulnerable communities are not harmed by an offset project. The frequency for such testing shall mirror the requirements placed upon public water systems, including more frequent testing when nitrates exceed 75% of the MCL.

We do appreciate that the staff report does state that while contribution to a mitigation fund may be part of an offset project, it cannot be considered the entirety of an offset project. We support this determination as the purpose of offsets is to result in, “...meaningful efforts to reduce nitrate loading.” (Staff Report at 338.)

H. The Regional Board Does Not Have The Legal Authority To Adopt The Proposed Basin Plan Amendments.

1. The Basin Plan Amendments Do Not Comply With The Porter-Cologne Water Quality Control Act.

a. The Proposed Basin Plan Amendments Do Not Conform To The Policies Set Forth In Water Code § 13000 et seq.

Water Code § 13240 requires regional boards to “formulate and adopt water quality control plans for all areas within the region” and that the basin plans “conform to the policies set forth in Chapter 1 (commencing with Section 13000) of this division and any state policy for water quality control.”

Chapter 1 of the Water Code contains several relevant policies which basin plans must “conform to”: (a) “The Legislature finds and declares that the people of the state have a primary interest in the conservation, control, and utilization of the water resources of the state, and that the quality of all the waters of the state shall be protected for use and enjoyment by the people of the state.”; (b) “The Legislature further finds and declares that activities and factors which may affect the quality of the waters of the state shall be regulated to attain the highest water quality which is reasonable, considering all demands being made and to be made on those waters and the total values involved, beneficial and detrimental, economic and social, tangible and intangible.”; (c) “The Legislature further finds and declares that the health, safety and welfare of the people of the state requires that there be a statewide program for the control of the quality of all the waters of the state...”; (d) “...the state must be prepared to exercise its full power and jurisdiction to protect the quality of waters in the state from degradation originating inside or outside the boundaries of the state...” (Water Code § 13000.)

The Proposed Basin Plan Amendments do not conform to these policies. The Amendments do not protect groundwater for the use and enjoyment of the people of the state, and in adopting the Amendments, the Regional Board will not be regulating water quality to “attain the highest water quality which is reasonable.” Rather, the Amendments permit degradation of groundwater quality caused by discharges of nitrate which could be avoided by changes in management practices, crop selection and control technology such as upgraded dairy lagoon liners.

Another highly relevant policy for water quality control is set forth by Water Code § 106, which states that “[i]t is hereby declared to be the established policy of this State that the use of water for domestic purposes is the highest use of water and that the next highest use is for irrigation.” ([effective August 4, 1943]; *see also Meridian, Ltd. v. San Francisco* (1939) 13 Cal.2d 424, 450 [“The highest use in accordance with the law is for domestic purposes, and the next highest use is for irrigation.”]; *see also* Water Code § 106(a) [“It is hereby declared to be the established policy of the state that every human being has the right to safe, clean, affordable, and accessible water adequate for human consumption, cooking, and sanitary purposes.”].)

Contrary to state policy, the proposed Basin Plan Amendments elevate the importance of irrigation and other non-domestic uses of water above that of the domestic use of water for drinking and cooking. While the Basin Plan Amendments purport to require the provision of safe drinking water to those impacted by nitrate discharges, it does not provide the means to

promptly identify newly impacted households, nor does it account for the cost of frequent well testing that would be necessary to detect exceedances in domestic wells. Moreover, in the likely event that the policies set forth in the Basin Plan Amendments cause or allow nitrate problems to continue to spread, we have significant doubts about the long-term sustainability of a regulatory program that allows degradation of Central Valley groundwater basins in exchange for provision of replacement water. The cost to protect the quality of our groundwater basins may well be significant, but the cost to treat an ever-increasing portion of the primary drinking water supply relied upon by Central Valley residents is certain to be even more substantial.

b. The Regional Board Cannot Decline To Regulate “De Minimis” Discharges.

The proposed Basin Plan Amendments create a new category of discharges of nitrate which cause degradation but which would not be regulated under the Amendments. Specifically, the “de minimis” category is defined to include discharges in which:

The average nitrate concentration in the Shallow Zone is better than the applicable water quality objective, and, over a 20-year planning horizon:

- The effect of the discharge on the average nitrate concentration in the Shallow Zone is expected to use less than 10% of the available assimilative capacity in the Shallow Zone; and
- The discharge, in combination with other nitrate inputs to the Shallow Zone, is not expected to cause average nitrate concentrations in the Shallow Zone to exceed a nitrate trigger of 75% of the applicable water quality objective.”

(Staff Report, p. 61.)

No provision of Porter-Cologne (Water Code § 13000 et seq.) authorizes the Regional Board to abandon its duty to regulate discharges by categorizing certain discharges as “de minimis” and thus unworthy of regulation. Rather, § 13241 requires the Regional Board to establish water quality objectives, and § 13242 requires that Basin Plans contain a program of implementation plan, which must include: (a) “A description of the nature of actions which are necessary to achieve the objectives, including recommendations for appropriate action by any entity, public or private”; (b) “A time schedule for the actions to be taken”; and (c) “A description of surveillance to be undertaken to determine compliance with objectives.” Section 13242 does not permit an implementation program that fails to regulate discharges that are likely to cause exceedances at some point in the future merely because degradation is presently occurring slowly (e.g., an exceedance in twenty-one years).

c. The Proposed Amendments Violate The Requirement That Basin Plan Amendments Require Compliance With Water Quality Objectives And Contain A Program Of Implementation.

As noted above, Water Code § 13242 requires that a program of implementation within a Basin Plan contain a description of the actions “which are necessary to achieve” water quality

objectives, including “appropriate action” to be taken, a “time schedule for the actions,” and a description of the surveillance to be “undertaken to determine compliance.” The proposed Basin Plan Amendments, in sharp contrast to these requirements, allows for horizontal and vertical averaging rather than compliance with water quality objectives by any specific discharger at any specific location. (*See* Section C, *supra*.) It further allows for legally-impermissible and potentially very lengthy exceptions to meeting water quality objectives, as well as offsets that may take place far from the location of the discharge. (*See* Sections F, G, *supra*.) There is no legal authority for the exceptions policy as drafted, and merely citing to an existing temporary exceptions policy for salinity (which itself referenced no legal authority) does not rectify the issue.

In short, the proposed Amendments to the relevant basin plans do not represent a “program of implementation for achieving water quality objectives” that complies with § 13242. (*See also* Cal. Code Regs., tit. 23, § 2231 [setting forth regulatory requirements for time schedules].)

2. The Basin Plan Amendments Do Not Comply With the Nonpoint Source Policy.

As noted above, basin plan amendments, such as those at issue here, must be consistent with state water policies. (Wat. Code §§ 13146, 13240; *Asociacion de Gente Unida por el Agua v. Central Valley Regional Water Quality Control Bd.* (2012) 210 Cal.App.4th 1255, 1263.) One such policy is the Policy for Implementation and Enforcement of the Nonpoint Source Control Program (“Nonpoint Source Policy” or “NPS Policy”), adopted by the SWRCB in 2004.

The Nonpoint Source Policy contains five mandatory Key Elements that all nonpoint source pollution control implementation programs must comply with. (NPS Policy at 11.) As “an overarching framework for managing salt and nitrate in the Central Valley,” the Basin Plan Amendments clearly are a nonpoint source pollution control program, and thus must comply with all five Key Elements. (See Draft Staff Report at 5.)

Key Element 1 states in part that “[a]n NPS control program must, at a minimum, address NPS pollution in a manner that achieves and maintains water quality objectives and beneficial uses, including any applicable antidegradation requirements.” (Nonpoint Source Policy at 12.) And Key Element 3 recognizes that compliance with ambient groundwater quality objectives is not always immediately possible, but requires that any time schedule to achieve WQOs contain “quantifiable milestones designed to measure progress toward reaching the specified requirements.” (Nonpoint Source Policy at 13.)

The Basin Plan Amendments violate the policy because they allow discharges of nitrate to continue indefinitely at levels that cause or contribute to exceedances of water quality objectives and because they allow the Regional Board to simply abandon restoration of contaminated groundwater basins (p. 53-54, *supra*).

a. Under the Nonpoint Source Policy, Discharges Must Not Cause or Contribute to Exceedances.

The Basin Plan Amendments fail to require dischargers to discharge nitrate at rates that do not cause or contribute to water quality objective exceedances. The program requires limitations on nitrate loading to groundwater below those rates only if such limitations are “reasonable, practicable and feasible.” (E.g., Staff Report at 31, 53, 54, 73, 358.) In circumstances where the discharger or the Regional Board determines that it is not reasonable, practicable, or feasible to make such reductions, the discharger may seek an exception from complying with the water quality objectives.³

But the Nonpoint Source Policy does not permit a nonpoint source pollution control program to exempt dischargers from meeting receiving waters limitations based on considerations of cost.⁴ Rather, the Policy requires program must demonstrate that it has high a likelihood of achieving and maintaining water quality objectives and beneficial uses. Under the Policy, therefore, the Regional Board has no authority to refuse to limit discharges simply on the basis that the reduction is not “reasonable,” “feasible,” or “practicable.”

The Staff Report improperly concludes that CV SALTS complies with the Nonpoint Source Policy. (Staff Report at 358-59.) Discussing compliance with Key Element 1, the report requires the Regional Board “to work towards achieving balanced salt and nitrate loading.” (Staff Report at 358.) But the policy requires much more than working towards a goal; it requires a high likelihood of success. By failing to require achievement of water quality objectives, the program fails to comply with the Policy.

b. Under Porter-Cologne, The Sources of Drinking Water Policy, And The Nonpoint Source Policy, The Regional Board May Not Abandon Groundwater Basins.

Likewise, the Regional Board may not abandon groundwater basins when it determines that restoration of such basins is difficult or costly. The Nonpoint Source Policy requires nonpoint source pollution control programs to have a high likelihood of achieving and maintaining water quality objectives. But the Basin Plan Amendments propose to allow groundwater basins to exceed water quality objectives indefinitely.

Further, the proposed Amendments recognize that it may not be reasonable, feasible or practicable to achieve balanced loadings or fully restore groundwater in some basins/subbasins. For other basins, it may take multiple decades to

³ The terms “reasonable,” “feasible,” and “practicable” are nowhere defined in the Staff Report. It is unclear how the Regional Board and/or dischargers will analyze any given discharge limitation to determine whether it is “reasonable,” “feasible,” or “practicable.”

⁴ Porter-Cologne gives Regional Boards the authority to consider “economic considerations” when establishing WQOs. (Wat. Code § 13241, subd. (d).) Once the Board sets WQOs, however, the Nonpoint Source Policy requires pollution control programs that achieve them without considering economic considerations such as whether achievement is “reasonable,” “feasible,” or “practicable.” CV SALTS does not disturb the WQO for nitrate in groundwater, 10 mg/L-N. (Staff Report at 9.)

achieve the goals of the Nitrate Control Program. In some limited cases, where restoration of the groundwater basin for MUN uses may not be reasonable, feasible or practicable it may be necessary for the Regional Water Board to consider de-designating MUN beneficial use designations from that groundwater basin. (Staff Report at 53.) And in discussing compliance with the Nonpoint Source Policy, the Staff Report states that the program “will require all permittees, including NPS permittees, to implement long-term, managed restoration of impaired water bodies, *where reasonable, feasible and practicable.*”

(Staff Report at 359 (emphasis added); see also Section F, *supra.*) While it is true that groundwater restoration will not happen overnight, these passages represent a dramatic shift in California water policy. Rather than protect and restore aquifers contaminated by decades of unchecked agricultural pollution, this proposal creates sacrificial aquifers where that pollution would prevent any current use of the water for domestic use. And, by dedesignating the MUN use from a groundwater basin, Staff would abandon any hope of restoration in the future.

Such a dedesignation would also violate the Sources of Drinking Water Policy, Policy No 88-63. The policy designates all groundwaters of the state as suitable for drinking water. The policy contains three exceptions for dedesignating groundwater, none of which apply here. Notably, Exception 2, which applies to contaminated groundwater, only allows dedesignation when the water cannot be reasonably treated using “Best Management Practices or best economically achievable treatment practices” to achieve WQOs. In the case of nitrate pollution of groundwater, processes such as reverse osmosis are capable of treating the water to achieve drinking water standards. Exception 2 does not address dedesignation when restoration cannot be reasonably achieved. Thus any dedesignation of the MUN use in a groundwater basin on the basis that restoration is unreasonable, infeasible, or impracticable would violate the Sources of Drinking Water Policy.

The Nonpoint Source Policy does not allow abandonment of groundwater basins. In fact, Key Element 3 addresses the situation of a “severely degraded waterbody” directly. (Nonpoint Source Policy at 13.) In such a situation, the nonpoint source pollution control program is to adopt a specific time schedule, not “longer than that which is reasonably necessary to achieve” WQOs. (*Id.*) The time schedule should include “quantifiable milestones designed to measure progress toward reaching the specified requirements.” The refusal to set a time schedule for basin restoration violates the Nonpoint Source Policy. (*See also* Section H.1.c., *supra.*)

The Staff Report states that permitting under CV SALTS will comply with Key Element 3 because the Regional Board will make “determinations as to whether or not a permittee’s treatment or control management practices will reasonably [be] expected to ensure attainment of the Salinity and Nitrate Control Program’s stated purposes on a timeline that is as short as practicable at the time the permits are issued.” (Staff Report at 359.) This is the wrong standard. Key Element 3 requires a time schedule that will achieve “water quality requirements,” not CV-SALTS’s “stated purposes.” To the extent that CV-SALTS’s “stated purposes” include considerations other than meeting WQOs, the program does not comply with the Nonpoint Source Policy.

The abandonment of groundwater restoration also represents a policy determination that profits from agriculture are a higher priority for this Regional Board than protecting the groundwater of

the state. The Legislature has declared that it is the “established policy of this State that the use of water for domestic purposes is the highest use of water and that the next highest use is for irrigation.” (Wat. Code § 106.) Yet the decision to sacrifice certain groundwater basins so that the agriculture industry may pollute at will privileges irrigation over domestic users. This reversal of state policy is particularly galling as the primary users of shallow groundwater in the Central Valley are low-income communities of color, many of whose residents are employed on the very farms profiting off of the proposed dedesignation. Further, in a changing climate, cities and towns throughout the Central Valley may become increasingly reliant on groundwater. Dedesignating these basins would prevent their use in the future.

3. The Basin Plan Amendments Do Not Comply With The State Antidegradation Policy.

a. The Analysis Applies The Wrong Legal Standard.

The State Antidegradation Analysis (Staff Report, pp. 323-345) supporting the proposed Basin Plan Amendments wholly fails to apply relevant legal standards. Of particular note, the Analysis fails to mention or apply *Asociacion de Gente Unida por el Agua v. Central Valley Regional Water Quality Control Bd.* (2012) 210 Cal.App.4th 1255, 1256 (hereinafter “AGUA”).

In *AGUA*, the court considered whether a general waste discharge order issued by the Central Valley Regional Water Control Board in 2007, which purported to prohibit further degradation of groundwater from existing dairy farms, was consistent with the antidegradation policy. (*Id.* at 1258-59.) In concluding that it was not, the court noted that a conclusory prohibition on further degradation was not sufficient to comply with the antidegradation policy. (*Id.* at 1259.) Instead, the *AGUA* court held that the Regional Board, in order to comply with the Antidegradation Policy, must affirmatively “demonstrate” compliance with the Policy. (*Id.* at 1278.)

This affirmative requirement is accomplished through a “two-step process” for “determining whether a discharge into high quality waters is permitted.” (*Id.* at 1278, 1282.) The first step of the process is for the Regional Water Board to make three (3) “specified findings”: that the “change in water quality (1) will be consistent with maximum benefit to the people of the State, (2) will not unreasonably affect present and anticipated beneficial use of such water, and (3) will not result in water quality less than that prescribed in state policies...” (*Id.* at 1278.)

The finding that a change in water quality will be “consistent with the maximum benefit to the people of the State” must be made on a “case-by-case basis...based on considerations of reasonableness under the circumstances at the site.” (*Id.* at 1279.) In making this “case-by-case” finding, the Board must consider the following factors “(1) past, present, and probable beneficial uses of the water (specified in Water Quality Control Plans); (2) economic and social costs, tangible and intangible, of the proposed discharge compared to the benefits, (3) environmental aspects of the proposed discharge; and (4) the implementation of feasible alternative treatment or control methods.” (*Id.*)

The second step of the *AGUA* process is a finding “that any activities that result in discharges to such high quality waters are required to use the best practicable treatment or control of the discharge necessary to avoid a pollution or nuisance and to maintain the highest water quality consistent with the maximum benefit to the people of the State.” (*Id.*)

AGUA goes on to further clarify the standards to be applied in making the affirmative site-specific findings required for a proper Antidegradation analysis. As the Staff Report fails to make these findings and consider relevant factors, it does not affirmatively demonstrate compliance with the State Antidegradation Policy.

b. The Staff Report Makes No Attempt At A Baseline Analysis.

“When undertaking an antidegradation analysis, the Regional Board must compare the baseline water quality (the best quality that has existed since 1968) to the water quality objectives.” (*Id.* at 1270.) Then, “[i]f the baseline water quality is equal to or less than the objectives, the objectives set forth the water quality that must be maintained or achieved” and “the antidegradation policy is not triggered.” (*Id.*) On the other hand, “if the baseline water quality is better than the water quality objectives, the baseline water quality must be maintained in the absence of findings required by the antidegradation policy.” (*Id.*)

The Antidegradation Analysis here acknowledges that the proper baseline is the best water quality that has existed since 1968. (Staff Report at 325.) However, it does not discuss available data to determine what percentage of waters in the Central Valley are high quality and which will be degraded under this proposal. In fact, the Antidegradation Analysis makes only an implicit finding that the degradation allowed by the proposed Amendments will degrade high quality waters, without making any express finding on the matter. (*See, e.g.*, Staff Report at 335 [“Although additional degradation will occur while the Nitrate Control Program strategies are developed and implemented, impacts due to this degradation will be mitigated through programs designed to provide drinking water to individuals and communities whose wells have been rendered unusable because of nitrate pollution.”]; 339 [“However, the proposed Nitrate Control Program would allow the Board to allow nitrate impairments to persist for years, if not decades...”], [“This degradation would nonetheless would be consistent with the maximum benefit to the people of the state...”].)

The State Antidegradation policy requires more. Specifically, the Regional Board must consider available data (much of which is cited by the Staff Report and appendices with respect to other issues) and make an affirmative finding that the Basin Plan Amendments will permit degradation of high quality waters. Then, the Board must make a thorough and honest attempt to determine what portion of waters in the relevant area (here the Central Valley) are high quality with respect to nitrate, which must inform the discussion regarding how significant the degradation of high quality waters will be under the proposed Amendments. Without such an analysis, it is impossible to properly balance the costs and benefits of the proposed Basin Plan Amendments, which brings us to “maximum benefit.”

c. The Staff Report Fails To Affirmatively Demonstrate “Maximum Benefit.”

As noted above, the finding that a change in water quality will be “consistent with the maximum benefit to the people of the State” must be “affirmatively demonstrated” and made on a “case-by-case basis...based on considerations of reasonableness under the circumstances at the site.” (*AGUA*, 210 Cal.App.4th at 1279.)

In making this “case-by-case” finding, the Board must consider the following factors “(1) past, present, and probable beneficial uses of the water (specified in Water Quality Control Plans); (2) economic and social costs, tangible and intangible, of the proposed discharge compared to the benefits, (3) environmental aspects of the proposed discharge; and (4) the implementation of feasible alternative treatment or control methods.” (*Id.*) As the Antidegradation Analysis here does not consider those factors, and because those factors weigh against a maximum benefit finding, the proposed Basin Plan Amendments do not comply with the State Antidegradation Policy.

i. Past, Present, And Probable Beneficial Uses Of The Water
(Specified In Water Quality Control Plans).

The past, present and probable beneficial uses of water in the project area are varied and diverse. The Municipal and Domestic Supply Beneficial Use in particular has the potential for being severely impacted by degradation of groundwater due to nitrate discharges, even if that degradation is “short-term” or “localized.” This is especially true given that “95% of the [San Joaquin] valley’s population relies on groundwater for drinking.” (CAROLINA BALAZS ET AL., SOCIAL DISPARITIES IN NITRATE-CONTAMINATED DRINKING WATER IN CALIFORNIA’S SAN JOAQUIN VALLEY (Environmental Health Perspective 2011), available at <https://www.ncbi.nlm.nih.gov/pmc/articles/PMC3230390/>.)

As significant degradation is acknowledged to potentially result from the Basin Plan Amendments for “years” or “decades,” and as the vast majority of residents of the San Joaquin Valley rely on groundwater for drinking water, this factor weighs against a maximum benefit finding. While the Basin Plan Amendments require provision of replacement water to impacted residents and communities, they do not provide requirements for frequent testing of domestic wells or unregulated public water systems, and thus do not provide the means of detecting water quality impacts to be mitigated. Further, it is unlikely that a regulatory system that authorizes degradation of subbasins and basins, and only requires restoration where reasonable and feasible, will be sustainable with respect to drinking water replacement or treatment. As such, requirements to provide drinking water do not eliminate the impacts to past, present and probable beneficial uses of groundwater in the project area.

ii. Economic And Social Costs.

In considering “economic” costs, the Regional Board must consider “both costs to the discharger and the affected public,” and in doing so, “[c]ost savings to the discharger, standing alone, absent a demonstration of how these savings are necessary to accommodate ‘important social and economic development’ are not adequate justification” for permitting degradation. (*Id.*) In considering “social” costs, consideration must be given to whether a lower water quality can be abated through reasonable means. In other words, the lower water quality should not result from inappropriate treatment facilities or less-than-optimal operation of treatment facilities.” (*Id.*)

Discussing the “economic” costs first, the Basin Plan Amendments would allow degradation for years or decades, followed by requirements of “balance” and undefined remediation measures, where reasonable and feasible at some unspecified point in the future. Further, certain localized impacts will persist beyond that undefined point in time, given the conclusion that remediation of

localized degradation will not always be feasible. (Staff Report at 377 [“because the No Project Alternative would allow localized areas of groundwater basins/subbasins that are near or over the applicable water quality objective to be further degraded in the future until corrective actions are taken, and because it will not be feasible to remediate all such localized areas of groundwater back to existing conditions or conditions better than existing conditions, the No Project Alternative (like the Proposed Project) would contribute considerably to adverse future cumulative conditions of salts and nitrate in some localized areas of basins/subbasins within the Central Valley Region.”].)

Short-term and permanent degradation of groundwater will have significant economic impacts on the public at large that are not considered in the Staff Report. Specifically, there are at least two unsupported assumptions: (a) that dischargers will be able to promptly identify residents impacted by nitrate exceedances; and (b) that a program that permits permanent and widespread degradation to groundwater can be operated sustainably over the long-term as replacement water and treatment costs rise. With respect to identifying nitrate exceedances, significant challenges are presented by domestic wells and public water systems that are not presently required to test for nitrate. The Basin Plan Amendments do not require comprehensive and frequent domestic well testing, and thus as nitrate problems spread dischargers will not be able to identify who must receive drinking water. With respect to the second assumption, if drinking water problems expand to the point that dischargers can no longer fund drinking water solutions, residents of the Central Valley will be left in an even more precarious position than they are today.

At a minimum, the Staff Report must be revised to consider the costs associated with the consumption of drinking water that exceeds the nitrate MCL for those who rely on domestic wells and small public systems for which no comprehensive testing program exists. That economic analysis must include associated health care costs, loss of employment/population, and other impacts of drinking contaminated water.

Weighed against these costs to the public are the cost savings to the discharger under the proposed Basin Plan Amendments. However, as there is no reasoning or facts supporting the proposition that cost savings to the dischargers “are necessary to accommodate ‘important social and economic development,’” the costs savings standing alone do not support an “economic” benefit finding. Any statements to the contrary in the Antidegradation Analysis are based on pure speculation and underemphasize the interest in protective the broader economic interests of the people of the State of California relative the interests of the regulated community. (See Staff Report at 335 [alleging, without factual support, that “...despite significant advances in wastewater treatment technology, widespread adoption of agricultural practices that reduce nitrogen inputs, and increasing efforts to refine management practices at concentrated animal facilities, many permittees are unable to consistently meet permit limits designed to protect the MUN beneficial use in groundwater.”], 382 [Under the no project alternative, acknowledging that “The future compliance costs for these dischargers cannot be quantified because these costs will be case-specific and information supporting such an analysis has not been developed by CV-SALTS and is not otherwise available. It is unknown if future compliance costs will drive growers to fallow or retire land as a means to balance the cost of compliance with maintaining viable agricultural operations.”].)

Turning to “social” costs, the question is whether the additional significant degradation can be abated by alternate means. The answer to that question is in the affirmative. The Regional Board could decline to adopt the Basin Plan Amendments, and instead continue to enforce and strengthen waste discharge requirements and exceptions under the present regulatory framework. Moreover, analysis related to improper crop selection for agriculture, improvements to existing lagoon and conveyance liners for dairy operations, and alternative treatment measures for other dischargers, have not taken place in a comprehensive manner to date. As such, the conclusion that dischargers cannot comply with water quality objectives, so should not be required to, is without factual support and must be rejected.

Based on the above discussion, the “economic” and “social” costs factor weighs against a maximum benefit finding.

iii. Environmental Aspects Of The Proposed Discharge

As discussed more fully elsewhere in this letter, the Staff Report fails to properly consider several environmental aspects of the nitrate degradation authorized by the Basin Plan Amendments, including: short-term, long-term and permanent degradation to groundwater; surface water impacts due to its interconnection with groundwater (Section H.4., *infra*); and impacts to air quality due to overapplication of nitrogen fertilizer (Section I.4.b., *infra*). As these environmental aspects were not analyzed, the Antidegradation Analysis is incomplete.

iv. The Implementation Of Feasible Alternative Treatment Or Control Methods

As discussed herein, alternative control methods are available, and are already in effect. Specifically, the currently operative regulatory framework provides more protection to groundwater. As such, this factor also weighs against a maximum benefit finding.

* * * * *

Because all four (4) factors weigh against a finding that adoption of the Basin Plan Amendments is consistent with the “maximum benefit to the people of the State,” the Amendments are inconsistent with State Antidegradation Policy.

d. The Basin Plan Amendments Will Unreasonably Affect Present And Anticipated Beneficial Use Of High Quality Waters Of The State.

Even if the discharges permitted by the Basin Plan Amendments were consistent with the maximum benefit to the people of the State – though they are not – the Amendments still would not satisfy the “first step” of an Antidegradation Analysis because they will unreasonably affect present and anticipated beneficial use of high quality waters of the State. As discussed in above, the Amendments will permit nitrate-related degradation for “years” or “decades,” and restoration of those impacted areas will not always be reasonable or feasible according to the Staff Report. Though no locations or time periods are specified, it is likely that this degradation will in some areas restrict present beneficial uses of groundwater for “years,” “decades” or indefinitely. This impact is unreasonable, especially given that alternative regulatory structures exist and are presently in effect that better protect groundwater, and the negative economic impacts on dischargers are speculative.

The Staff Report does not really contest this conclusion, stating that the Nitrate Control Program merely "...protects present or probable future beneficial uses to the maximum extent practicable" and will result in meeting "the drinking water MCL *or the highest quality water technically and economically achievable.*" (Staff Report p. 340 [emphasis added].) As the Basin Plan Amendments thus do not require compliance with drinking water standards, and as groundwater is the primary source of drinking water in the Central Valley Region, the Basin Plan Amendments will unreasonably affect present, and anticipated beneficial uses of high quality waters.

e. The Basin Plan Amendments Are Not Consistent With State Policies.

As discussed above, the proposed Basin Plan Amendments will result in exceedances of water quality objectives for nitrate in groundwater, and also violate related water quality policies. This is acknowledged by the Staff Report several times. (See, e.g., Staff Report at 377 ["because the No Project Alternative would allow localized areas of groundwater basins/subbasins that are near or over the applicable water quality objective to be further degraded in the future until corrective actions are taken, and because it will not be feasible to remediate all such localized areas of groundwater back to existing conditions or conditions better than existing conditions, the No Project Alternative (like the Proposed Project) would contribute considerably to adverse future cumulative conditions of salts and nitrate in some localized areas of basins/subbasins within the Central Valley Region."].)

However, the Staff Report seeks to avoid the result by redefining the spatial and temporal boundaries under which consistency with water quality objectives is measured. Regarding spatial boundaries, the Basin Plan Amendments permit horizontal and vertical averaging of water quality, and based on that average the Staff Report concludes that permittees under the Nitrate Control Program must "conduct a comprehensive antidegradation analysis that must include demonstration that 'there is sufficient assimilative capacity to ensure that the proposed discharge, together with discharges from participants to the same management zone, including discharges to recharge projects, will not cause the volume-weighted average water quality in the appropriate zone underlying the management zone to exceed the applicable Basin Plan objective(s).'" (Staff Report at 337.) The standard for determining compliance with water quality objectives has never been, and has not been revised to, a "volume-weighted average water quality" in a large (and as of yet undefined) horizontal and vertical area.

For temporal averaging, the Staff Report states, "[u]ltimately, the requirements in the Nitrate Control Program, as implemented through the Board's issuance of permits to effectuate the program, will ensure that any changes to high quality waters will not result in water quality less than water quality objectives when evaluated and considered over the long-term." (Staff Report at 341.) Again, this is a wholly new and legally unsupported interpretation of the water quality objective for nitrate and state policies requiring its implementation. Water users cannot show compliance with water quality standards by showing that average quality over a period of years or decades is below the maximum contaminant level for nitrate. Rather, an exceedance is determined at the time that water is to be delivered to the public. For water quality objectives to support the MUN beneficial use, temporal average of water quality cannot be sanctioned.

Along the same lines, the Staff Report states that “[t]he compliance time schedules authorized under the Nitrate Control Program are well within the Board’s statutory authority and consistent with all applicable policies.” (*Id.*) These organizations respectfully disagree. One need only look to the exceptions policy, which authorizes indefinite non-compliance with water quality objectives without any cap. No statutory authority or applicable policy that we are aware of authorizes indefinite exceptions that may exceed fifty (50) years. (*See, e.g., Cal. Code Regs., tit. 23, § 2231* [setting forth regulatory requirements for time schedules].)

f. The Basin Plan Amendments Will Not Result In BPTC Necessary To Avoid Pollution Or Nuisance.

As noted, the second step of the AGUA process is a finding “Any activity which produces or may produce a waste or increased volume or concentration of waste and which discharges or proposes to discharge to existing high quality waters will be required to meet waste discharge requirements which will result in the *best practicable treatment or control* of the discharge necessary to *assure that (a) a pollution or nuisance will not occur* and (b) the highest water quality consistent with maximum benefit to the people of the State will be maintained.” (Resolution 68-16 [emphasis added]; *see also AGUA*, 210 Cal.App.4th at 1279.)

As noted above, the Basin Plan Amendments will not result in best practicable treatment and control. Both existing regulations and the alternatives proposed by these organizations (some of which are included in the Staff Report) represent treatment and control methods that are practicable and more protective of groundwater.

Moreover, the degradation allowed by the Basin Plan amendments will result in pollution and nuisance, both in terms of water quality and related to air pollution. Of note, guidance from the SWRCB confirms that “nuisance” for purposes of the Antidegradation Policy is not limited to water quality impacts. (*See Questions and Answers, Resolution 68-16, p. 4 (1995)* [“To comply with Resolution No. 68-16, the activity that results in the discharge may not cause a nuisance. . . . Nuisance may include, for example, dust, odors, or noise associated with the discharge of wastes, such as during a cleanup or from sewage discharges. Nuisance considerations under the CWC are not limited to water quality impacts.”].) As such, the Antidegradation Policy requires cessation of the nuisance caused by significant NO_x emissions related to overapplication of nitrogen fertilizer, which will continue under the proposed Nitrate Control Program. (*See also Section I.4.b., infra.*)

4. The Basin Plan Amendments Do Not Comply With The Federal Antidegradation Policy

The Staff Report does not analyze or make any findings with respect to the Federal Antidegradation Policy, stating only that the “Nitrate Control Program solely geared towards rectifying and addressing issues related to nitrates in groundwater.” (Staff Report at 342.) However, at least some surface water is hydrologically connected to surface water in the Central Valley Region. (Alida Cantor, *Navigating Groundwater-Surface Water Interactions under the Sustainable Groundwater Management Act (March 2018), Ex. B.*) As such, the Regional Board is required to analyze the impact of authorizing discharges of nitrate on surface water quality. (*See Preamble, NPDES Permit Regulations for Storm Water Discharges, 55 FR 47990* [“...discharges to ground waters are not covered by this rulemaking (unless there is a

hydrological connection between the ground water and a nearby surface water body).”]; *McClellan Ecological Seepage Situation (MESS) v. Weinberger* (E.D.Cal. 1988) 707 F.Supp. 1182, 1196; *Exxon Corp. v. Train* (5th Cir. 1977) 554 F.2d 1310, 1312 n.1.)

5. The Basin Plan Amendments Do Not Comply With The Reasonable And Beneficial Use Doctrine.

The “reasonable and beneficial use” doctrine is codified in the California Constitution, requiring that “the water resources of the State be put to beneficial use to the fullest extent of which they are capable, and that the waste or unreasonable use or unreasonable method of use of water be prevented, and that the conservation of such waters is to be exercised with a view to the reasonable and beneficial use thereof in the interest of the people and for the public welfare.” (Cal Const, Art. X § 2; *see also United States v. State Water Resources Control Bd.* (1986) 182 Cal.App.3d 82, 105 [“...superimposed on those basic principles defining water rights is the overriding constitutional limitation that the water be used as reasonably required for the beneficial use to be served.”].)

The reasonable and beneficial use doctrine applies here given the impacts of the Basin Plan Amendments on groundwater quality, which are likely, if not certain, to make significant quantities of groundwater in the Central Valley Region unsuitable for the MUN beneficial use. Despite these impacts, the Staff Report does not mention, analyze or comply with the reasonable and beneficial use doctrine.

6. The Basin Plan Amendments Do Not Comply With The Public Trust Doctrine

The “public trust” doctrine applies to the waters of the State, and states that “the state, as trustee, has a duty to preserve this trust property from harmful diversions by water rights holders” and that thus “no one has a vested right to use water in a manner harmful to the state's waters.” (*United States v. State Water Resources Control Bd.*, 182 Cal.App.3d at 106; *Nat'l Audubon Soc'y v. Superior Court* (1983) 33 Cal.3d 419, 426 [“before state courts and agencies approve water diversions they should consider the effect of such diversions upon interests protected by the public trust, and attempt, so far as feasible, to avoid or minimize any harm to those interests.”].) The “public trust” doctrine has recently been applied to groundwater, at least where there is a hydrological connection between the groundwater and a navigable surface water body. (*Env'tl. Law Found. v. State Water Res. Control Bd. No. 34-2010-80000583* (Cal. Super. Ct July 15, 2014).)

At least some groundwater in the Central Valley Region has a hydrogeological connection to surface water. Degradation of surface water caused by nitrate discharges to hydrologically connected groundwater triggers the public trust doctrine. However, the Staff Report does not mention, let alone properly apply and analyze, the public trust doctrine.

I. Environmental Analysis

The Environmental Analysis contained in the Staff Report and Appendix K is in many ways similar or identical to the analysis previously provided with the SNMP. Our prior comments are thus incorporated by reference and resubmitted. (Ex. E.)

The following comments are offered in addition to those previously submitted.

1. Legal Standards

The California Supreme Court has held that “[t]he foremost principle under CEQA is that the Legislature intended the act ‘to be interpreted in such manner as to afford the fullest possible protection to the environment within the reasonable scope of the statutory language.’” (*Laurel Heights Improvement Assn. v. Regents of University of California* (1988) 47 Cal.3d 376, 390 (hereinafter “*Laurel Heights*”) quoting *Friends of Mammoth v. Board of Supervisors* (1972) 8 Cal.3d 247, 259 disapproved on other grounds by *Kowis v. Howard* (1992) 3 Cal.4th 888; *Mountain Lion Foundation v. Fish & Game Com.* (1997) 16 Cal.4th 105, 112.)

The purpose of an environmental impact report (“EIR”) is to “provide public agencies and the public in general with detailed information about the effect which a proposed project is likely to have on the environment; to list ways in which the significant effects of such a project might be minimized; and to indicate alternatives to such a project.” (*Laurel Heights*, 47 Cal.3d at 390 citing Pub. Resources Code § 21061; CEQA Guidelines, § 15003, subs. (b)-(e).)

The phrase “significant effect on the environment” means “a substantial, or potentially substantial, adverse change in the environment.” (Pub. Resources Code § 21068; *Laurel Heights*, 47 Cal.3d at 390.)

The same principles apply to an SED. Basin Planning is a “certified regulatory program,” and therefore requires development of an SED pursuant to CEQA. (*California Sportfishing Protection Alliance v. State Water Resources Control Bd.* (2008) 160 Cal.App.4th 1625, 1631.) In the SED, the Central Valley Regional Quality Control Board the (“Regional Board”) must comply with CEQA’s mandate to disclose the environmental effects of a proposed change to a basin plan and must “identify the environmental effects of projects, and then to mitigate those adverse effects through the imposition of feasible mitigation measures through the selection of feasible alternatives.” (*Sierra Club v. State Bd. of Forestry* (1994) 7 Cal.4th 1215, 1233.)

Pursuant to Public Resources Code § 21159(a),⁵ an SED must “at a minimum” include all of the following:

- (1) An analysis of the reasonably foreseeable environmental impacts of the methods of compliance.
- (2) An analysis of reasonably foreseeable feasible mitigation measures.
- (3) An analysis of reasonably foreseeable alternative means of compliance with the rule or regulation.

Section 21159(d) further explains that an SED must “take into account a reasonable range of environmental, economic, and technical factors, population and geographic areas, and specific sites.”

Though § 21159 does not require the preparing agency to engage in “speculation or conjecture,” an SED must consider the environmental effects of future actions that might result from a project

⁵ Cited by the subject SED as applicable authority. (Staff Report at 137.)

if: “(1) it is a reasonably foreseeable consequence of the initial project; and (2) the future expansion or action will be significant in that it will likely change the scope or nature of the initial project or its environmental effects.” (*Laurel Heights*, 47 Cal.3d at 396; *Center for Biological Diversity v. County of San Bernardino* (2016) 247 Cal.App.4th 326, 349; *Paulek v. Department of Water Resources* (2014) 231 Cal.App.4th 35, 46.)

2. The Staff Report Does Not Properly Analyze A Reasonable Range Of Alternatives.

In order to comply with the “analysis of alternate means of compliance” requirement of § 21159, an SED must include “[a]lternatives to the activity and mitigation measures to avoid or reduce any significant or potentially significant effects that the project might have on the environment.” (Cal.Code Regs., tit. 14, § 15252(a); *see also Conway v. State Water Resources Control Bd.* (2015) 235 Cal.App.4th 671, 680 [holding in the context of a basin plan amendment that “[t]he document used as a substitute for an EIR must include a description of the proposed activity with alternatives to the activity and mitigation measures as well as written responses to significant environmental points raised during the evaluation process.”].)

The “alternatives” discussion must include “a reasonable range of alternatives to the project, or to the location of the project, which could feasibly attain the basic objectives of the project and evaluate the comparative merits of the alternatives.” (*Laurel Heights*, 47 Cal.3d at 400; Guidelines, § 15126(d).) Moreover, “[t]hese alternatives must be discussed, ‘even if these alternatives would impede to some degree the attainment of the project objectives, or would be more costly.’” (*Id.*)

Just as in the SNMP, the Environmental Analysis here analyzes only two alternatives: a No Project Alternative and the Proposed Project. (Staff Report at 368.) This is not a “reasonable range of alternatives to the project” as is required.⁶ Taking no action, while clearly an alternative, does not encompass all “reasonably foreseeable” alternatives.

The California Supreme Court’s opinion in *Laurel Heights* is instructive. (47 Cal.3d at 376.) In *Laurel Heights*, a draft EIR analyzed only three (3) alternatives for the site for research facilities at the University of California, San Francisco: “no project anywhere, alternative sites on the UCSF Parnassus campus, and alternative sites off-campus.” (*Id.* at 403.) In analyzing the alternatives, the EIR made the conclusion that the no project alternative would have no environmental effects, and then stated merely that “no alternative sites on [the Parnassus] campus were evaluated...” (*Id.*) The court concluded that “[t]his is not a sufficient discussion of on-campus alternatives; it is merely an admission that such alternatives were not considered.” (*Id.*) With respect to consideration of other off-campus sites, *Laurel Heights* held that the discussion in the EIR was “equally deficient” because the discussion simply entailed a statement that none of the off-campus properties owned by UCSF “had space available of sufficient size to accommodate the School of Pharmacy units that are to be moved.” (*Id.*) The court thus held that “[i]t defies common sense for the Regents to characterize this as a discussion of any kind; it is barely an identification of alternatives, if even that. (*Id.*)

⁶ Though the Staff Report in Section 4 describes certain “alternatives” and “options,” those options are not subjected to environmental analysis and thus do not constitute an “analysis” of alternatives.

The discussion of alternatives in the instant SED falls short of even the Regents' "discussion" in *Laurel Heights*. While the Regents' at least identified, albeit in a cursory manner, alternatives in addition to a "no project" alternative, the SED here *only* subjects a "No Project" alternative to environmental analysis. This is facially insufficient, and does not satisfy one of the primary purpose of CEQA, i.e., to "demonstrate to an apprehensive citizenry that the agency has, in fact, analyzed and considered the ecological implications of its action." (*Bay Area Citizens v. Association of Bay Area Governments* (2016) 248 Cal.App.4th 966, 996.)

Many of the alternatives and options that should have been subjected to environmental review are set forth in Section 4 of the Staff Report. Other options and alternatives are set forth above.

Additionally, even if the "No Project Alternative" by itself constituted a "reasonable range of alternatives" – though it clearly does not – the Environmental Analysis would still be deficient because it does not discuss the implications of the No Project Alternative in a sufficiently careful and factual manner. The Regional Board should not engage in "speculation or conjecture." Along the same lines, "[c]onclusory comments in support of environmental conclusions are generally inappropriate." (*Laurel Heights*, 47 Cal.3d at 404 citing *People v. County of Kern* (1974) 39 Cal.App.3d 830, 840; *see also Bay Area Citizens*, 248 Cal.App.4th at 997 ["As a general matter the EIR must present facts and analysis, not simply the bare conclusions or opinions of the agency."].)

In contrast to these requirements, the Environmental Analysis here engages in speculation and conjecture, and relies on conclusory comments in support of environmental conclusions related to the No Project Alternative. For example, the Staff Report states that the No Project Alternative does not achieve the goals of the SNMP because:

If the water quality objective exceedances could not be addressed by the end of the time schedule, then those permittees could potentially be required to cease discharging. Degradation of groundwater salt and nitrate levels that is occurring under existing conditions would continue to occur in some areas of the Central Valley Region for a period of time before necessary actions to stop degradation could be implemented. The ultimate result of such actions, if feasible, would be water quality similar to existing conditions in some areas and somewhat more degraded in other areas, because restoration back to existing conditions is not anticipated to occur in all areas. However, a requirement for many agricultural dischargers to cease discharging entirely (i.e., cease irrigating crops, cease all growing activities) would be expected create widespread economic devastation in broad areas of the Central Valley, and the economic resources available to mitigate results of any historic practices would be lost.

(Staff Report at 375.) The argument thus appears to be that some dischargers will not be able to meet water quality objectives without the Basin Plan Amendments, causing widespread cease and desist orders, causing economic devastation and loss of resources that could be used for restoration. This is pure speculation beginning with the unsupported premise that many or most dischargers cannot meet water quality objectives under current regulations, and ending with the

unsupported assumption that the Basin Plan Amendments will result in significant restoration efforts (even though only required where reasonable, feasible and practicable).

The speculation continues along the same lines:

For the No Project Alternative, potential resulting actions of having to cease agricultural discharges could result in a **potentially significant impact** on agricultural resources, such as the conversion of farmland to a non-agricultural use (e.g., land fallowing). The loss of agriculture could, in turn, result in the displacement of people that support the agricultural industry (those working directly on farms and those that work for businesses that provide agricultural products and services), which would result in the need for housing elsewhere. This would be a **potentially significant impact** to population and housing. Further, there would be significant economic impacts from conversion of agriculture to non-agriculture use, as described in the SNMP Economic Analysis (Larry Walker Associates, 2016a).

(Staff Report at 376 [emphasis in the original].) This dystopian view of the future without the implementation of the Basin Plan Amendments does not represent careful environmental analysis.

The EKI Report also concludes that the “No Project Alternative” is not adequately evaluated in the SED. (Exhibit A.) Specifically, the Report concludes that:

The strategies assessed by CV-SALTS do attribute some nitrogen reductions to the dairy and irrigated lands WDRs, but do not evaluate nitrogen reductions that are being attained or are possible with best management practices (“BMPs”). LWA [Larry Walker Associates, Luhdorff and scalmanini Consulting Engineers, PlanTierra, and Formation Environmental] states it applied a “relatively arbitrary 20% estimate of potential future reductions in N application rates” to the irrigated lands WDRs. Thus, simulation results for the No Project (i.e., Scenario 3) scenario presented in the Economic Analysis are not based on actual or anticipated nitrogen reductions and may not reflect how groundwater nitrate concentrations will really change in response to BMPs.

(p. 4.)

3. The SED Does Not Adequately Discuss Enforceable And Feasible Mitigation Measures.

The Regional Board must identify “feasible mitigation measures.” (*Laurel Heights*, 47 Cal.3d at 402.) “Mitigation” may include “(a) Avoiding the impact altogether by not taking a certain action or parts of an action; (b) Minimizing impacts by limiting the degree or magnitude of the action and its implementation; (c) Rectifying the impact by repairing, rehabilitating, or restoring the impacted environment; (d) Reducing or eliminating the impact over time by preservation and

maintenance operations during the life of the action; [and] (e) Compensating for the impact by replacing or providing substitute resources or environments.” (Cal. Code Regs., tit. 14, § 15370.) In this context, the term “feasible” means “capable of being accomplished in a successful manner within a reasonable period of time, taking into account economic, environmental, legal, social, and technological factors.” (Cal. Code Regs., tit. 14, § 15364.)

Additionally, “[f]ormulation of mitigation measures should not be deferred until some future time.” (*Communities for a Better Environment v. City of Richmond* (2010) 184 Cal.App.4th 70, 92 quoting CEQA Guidelines, § 15126.4(a)(1)(B).) An EIR is inadequate if “[t]he success or failure of mitigation efforts may largely depend upon management plans that have not yet been formulated and have not been subject to analysis and review within the EIR.” (*Communities for a Better Environment*, 184 Cal.App.4th at 92)

Here, the Staff Report fails to discuss feasible mitigation measures. For example, the Staff Report concludes that the Basin Plan Amendments will have a “potentially significant and unavoidable” impact on groundwater quality. (Staff Report at 374.) However, no feasible mitigation measures are identified or discussed with respect to these potentially significant impacts, though such measures are available as demonstrated by CV-SALTS technical memoranda. (*See, e.g., Alta Irrigation District Management Zone: Aggressive Restoration Alternative Modeling Scenario Results*, p. 13 [“Localized efforts in areas that are of high priority (based on proximity to communities and existing ambient conditions) may be potentially ideal for restoration activities that may include on farm recharge, other artificial recharge efforts, and pump/treat/reinject efforts.”]; EKI Report p. 7 [same].) The failure to discuss feasible mitigation measures, and deferral of specific discussions to future plans, renders the SED non-compliant with CEQA.

4. The Conclusions In The SED Are Not Supported By Substantial Evidence, And The SED Is Not Sufficient As An Informational Document.

The conclusions contained in an SED are subject to judicial review to determine “whether they are supported by substantial evidence and whether the EIR is sufficient as an informational document.” (*Laurel Heights*, 47 Cal.3d at 407.) “Argument, speculation, unsubstantiated opinion or narrative, [or] evidence which is clearly erroneous or inaccurate...does not constitute substantial evidence.” (Cal. Code Regs., tit. 14, § 15384(a).) Moreover, a conclusion is not supported by substantial evidence, and an SED is not sufficient as an information document, if its conclusions and discussions are internally inconsistent or contradictory. (*See Communities for a Better Environment*, 184 Cal.App.4th at 89 [“For the foregoing reasons, we agree with the trial court that the EIR fails as an informational document because the EIR’s project description is inconsistent and obscure as to whether the Project enables the Refinery to process heavier crude. ... Due to these errors, the EIR failed its informational purpose under CEQA.”].)

a. The “Less Than Significant Impact” Finding Related To Groundwater Supplies Is Not Supported By Substantial Evidence.

The Staff Report and Appendix K conclude that there will be a less than significant impact on groundwater supplies because the proposed project does not call for construction of “facilities that would rely on extraction of groundwater supplies” and does not affect groundwater recharge. (Appx. K at 21.) However, the Staff Report does not consider or discuss the fact that

reduction in groundwater quality has a substantial effect on groundwater supplies for relevant beneficial uses, and that the Proposed Project will have a significant impact on groundwater quality. As such, the “less than significant” impact finding is not supported by substantial evidence and the Staff Report fails as an informational document.

b. The “Less Than Significant Impact” Findings For Greenhouse Gas Emissions And Air Quality Issues Is Not Supported By Substantial Evidence.

The Staff Report acknowledges that “[n]itrate in soil can be converted to nitrous oxide, a greenhouse gas” and that “[n]itrogen fertilization practices contribute significantly to nitrous oxide production; nitrous oxide emissions increase dramatically when fertilization exceeds crop usage...” (Staff Report, Appx. K at 16-17.) However, the Staff Report concludes that the Proposed Project will have a “less than significant” impact on greenhouse gas emissions because “fertilizer application rates in the future would be expected to be no greater than under existing conditions. Because the rate at which nitrate is applied to soils with the Proposed Project is expected to be no greater than existing conditions, the generation of nitrous oxide with the Proposed Project is expected to be no greater than existing conditions.” (Staff Report, Appx. K at 17.) It similarly concludes that there will be a “less than significant impact” on air quality standards, criteria air pollutants, and populations sensitive to air pollutants. (Staff Report, Appx. K at 7.)

Nitrous oxide is a primary component of air pollution, and the Central Valley contains some of the most polluted air basins in the country. Further, a recent study, which we request be included in the record, concludes that nitrous oxide from irrigated agriculture contributes between 25 and 41 percent of total NO_x emissions in California. (Maya Almaraz et al., Agriculture is a major source of NO_x pollution in California, Science Advances (January 31, 2017), Ex. C.)

These impact findings are incorrect and not supported by substantial evidence because the Staff Report is answering the wrong question. The Proposed Project alters existing regulations related to nitrate loading, waste discharge requirements, and exceptions. The correct question, then, is not whether fertilizer application rates in the future are expected to be greater than current fertilizer application rates, but whether rates will be greater in the future under the Proposed Project or the No Project Alternative.

Further, as the Staff Report acknowledge, the Basin Plan Amendments will allow the Board to allow nitrate impairments to persist for years, if not decades...” (Staff Report at 339.) To be clear, this degradation for “years, if not decades” as it relates to irrigated agriculture is related to overapplication of nitrogen fertilizer. Under the no project alternative, as well as the alternatives proposed by these organizations, overapplication of fertilizer will not be authorized to the same degree as the Proposed Project. As such, the Proposed Project will have significant greenhouse gas and air quality impacts.

J. Economic Analysis

As the Staff Report merely summarizes and incorporates the economic analysis prepared by Larry Walker Associates and previously submitted in support of the SNMP, our comments on the economic analysis are incorporated here by reference and resubmitted. We also submit again

and request incorporated into the record the report on the SNMP prepared by EKI. (Ex. A.) Additionally, we note reliance on the economic analysis prepared by a third party retained by a coalition of dischargers appears to be an improper delegation of the Regional Board's authority and duties. (*See* Ex. E, p. 3.)

K. The Basin Plan Amendments Will Have Disparate Negative Impacts On Protected Classes.

State law provides that no person shall, on the basis of race, national origin, ethnic group identification, and other protected classes, be unlawfully denied full and equal access to the benefits of, or be unlawfully subjected to discrimination under, any program or activity that is conducted, operated, or administered by the state. (Gov. Code § 11135). Furthermore, the state's Fair Employment and Housing Act guarantees all Californians the right to hold and enjoy housing without discrimination based on race, color, or national origin. (Gov. Code § 12900 et seq.)

Small, majority-Latino communities within the San Joaquin Valley are disproportionately impacted by nitrate contamination of groundwater from agricultural waste. Latinos are more likely to have higher levels of nitrates in their drinking water than the population at large. (*See*, e.g., Carolina Balazs et al., Social Disparities in Nitrate Contaminated Drinking Water in California's San Joaquin Valley, *Environmental Health Perspectives*, 19:9 (September 2011), pp. 1272-78, Ex. D

.) The Balazs study finds that with other variables held constant, in communities served by small water systems, increases in the percentage of Latinos were associated with increases in nitrate levels. (*Id.* at 1276). For example, Balazs studied a sample size of almost 3 million people on small water systems and found that of the 5,000 people who relied on water that exceeded the MCL for Nitrates, 50% were Latino while less than 40% of the sample size as a whole was Latino. (*Id.* at 1276.) Moreover, Latino and low-income communities are less likely to have access to adequate healthcare, water treatment, and substitute water sources, which further aggravates these disparate impacts. (*Id.* at 1273; *see also* Harter Report at 17.)

The Basin Plan Amendments authorize waste discharges without requiring the means to locate residents and communities in the Central Valley served by domestic wells or unregulated small systems with nitrate exceedances. The impact of this policy will be disparately and negatively felt by communities of color, and are thus discriminatory and in violation of state law.

Moreover, the failure to adequately protect groundwater violates California's Fair Employment and Housing Act, California Government Code 12900, et seq., which guarantee all Californians the right to hold and enjoy housing without discrimination based on race, color or national origin. (*See also* Gov. Code § 65008 [Any discriminatory action taken "pursuant to this title by any city, county, city and county, or other local governmental agency in this state is null and void if it denies to any individual or group of individuals the enjoyment of residence, land ownership, tenancy, or any other land use in this state..."]; Government Code §§ 12955, subd. (1) [unlawful to discriminate through public or private land use practices, decisions or authorizations].)

Mr. Meeks
May 7, 2016
Page 32

For the foregoing reasons, the Regional Board should not adopt the proposed basin plan amendments.

Respectfully submitted,



Michael K. Claiborne
Attorney
Leadership Counsel for Justice and Accountability



Deborah Ores
Attorney
Community Water Center



Jennifer Clary
Water Programs Manager
Clean Water Fund



Nathaniel Kane
Staff Attorney
Environmental Law Foundation

EXHIBIT A



17 February 2017

Phoebe Seaton, Esq.
Leadership Counsel for Justice and Accountability
764 P Street, Suite 12
Fresno, CA 93721

Subject: Review and Analysis of CV-SALTS
Salt and Nitrate Management Plan
(EKI B70030.00)

Dear Ms. Seaton:

This letter provides Erler & Kalinowski, Inc.'s ("EKI's") responses to questions that the Leadership Counsel for Justice and Accountability posed to us regarding the Central Valley Salinity Alternatives for Long-Term Sustainability ("CV-SALTS") *Central Valley Region Salt and Nitrate Management Plan*, dated December 2016 ("SNMP"). CV-SALTS has provided the SNMP to the Central Valley Regional Water Quality Control Board ("Regional Board") for consideration.

CV-SALTS SNMP GOALS

CV-SALTS' SNMP has three goals:

1. Ensure a safe drinking water supply.
2. Achieve balanced salt and nitrate loadings.
3. Implement a managed aquifer restoration program.

The SNMP proposes to achieve these goals by having the Regional Board amend the Basin Plan to adopt various management strategies, policies, and guidance described in the SNMP, which comprise the Proposed Project. ^{1/} The Economic Analysis and its supporting studies indicate that the Proposed Project is incapable of achieving the third goal of the SNMP. According to CV-SALTS, this goal "focuses on restoring the beneficial use where **reasonable and feasible**, but also seeks to minimize or prevent further degradation of ground waters that are currently meeting

^{1/} Larry Walker Associates ("LWA"). October 2016. *Central Valley Salt and Nitrate Management Plan Economic Analysis*. ("Economic Analysis") pp. 67-68.

water quality objectives to avoid future impairment.” ^{2/} The technical evaluation performed on behalf of CV-SALTS shows that the Proposed Project does not offer appreciable improvement in groundwater nitrate concentrations over the No Project alternative.

SNMP Concludes Restoration of Basin and Subbasin Groundwater Quality is Not “Reasonable and Feasible”

LWA ^{3/} conducted a Management Zone Archetype Analysis of the Alta Irrigation District (“AID”), which is situated in the Tulare Lake Basin. LWA states:

The Archetype Analysis evaluated what is needed in order to establish a management area consistent with the expected framework for developing a local Salt and Nitrate Management Plan and tested the application of selected policies, data analysis methods, and salt and nitrate management approaches that are being considered by CV-SALTS. ^{4/}

The Management Zone Archetype Analysis and follow-on effort, described as the Aggressive Restoration Alternative Modeling Scenario, ^{5/} evaluated numerous management scenarios for the AID. Scenarios considered in the Economic Analysis for scale up to the Central Valley include:

- **No Project** (i.e., Scenario 3) incorporates some reduction in nitrate applied to agricultural fields due to implementation of existing regulatory programs such as the Waste Discharge Requirements (“WDRs”) for dairies and irrigated lands, and National Pollutant Discharge Elimination System (“NPDES”) permits for municipalities. ^{6/}
- **Plan A** augments the No Project scenario by attempting to reduce groundwater nitrate concentrations by recharging aquifers with surface water from nearby streams and rivers during winter months.

^{2/} CV-SALTS SNMP. p. ES-4.

^{3/} The LWA Team consists of Larry Walker Associates, Luhdorff and Scalmanini Consulting Engineers (“LSCE”), PlanTierra, and Formation Environmental.

^{4/} LWA. May 2016. *CV-SALTS Management Zone Archetype Analysis: Alta Irrigation District*. (“Management Zone Archetype Analysis”) p. 1.

^{5/} LSCE/LWA. 29 September 2016. *Alta Irrigation District Management Zone: Aggressive Restoration Alternative Modeling Scenario Results*. (“Aggressive Restoration Scenario Memorandum”) Technical Memorandum from Vicki Kretsinger Grabert, Barbara Dalgish, and Karen Ashby to Daniel Cozad, Central Valley Salinity Coalition (“CVSC”) Executive Director, and Richard Meyerhoff, CV-SALTS Technical Project Manager.

^{6/} See assumptions on pages 74 through 79 of LWA Management Zone Archetype Analysis and page 3 of LSCE/LWA Aggressive Restoration Scenario Memorandum.

- **Plan B, Plan C, and Plan D** add groundwater extraction, treatment, and reinjection to Plan A at progressively higher flow rates to maintain or restore groundwater quality.

Exhibits A and B attached hereto present Figures 13 and 14 from the Economic Analysis. These figures display simulated changes in nitrate concentrations at various depths within portions of the AID aquifer. Reductions in groundwater nitrate concentrations are consistently achieved only for Plan B, Plan C, and Plan D scenarios that include “pump-and-treat.” However, based on the findings by CV-SALTS and others, pump-and-treat options are not “reasonably foreseeable feasible mitigation measures” for the Proposed Project, as required by Section 21159(a)(2) of the California Public Resources Code.

LSCE/LWA state “[a]pplying pump, treat, and reinject designs to large regional areas is not practicable.” ^{7/} They also conclude:

Restoration is not likely feasible on the scale of the Central Valley. It appears to be unrealistic even on the scale of AID, as it would likely take on the order of thousands of new wells to pump, treat, and reinject clean water back into the system while intercepting surface mass loadings before they migrate down into the Production Zone. ^{8/}

The California Nitrate Project reached similar conclusions regarding pump-and-treat:

Full, basin-scale application of pump-and-treat (PAT) methods is not practical, due to the prohibitively high costs associated with the required construction and operation of a vast network of contaminant capture wells for decades, possibly centuries. Moreover, vast amounts of groundwater would have to be treated and reinjected. The construction and energy costs alone would be enormous. ^{9/}

In essence, both CV-SALTS ^{10/} and the California Nitrate Project find that it is not “reasonable and feasible” to restore an aquifer to its beneficial uses once groundwater nitrate concentrations

^{7/} LSCE/LWA Aggressive Restoration Scenario Memorandum. p. 12.

^{8/} *Id.* p. 13.

^{9/} King, A., V. Jensen, G.E. Fogg, and T. Harter. July 2012. *Groundwater Remediation and Management for Nitrate. Technical Report 5 in: Addressing Nitrate in California’s Drinking Water with a Focus on Tulare Lake Basin and Salinas Valley Groundwater.* Report for the State Water Resources Control Board Report to the Legislature. Center for Watershed Sciences, University of California, Davis. p. 38.

^{10/} On page 4-25 of the SNMP, CV-SALTS reiterates LSCE/LWA’s findings that groundwater basins and subbasins cannot be restored to beneficial uses.

are greater than the drinking water standard. ^{11/} The Proposed Project allows for continued lowering of groundwater quality even though the SNMP concludes aquifer restoration is not possible.

The Nitrate Permitting Strategy in the SNMP states “there may be discharges of nitrates that are above the drinking water standard, and there is no available assimilative capacity. In these circumstances, it may be appropriate for the Central Valley Water Board to grant an exception to meeting the water quality objective rather than prohibiting the discharge.” ^{12/} The discharge can be authorized under the Proposed Project provided drinking water is delivered to communities with nitrate-impaired wells. ^{13/}, ^{14/}

SNMP Does Not Adequately Assess Other Groundwater Protection and Restoration Strategies

The Agricultural Expert Panel convened by the State Water Resources Control Board recommends nitrogen source control through implementation of educational/awareness programs, irrigation water and nitrogen management plans, and monitoring. According to the Panel, “[h]aving a well-designed and implemented irrigation water and nitrogen management plan is a fundamental and good farming practice.” ^{15/} Education, nitrogen management plans, and monitoring are core elements of the existing dairy and irrigated lands WDRs.

The strategies assessed by CV-SALTS do attribute some nitrogen reductions to the dairy and irrigated lands WDRs, but do not evaluate nitrogen reductions that are being attained or are possible with best management practices (“BMPs”). LWA states it applied a “relatively arbitrary

^{11/} Irrespective of this finding, the feasibility of using pump-and-treat technology to mitigate basin-wide nitrate impacts probably merits greater scrutiny. The technology is being used to address elevated nitrate and salt concentrations in groundwater within the Chino Subbasin at much lower costs than those estimated for the AID in the Economic Analysis. The total annualized capital, and operation and maintenance (“O&M”) expenses of the Chino Basin Desalter Authority pump-and-treat system are roughly \$25 million compared with total annualized capital and O&M expenses in the range of \$615 million to \$773 million for the AID pump-and-treat system. Although the AID (130,000 acres) is smaller than the Chino Subbasin (154,000 acres), the projected costs in the Economic Analysis are at least 20 times greater than costs experienced for the Chino Subbasin pump-and-treat system. See Chino Basin Desalter Authority Adopted Budget for Fiscal Year 2016/17, <http://chinodesalter.org/DocumentCenter/View/89> Accessed 9 February 2016, and page 118 of LWA Economic Analysis.

^{12/} CV-SALTS SNMP *Nitrate Permitting Strategy*. Attachment A-2. p. A2-15.

^{13/} *Id.* p. A2-6.

^{14/} LWA Economic Analysis. pp. 133-134.

^{15/} Irrigation Training & Research Center. 9 September 2014. *Conclusions of the Agricultural Expert Panel: Recommendations to the State Water Resources Control Board Pertaining to the Irrigated Lands Regulatory Program*. In fulfillment of SBX 2 1 of the California Legislature. p. 35.

20% estimate of potential future reductions in N application rates” to the irrigated lands WDRs. 16/ Thus, simulation results 17/ for the No Project (i.e., Scenario 3) scenario presented in the Economic Analysis are not based on actual or anticipated nitrogen reductions and may not reflect how groundwater nitrate concentrations will really change in response to BMPs.

For instance, the bulk of agricultural land appears to have been simulated assuming grapes, almonds, oranges, corn silage, and corn are grown on the land, as summarized in attached Table 1. 18/ Nitrogen use efficiencies (“NUEs”) assigned to these crops do not appear to represent levels that are sustainable or possible with BMPs. 19/ Review of inputs and outputs for the No Project (i.e., Scenario 3) scenario indicates that NUEs for vineyards and corn silage fields are greater than one, which suggests nitrogen will be ultimately depleted as it is mined from soil. 20/ Conversely, NUEs for almond and orange orchards assumed by LWA are less than 0.5 and do not seem to capture good farming practice. 21/ The Global Partnership on Nutrient Management states “While it is very difficult to establish hard and fast NUE goals, we can generalize that when NUE [is less than] <0.5, there is probably a large opportunity for improving NUE.” 22/ As confirmation, the California Almond Board finds that 0.7 or greater NUE is a viable goal in well-managed almond orchards. 23/

Accurately assessing the effect that reduced nitrogen loads have on groundwater quality is critical because this is the primary strategy embodied in both the No Project alternative and Proposed Project for protecting and restoring groundwater to beneficial uses. Yet, examination of scenarios involving nitrogen load reductions did not lead to better groundwater quality. CV-SALTS states:

The findings from these various scenarios showed that salt and nitrate concentrations did not improve significantly over different time periods (5, 10, 20,

16/ LWA Management Zone Archetype Analysis. p. 78.

17/ See Exhibits A and B hereto.

18/ See Table B-4 of LWA Management Zone Archetype Analysis.

19/ NUE reflects the amount of nitrogen recovered in a crop relative to the amount of nitrogen applied to the field upon which the crop is grown. LWA. 3 December 2013. *CV-SALTS Initial Conceptual Model: Tasks 7 and 8 – Salt and Nitrate Analysis for the Central Valley Floor and a Focused Analysis of Modesto and Kings Subregions Final Report*. p. 8-7.

20/ LWA Management Zone Archetype Analysis. Table B-4.

21/ *Id.*

22/ Global Partnership on Nutrient Management. 2015. *Position Paper: Nitrogen Use Efficiency and Nutrient Performance Indicators*. Technical Paper 01/2015. p. 8.

23/ Silva, S.S., M. Saiful, B. Sanden, E. Laca, and P. Brown. 2013. *Almond Early-Season Sampling and In-Season Nitrogen Application Maximizes Productivity, Minimizes Loss: Protocol for Early-Season Sampling and In-Season Nitrogen Budgeting*. Almond Board of California. p. 5. <http://fruitsandnuts.ucdavis.edu/files/165544.pdf>. Accessed 9 February 2017.

30, 40, 50 75 and 100 years). In fact, water quality declined in some cases a[s] legacy salt and nitrate loads moved through the groundwater. 24/

Consequently, no technical basis has been provided for the conclusion in the SNMP and SED that the “Proposed Project is expected to have a beneficial impact on the future cumulative nitrate conditions at the basin and subbasin level.” 25/, 26/ Indeed, the Management Zone Archetype Analysis indicates that the Proposed Project may not attain SNMP goals throughout the Central Valley:

Importantly, the AID archetype demonstrated that attainment of water quality objectives in ambient groundwater may not always be possible (which may impact the ability [to] meet Central Valley SNMP management goals to achieve balance and restore the aquifer), assimilative capacity may not be available, management philosophies may vary, and the regulatory framework must be adapted to legacy conditions in some areas of the Central Valley. 27/

PROPOSED PROJECT WILL LIKELY RESULT IN LOWER GROUNDWATER QUALITY

The SNMP allows lower groundwater quality relative to the No Project alternative:

Overall, the SNMP recommends that the Central Valley Water Board be predisposed to allocate assimilative capacity, and allow lower water quality, where doing so assures a significantly better outcome for the people of California than would requiring strict compliance with default WDRs/Conditional Waivers. 28/

Groundwater quality in a basin or subbasin will likely decline because the default position of the SNMP is to allocate assimilative capacity based on nitrate concentrations throughout the basin/subbasin. 29/ The prospect for improving groundwater quality after the Regional Board has allocated assimilative capacity is limited given basin/subbasin restoration is not practicable.

24/ CV-SALTS SNMP. p. 4-27.

25/ *Id.* p. 6-14.

26/ Robertson-Bryan, Inc. October 2016. *Central Valley Salt and Nitrate Management Plan Substitute Environmental Document*. (“SED”) Prepared for CV-SALTS in association with CDM Smith. p. 116.

27/ LWA Management Zone Archetype Analysis. p. ES-25.

28/ CV-SALTS SNMP. p. 4-45.

29/ *Id.* p. 4-29.

Further, the SNMP discusses the possibility that groundwater quality may not be restored even within “localized areas” of a basin/subbasin. 30/ The SNMP finds:

Because it will not be feasible to remediate all such localized areas of groundwater back to existing conditions or conditions better than existing conditions, implementation of the Preferred Alternative would contribute considerably to adverse future cumulative conditions of nitrate in some localized areas of basins/subbasins within the Central Valley. 31/

The SNMP does not specify protocols for identifying nitrate “localized impacts” or “hot spots” nor does it describe criteria for determining when it is “reasonable and feasible” to remediate them. Depending on local hydrogeologic conditions, and the depths and pumping rates of nearby wells, the size of a source area may range from a few acres to many tens of square miles, and it often includes many potential nonpoint and point sources of groundwater pollution. 32/

USE OF ASSIMILATIVE CAPACITY DOES NOT PREVENT NITRATE IMPACTS

Assimilative capacity is generally regarded to exist when receiving waters are able to absorb increased pollutant loads without exceeding applicable Basin Plan objectives. In other words, the nitrate assimilative capacity of an aquifer can be defined as the cumulative effect of all biologic and hydraulic processes that keep nitrate mass flux or concentration below a limit set for a particular water body.

However, “the flow of groundwater does not promote mixing and any mixing that does occur is over very long periods of time.” 33/ Lack of rapid mixing leaves open the possibility that groundwater nitrate plumes will form and persist despite the availability of assimilative capacity on a basin/subbasin scale. The SNMP does not indicate the permissible size of such nitrate plumes and is ambiguous as to the portion of an aquifer that may be affected.

The SNMP proposes to calculate assimilative capacity as the volume-weighted average of nitrate concentrations in the Upper Zone. 34/ The depth of this zone will be established from well construction information, but the well sets that will be used are not identified and terms, such as

30/ *Id.* p. 6-14.

31/ *Id.* pp. 6-14 and 6-15.

32/ Harter, T. 2003. *Groundwater Quality and Groundwater Pollution*. University of California, Division of Agriculture and Natural Resources. Publication 8084. p. 3.

33/ Karkoski, J. and C. Rodgers. 21 August 2012. *Irrigated Lands Regulatory Program Monitoring: Surface Water and Groundwater*. Presentation at Central Valley Regional Water Quality Control Board meeting. Slide 28.

34/ CV-SALTS SNMP. p. 4-30.

“farm virtual wells,” ^{35/} are not defined. CV-SALTS states that the depth of the aquifer zone is “significant to the conceptualization of movement of water, salt, and nitrate for management purposes,” ^{36/} and initially relied upon hydraulic factors (i.e., 20-year travel zone) to define aquifer zone depth. The SNMP does not provide a rationale for the proposed change.

HOUSEHOLD BOTTLED WATER USAGE RATE APPEARS LOW

The Economic Analysis obtained the value of 2.25 gallons of drinking water per household per day from the California Nitrate Project. This value assumes 3.3 persons per household, which equates to a per capita usage rate of approximately 0.7 gallons per day (“gal/day”) or 2.6 liters per day (“L/day”). ^{37/} This rate appears to correspond to the average Adequate Intake (“AI”) of drinking water and beverages necessary to maintain sufficient hydration in young men and women between the ages of 19 to 30 years.

The AI for total water from a combination of drinking water, beverages, and food is 3.7 L/day for men and 2.7 L/day for women, which corresponds to an average AI of 3.2 L/day. ^{38/} Drinking water and beverages represents approximately 81 percent of total water intake with food consumption accounting for the remainder. ^{39/} Thus, an individual must drink an average of $0.81 \times 3.2 \text{ L/day} = 2.6 \text{ L/day}$ of water and beverages to stay sufficiently hydrated.

However, a water usage rate of 2.6 L/day per person is too low for estimating costs to provide bottled water to households in the Central Valley. This rate represents temperate conditions. Summer temperatures routinely reach 90°F or higher throughout the Central Valley. As a result, daily water requirements can reach 5 L/day or more in hot weather. ^{40/} Moreover, the water usage rate in the Economic Analysis does not consider water used for other purposes such as washing foodstuffs, cooking, and oral hygiene. U.S. EPA states 1 gal/day per person is a plausible emergency planning number, consistent with the Federal Emergency Management Agency and

^{35/} *Id.* p. 3-27.

^{36/} *Id.* p. 3-4.

^{37/} Honeycutt, K., H.E. Canada, M.W. Jenkins, and J.R. Lund. July 2012. *Alternative Water Supply Options for Nitrate Contamination. Technical Report 7 in: Addressing Nitrate in California’s Drinking Water with A Focus on Tulare Lake Basin and Salinas Valley Groundwater.* Report for the State Water Resources Control Board Report to the Legislature. Center for Watershed Sciences, University of California, Davis. p. 75.

^{38/} U.S. Institute of Medicine. 2005. *Dietary Reference Intakes for Water, Potassium, Sodium, Chloride, and Sulfate.* Panel on Dietary Reference Intakes for Electrolytes and Water, Standing Committee on the Scientific Evaluation of Dietary Reference Intakes, Food and Nutrition Board. pp. 73-74.

^{39/} *Id.*

^{40/} *Id.* p. 155.

17 February 2017
Phoebe Seaton, Esq.
Page 9

American Red Cross estimates for drinking, food preparation, and hygiene related to health and safety. 41/

Table 11 in the Economic Analysis indicates that roughly 3.5 persons comprise a household within areas of the Central Valley affected by nitrate in groundwater. The bottled water usage rate is at least 3.5 gal/day per household if each person uses 1 gal/day, but this is an overly restrictive water usage rate because it is for emergencies that last only days or weeks. The Economic Analysis contemplates household bottle water use could be 20 years or more before “long-term” actions are implemented. 42/ A study of basic water requirements indicates that an average of 10 to 20 L/day (2.6 to 5 gal/day) per person appears to be used for cooking and dishwashing in addition to volumes for human consumption. 43/ Accordingly, a more appropriate water usage rate for estimating bottled water costs is 10 to 20 gal/day per household, not 2.25 gal/day per household.

Please call if you have any questions or wish to discuss this matter in detail.

Very truly yours,

ERLER & KALINOWSKI, INC.



Andrew N. Safford, P.E.
Vice President

41/ U.S. EPA. June 2011. *Planning for an Emergency Drinking Water Supply*. Prepared for U.S. Environmental Protection Agency’s National Homeland Security Research Center by American Water Works Association and CDM. p. 7.

42/ LWA Economic Analysis. pp. 67-68.

43/ Gleick, P.H. 1996. *Basic Water Requirements for Human Activities: Meeting Basic Needs*. Water International. Vol. 21. pp. 83-92.

TABLE 1
ASSUMED SOIL AND WATER ASSESSMENT TOOL NITROGEN USE EFFICIENCIES
FOR CV-SALTS ALTA IRRIGATION DISTRICT ("AID") MANAGEMENT ZONE ARCHETYPE (a)

SWAT Plant Code	Land Use Description (b)	Area (acres); (c)	Nitrogen Applied (lb/ac-yr); (d)	Nitrogen Uptake (lb/ac-yr)	Nitrogen Use Efficiency (e)
GRAP	Grape (?)	123,450	36	45	1.3
ALMD	Almond (?)	97,810	230	100	0.4
ORAN	Orange (?)	49,354	146	53	0.4
CSIL	Corn silage	31,285	889	936	1.1
CORN	Corn	24,974	309	261	0.8
RNGE	Range-grasses	20,539	-	7	-
ALFA	Alfalfa	11,305	-	744	-
COTS	Upland cotton	8,286	157	136	0.9
PAST	Pasture	4,983	27	39	1.4
OLIV	Olive (?)	3,829	47	85	1.8
WWHT	Winter wheat	3,351	231	210	0.9
APPL	Apple	3,207	150	40	0.3
ORCD	Orchard	2,790	196	68	0.3
LIMA	Lima beans	1,167	82	47	0.6
WPAS	Winter pasture	878	148	109	0.7
LETT	Head lettuce	800	193	184	1.0
SGHY	Sorghum hay	798	261	266	1.0
AGRR	Agricultural land-row crops	791	324	291	0.9
TOMA	Tomato	772	396	414	1.0
BROC	Broccoli	513	171	188	1.1
FESC	Tall fescue	505	166	141	0.8
WMEL	Watermelon	413	151	57	0.4
CAUF	Cauliflower	404	238	158	0.7
SGBT	Sugar beet	249	264	188	0.7
SPOT	Sweet potato	242	202	398	2.0
EUCA	(?)	225	20	18	0.9
PEPR	Bell pepper	132	346	275	0.8
ONIO	Onion	109	33	29	0.9
STRW	Strawberry	99	193	214	1.1
CABG	Cabbage	53	190	166	0.9
FLAX	Flax	21	232	141	0.6
RICE	Rice	14	130	73	0.6
CRRT	Carrot	14	216	69	0.3
GRSG	Grain sorghum	13	121	108	0.9
CANA	Spring canola-Argentina	10	122	138	1.1
POTA	Potato	4	202	195	1.0
CLVR	Red clover	2	-	164	-

TABLE 1
ASSUMED SOIL AND WATER ASSESSMENT TOOL NITROGEN USE EFFICIENCIES
FOR CV-SALTS ALTA IRRIGATION DISTRICT ("AID") MANAGEMENT ZONE ARCHETYPE (a)

Notes:

- (a) Soil and Water Assessment Tool ("SWAT") input and output values for No Project (i.e., Scenario 3) scenario compiled from Table B-4 in Larry Walker Associates. ("LWA") May 2016. *CV-SALTS Management Zone Archetype Analysis: Alta Irrigation District* . p. B-16.
- (b) Common name of plant that corresponds to Soil and Water Assessment Tool ("SWAT") plant code that appears in Appendix A-1 of Arnold, J.G., J.R. Kiniry, R. Srinivasan, J.R. Williams, E.B. Haney, and S.L. Neitsch. 2012. *Soil & Water Assessment Tool: Input/Output Documentation* . Texas Water Resources Institute. TR-439. pp. 564-566. Queried ("?") where SWAT plant code does not appear in document.
- (c) The total area listed as SWAT input is approximately 390,000 acres, which suggests the modeled area is greater than the reported size of the AID, which consists of a total area of 130,000 acres of agricultural and urbanized lands. See Kapheim, C.M. and J. Wegley. *Transition from a Traditional Irrigation District to a Regional Water Resource Agency*. <http://www.altaid.org/images/pdf/Final%20USCID%20%209-27-12.pdf>
 Accessed 13 February 2017.
- (d) Nitrogen applied and nitrogen uptake are expressed in units of pounds of nitrogen per acre per year.
- (e) Nitrogen use efficiency reflects the amount of nitrogen recovered in a crop relative to the amount of nitrogen applied to the field upon which the crop is grown. LWA. 3 December 2013. *CV-SALTS Initial Conceptual Model: Tasks 7 and 8 – Salt and Nitrate Analysis for the Central Valley Floor and a Focused Analysis of Modesto and Kings Subregions Final Report* . p. 8-7.

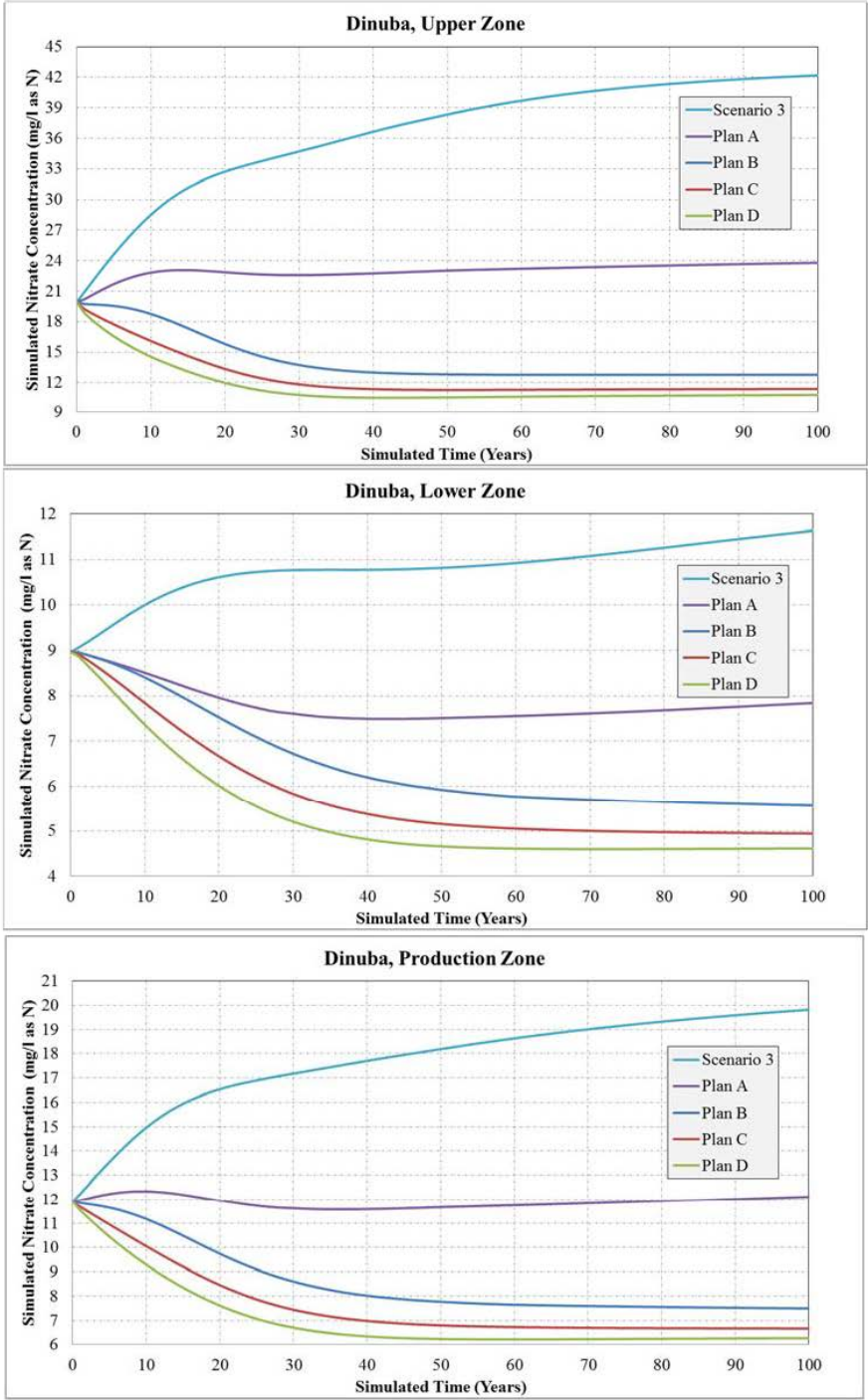


Exhibit A: Time Series Plots of Simulated Nitrate Concentrations for the AID Dinuba Area under Different Restoration Plans (Figure 13 from LWA Economic Analysis)

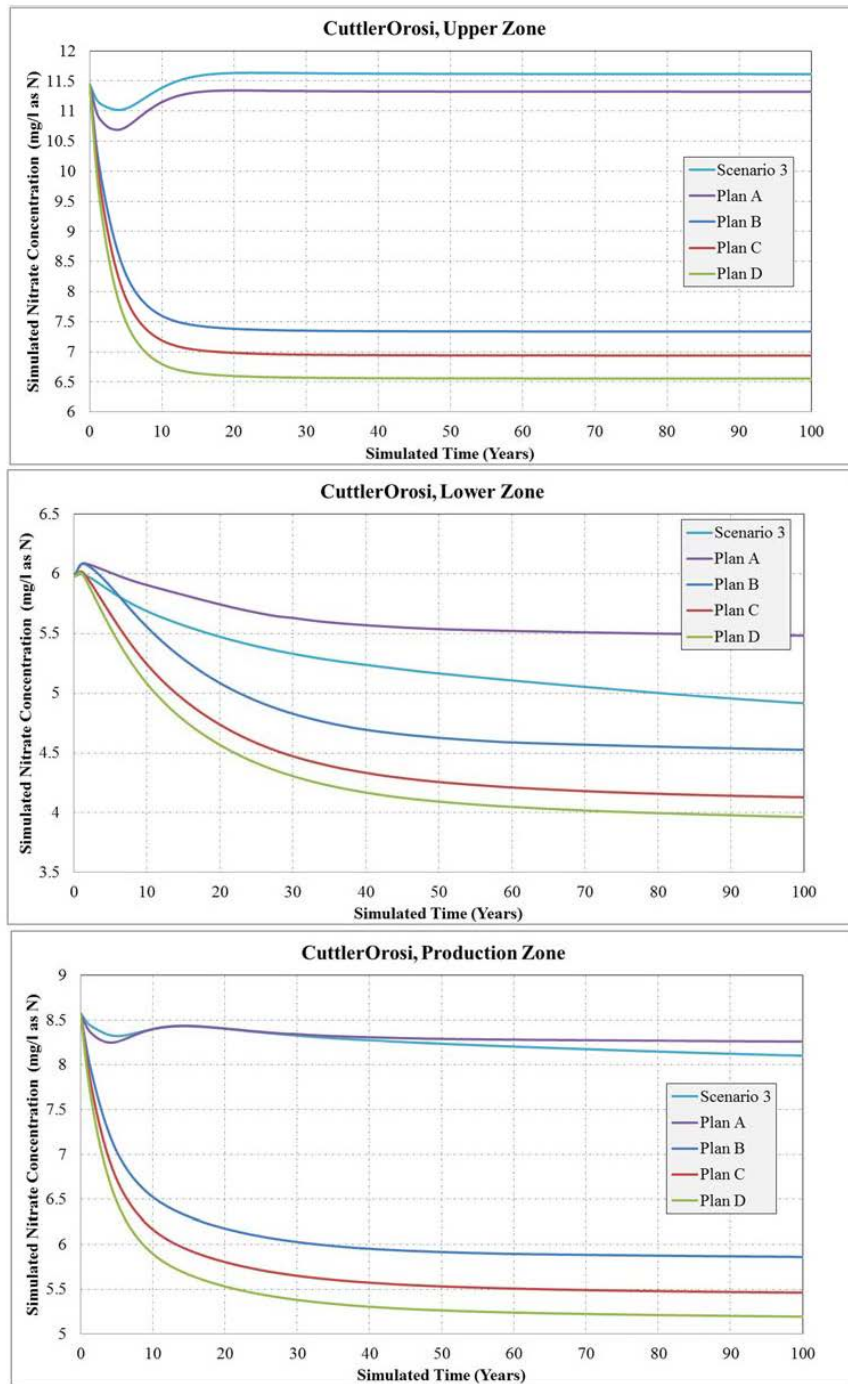


Exhibit B: Time Series Plots of Simulated Nitrate Concentrations for the AID Cuttler-Orosi Area under Different Restoration Plans (Figure 14 from LWA Economic Analysis)

Andrew N. Safford, P.E.

Vice President/ Chemical Engineer

Education

- Stanford University, M.S. Civil Engineering, 1991
- University of California, Davis, B.S. Chemical Engineering, 1984

Registrations/Certifications

- Professional Chemical Engineer in California (CH #4577)
- Professional Civil Engineer in California (C #56084)
- ARB Lead Verifier of Greenhouse Gas Emission Data
- ARB Refinery Sector Specialist
- Forty-hour Hazwoper Training Course
- Eight-hour Health and Safety Training Course for Supervisors

Summary of Experience

Mr. Safford is a registered professional chemical and civil engineer with over twenty-eight years of practice. He has performed engineering studies, and evaluated and implemented remedial actions or pollution controls at operating manufacturing facilities, food processors, and at other sites where salinity impacts and other environmental issues arise. Mr. Safford provides quality control review of many EKI projects involving chemical processes and advanced wastewater treatment, as well as detailed engineering cost estimation. In support of these remedial actions, Mr. Safford has evaluated the manner in which the environmental standard of care has evolved in response to passage of state and federal regulations, including the Federal Water Pollution Control Act of 1972, Safe Drinking Water Act of 1974, Clean Water Act (CWA) of 1977, Resource Conservation and Recovery Act (RCRA) of 1976,

Hazardous and Solid Waste Amendments (HSWA) of 1984, and Clean Air Act (CAA) of 1970. Examples of the types of projects with which Mr. Safford has been involved are provided below.

Detailed Experience

- EKI assisted the City of Turlock with implementation of its Salinity Source Study and Salinity Source Control Plan, which is specified in the National Pollutant Discharge Elimination System permit issued for the City's wastewater treatment facility. Mr. Safford directed the estimation of salt loads for the City's Significant Industrial Users (SIUs) and assessment of potential means to cost effectively reduce these loads. Work on this project has included the performance of water and salt mass balances, and wastewater testing to distinguish the fractions of SIU loads that are attributable to mineral salts versus charged organic matter.
- Mr. Safford conducted a salt and nutrient mass balance on a rendering plant. The resulting mass balance identified major sources of salts and nutrients that led to process changes enabling our client to meet Central Valley Regional Water Quality Control Board Waste Discharge Requirements.
- Mr. Safford co-authored a study describing a mass balance approach to evaluate salinity sources in the Turlock Sub-basin. The evaluation included a salt mass balance as the first step to effective salt management in the Turlock Sub-basin. Mr. Safford worked closely with the Turlock Irrigation District to identify key data, issues, and questions prior to publishing the study. Data was compiled and evaluated from multiple sources including agricultural and municipal pumping records, imported surface water records, land use maps, water quality data, and dairy, municipal, and food processing operational and waste management practices and data. The mass balance approach was proposed as an accessible and transparent method to facilitate coordination among stakeholders and to identify productive avenues for policy development without the need for basin-wide groundwater flow and solute transport modeling.
- Mr. Safford helped with development of the CV-SALTS 5-Year Work Plan and conceptual model for understanding salts and nitrates in the Central Valley. For CV-SALTS, he has prepared scopes for

1-5 Erler & Kalinowski, Inc.

Andrew N. Safford, P.E.

technical studies needed to determine appropriate beneficial uses of designated archetype water bodies, including constructed agricultural drains and the Tulare Lake Bed groundwater subbasin.

- Mr. Safford assisted a group of private companies, a collection of water agencies, and several military branches that have received draft Cleanup and Abatement Orders from the Regional Board to address domestic supply wells on numerous private residences in the Chino Subbasin that have become contaminated with salts, nitrate, and chlorinated organic solvents. Mr. Safford and others from EKI served on a technical subcommittee that consists of representatives from the companies, municipalities, and military. EKI prepared the Remedial Investigation (RI) and devised the remedies presented in the feasibility study (FS) for the groundwater contamination plume that simultaneously fulfill the objective of the municipalities and water agencies to increase local water supplies. EKI also prepared remedy cost estimates. Collaboration amongst the stakeholders promotes opportunities for the municipalities and water agencies to pursue and secure state and federal funding to financially support the implementation of the project. This project will facilitate pumping and treatment of additional groundwater to provide much needed water for drought-plagued California.
- Mr. Safford is assisting a chemical producer with renewal of its point source National Pollutant Discharge Elimination System (NPDES) permit. U.S. EPA lowered the ambient water quality criterion for hexachlorobenzene to 0.000079 µg/L. The cost of treating the effluent to this level is estimated to be \$100 million dollars or more. As an alternative, EKI is developing a laboratory method to demonstrate to the permitting agency that hexachlorobenzene in the effluent is bound to anthropogenic forms of organic carbon and, thus, not bioavailable. If testing shows this to be the case, the agency has agreed that no reasonable potential exists for the discharge to exceed the hexachlorobenzene state water quality standard and no treatment for this chemical will be required.
- He is currently assisting a different chemical producer in West Virginia with its point source NPDES permit. The Ohio River Valley Water Sanitation Commission (ORSANCO) recently eliminated mixing zones for bioaccumulative chemicals of concern, which include mercury and hexachlorocyclohexane. Mr. Safford is assisting the client with modifying its diffuser from a single port to a multi-port design to accomplish rapid and complete mixing in the Ohio River, which will support issuance of a NPDES permit with higher Water Quality Based Effluent Limits (WQBELs) than those allowed with a mixing zone.
- Mr. Safford has overseen the RCRA facility assessment (RFA) and RCRA facility investigation (RFI), and is presently supervising the corrective measures study (CMS) of a large Midwestern chemical manufacturing plant. Soil and groundwater at the plant contain chlorinated solvents in the form of pooled and residual dense non-aqueous phase liquid (DNAPL) in fractured bedrock and unconsolidated sediments. The widespread presence of DNAPL in heterogeneous sediments makes groundwater restoration technically impracticable. U.S. EPA has agreed to consider a technical impracticability (TI) waiver for the plant. Consequently, a TI evaluation will be included as part of the CMS. Options to contain the DNAPL and dissolved constituents in groundwater will be the focus of the CMS. The cost to implement the CMS is estimated to be on the order of \$100 million and subject to dispute between the current and former owners of the plant. As a consequence of this dispute, Mr. Safford has evaluated how the environmental management system (EMS) evolved from 1952, when very few environmental regulations existed, to present day when the chemical manufacturing industry has become one of the most regulated and frequently inspected industries in the United States. He examined the use of unlined ponds and burn pits that were common in the 1960s and 1970s, but are now prohibited because of the recognition that these practices can cause substantial environmental harm. Similarly, he reviewed how and when chemical storage and handling (e.g., recordkeeping, inspections, secondary containment systems) practices changed to meet newly

Andrew N. Safford, P.E.

promulgated environmental regulations and generally recognized practices that comprise the standard of care.

- In 2015, U.S. Environmental Protection Agency (U.S. EPA) revised its definition of RCRA hazardous solid waste by incorporating four factors that constitute legitimate recycling. Mr. Safford is assisting a chemical manufacturer with reclamation of organic materials from above ground storage tanks and transfer of the materials to the chemical production process whereby the “closed loop recycling” exemption is achieved. By recycling the materials to the chemical process, the company avoids classifying the materials as RCRA hazardous solid waste, lessens environmental impacts, and saves hundreds of thousands of dollars in waste treatment and disposal costs.
- In connection with a threatened CWA citizen suit, Mr. Safford prepared a Spill Prevention, Control, and Countermeasure (SPCC) Plan and Storm Water Pollution Prevention Plan (SWPPP) for a power generation plant in Northern California. Both plans addressed operating procedures and control measures for fuel storage tanks, pipelines, oil-filled transformers, petroleum coke piles, and oil-water separators that took in account federal categorical pretreatment standards for steam electric power generating facilities. Potential issues associated with storage and use of petroleum products at the plant were successfully resolved during the 60-day “grace period,” thereby preventing filing of a suit.
- Mr. Safford was involved in a separate threatened CWA citizen suit pertaining to a ready-mix concrete and hot-mix asphalt facility. The suit alleged Best Management Practices (BMPs) at the facility did not comply with federal categorical pretreatment standards for the paving and roofing (tars and asphalt) industry. Based upon his evaluation, BMP improvements were made and the SPCC Plan and SWPPP for the facility were revised. Notwithstanding these improvements, Mr. Safford demonstrated the categorical pretreatment standards did not apply because the facility mixed cement and asphalt and did not manufacture these products for which the standards were promulgated. No suit was filed.
- Mr. Safford has assessed and overseen the decommissioning and decontamination of semiconductor production facilities and other manufacturing sites. These efforts have included identifying and characterizing asbestos containing materials, lead-based paint, polychlorinated biphenyl (PCB) remediation waste, PCB bulk product waste, and PCB articles, containers and liquids. He also has characterized building components for proper disposal as RCRA hazardous debris, universal waste, state-specific hazardous waste, and non-hazardous waste. He has prepared specifications and managed contractors in cleaning lead, arsenic, cadmium and other metal-containing dust from affected building components and performed clearance sampling to comply with OSHA, State of California Construction Safety Orders and Safe Drinking Water and Toxic Enforcement Act (Proposition 65).
- Mr. Safford assisted in preparing an Oil Spill Contingency Plan (OSCP) and SPCC plans for a client’s oil production facilities and refinery operations. The OSCP and SPCC plans, as well as improvements to secondary containment systems and spill response procedures, were developed and implemented under attorney-client privilege to address complaints filed by the U.S. EPA under the CWA.
- He has assisted industrial clients with evaluating and enhancing their process operations and EMSs. Representative projects include: waste minimization assessment and wastewater treatment evaluation for a pharmaceutical manufacturing facility and a photographic film and paper processing facility, development of volatile organic compound (VOC) emission reduction strategies for a commercial airline maintenance facility, and permitting supervision for a commercial laundry,

Andrew N. Safford, P.E.

ice cream and frozen dessert manufacturer, powdered milk and butter manufacturer, cheese manufacturing and whey processing facility, and turkey processing and rendering operations.

- Mr. Safford performed a compliance audit of a vinyl chloride monomer plant on behalf of a prospective purchaser. Evaluated as part of the audit were the potential cost impacts of contemplated state and federal regulations and the effects of plant expansion on environmental regulatory compliance. These potential cost impacts were initially not considered in the transaction and resulted in a significant downward adjustment in the negotiated purchase price of the plant. As part of this project, Mr. Safford has supervised on-going compliance activities with the Kentucky Division of Air Quality, including compilation of the VOC emissions inventory and review of air quality data collected by the Kentucky Division of Air Quality.
- Mr. Safford managed various consultants in assessing the environmental liabilities of a polymer manufacturer with numerous production facilities in the United States, Canada, and throughout Europe. The assessment entailed review of manufacturing operations and waste handling practices to derive estimates of environmental costs that were used to establish the fair market value of the polymer manufacturer.
- Mr. Safford has performed numerous other environmental due diligence assessments related to acquisition and divestiture of manufacturing facilities, including semiconductor wafer fabricators; metal drum manufacturer; automobile manufacturer; industrial parts suppliers; and pump, valve, and seal manufacturers. He has estimated costs of significant environmental liabilities to help clients meet material financial disclosure requirements such as those prescribed by the Sarbanes-Oxley Act or outlined in ASTM Standard Guide for Estimating Monetary Costs and Liabilities for Environmental Matters.
- In 2012, Mr. Safford reviewed the regulatory compliance history of a cement manufacturer to identify potential environmental issues for a client seeking to redevelop the site. Limestone excavated from the on-site quarry was transported to an adjacent plant where the limestone was crushed and underwent calcination to form clinker. Upon grinding, the clinker was mixed with aggregate (i.e., sand and gravel), extenders (e.g., ground granulated blast furnace slag), and water to produce concrete slurry for delivery to customers. Mr. Safford examined chemical inventories; hazardous waste records; and NPDES and air permits. The potential liabilities associated with aerial deposition of metals, polychlorinated dibenzo-p-dioxins (i.e., dioxins), and polycyclic aromatic hydrocarbons (PAHs) from the cement kiln stack were evaluated. The costs of remedial actions to address releases of petroleum hydrocarbons and metals leaching from waste rock also were estimated.
- In 2002, U.S. EPA initiated enforcement actions against PVC manufacturers under the CAA, RCRA, the CWA, and the Emergency Planning and Community Right-to-Know Act (EPCRA). This multimedia enforcement approach was led by the National Enforcement Investigations Center (NEIC). Mr. Safford has assisted one PVC manufacturer in its evaluation and response to violations of environmental regulations alleged by NEIC.
- At several industrial facilities throughout the U.S., Mr. Safford has performed environmental compliance audits of air emissions to determine compliance with state and Title V CAA regulations. In addition, Mr. Safford has assessed VOC emissions inventories for compliance with operating permit limitations. For some of those assessments, Mr. Safford used TANKS 4.0 and WATER9 to confirm estimates of VOC emissions.
- At a petrochemical manufacturing plant, Mr. Safford performed an environmental compliance audit, including conformance with 40 CFR 61.340 National Emission Standard for Benzene Waste, 1990 CAA amendments for control of hazardous air pollutants (HAPs), and Title V requirements for

4-5 Erler & Kalinowski, Inc.

Andrew N. Safford, P.E.

a major source of NO_x, VOCs, and HAPs. The work was conducted under client-attorney privilege to assist our client in resolving claims brought by the Louisiana Department of Environmental Quality.

- In 2013, Mr. Safford helped a shipping company with its classification of used ink generated at several facilities in California. He reviewed information pertaining to the manner in which the used ink is generated and subsequently arranged for collection and laboratory testing of representative used ink samples. As a result of this work, the ink waste was demonstrated not to meet the criteria promulgated in Title 22 of the California Code of Regulations (CCR) for definition as a hazardous waste and, thus, can be managed and disposed of as a non-hazardous waste in California.
- In 2011, Mr. Safford performed a compliance audit of a garment manufacturer for a purchaser of the operations. The audit revealed the operations were not complying with Occupational Safety & Health Administration (OSHA) Chemical Hazard Communication requirements, an air permit was required for VOC emissions, and the facility had not been investigated for lead based paint. These issues were resolved prior to EKI's client acquiring the operations thereby limiting the liability associated with additional operational improvements, penalties, or claims that may arise in the future.
- Mr. Safford acted as Project Manager for evaluation and resolution of environmental issues associated with a major manufacturing company's divestiture of its 30 U.S. and international facilities. The project entailed facility walk-through inspections and interviews with corporate and plant-level environmental personnel related to chemical use and storage practices and EMSs. Identified environmental issues were characterized and addressed by completing subsurface investigations and remedial actions, as necessary, and facilitating communications with regulatory agencies regarding closure actions.
- In 2013, he performed environmental and compliance audits of an automotive parts manufacturing facility to assist the company with determining whether the operations should be consolidated or maintained at the present facility. Cost estimates of complying with environmental requirements were prepared for options being considered by the parent corporation.
- Mr. Safford led efforts to obtain a variance from U.S. EPA land disposal restriction (LDR) treatment standards for oily sludge that was released at a historical oil recycling facility at the Oakland Army Base. On behalf of the City of Oakland and Army, he prepared a petition for a site-specific variance from RCRA LDR treatment standards pursuant to 40 CFR § 268.44(h) for the oily sludge. This sludge had elevated lead concentrations and/or low pH leading to designation as D008 and/or D002 RCRA hazardous waste with underlying hazardous constituents (UHCs), including PAHs and dioxin-like compounds. U.S. EPA approved the petition for the LDR variance in 2003, thereby avoiding the requirement to incinerate the oily sludge, which saved millions of dollars in the cost to treat and dispose of the oily sludge.
- Mr. Safford has assisted clients with characterizing and evaluating the reuse and disposal options for various types of wastes. For example, he designed and implemented a sampling plan to demonstrate that diatomaceous earth filter cake generated from a sugar refining facility in California did not meet the definition of a regulated non-hazardous waste, as contented by state regulatory agencies. Cost savings for our client resulted from the fact that the filter cake can be sold as a product as opposed to being disposed in a landfill as a regulated waste.

Societies

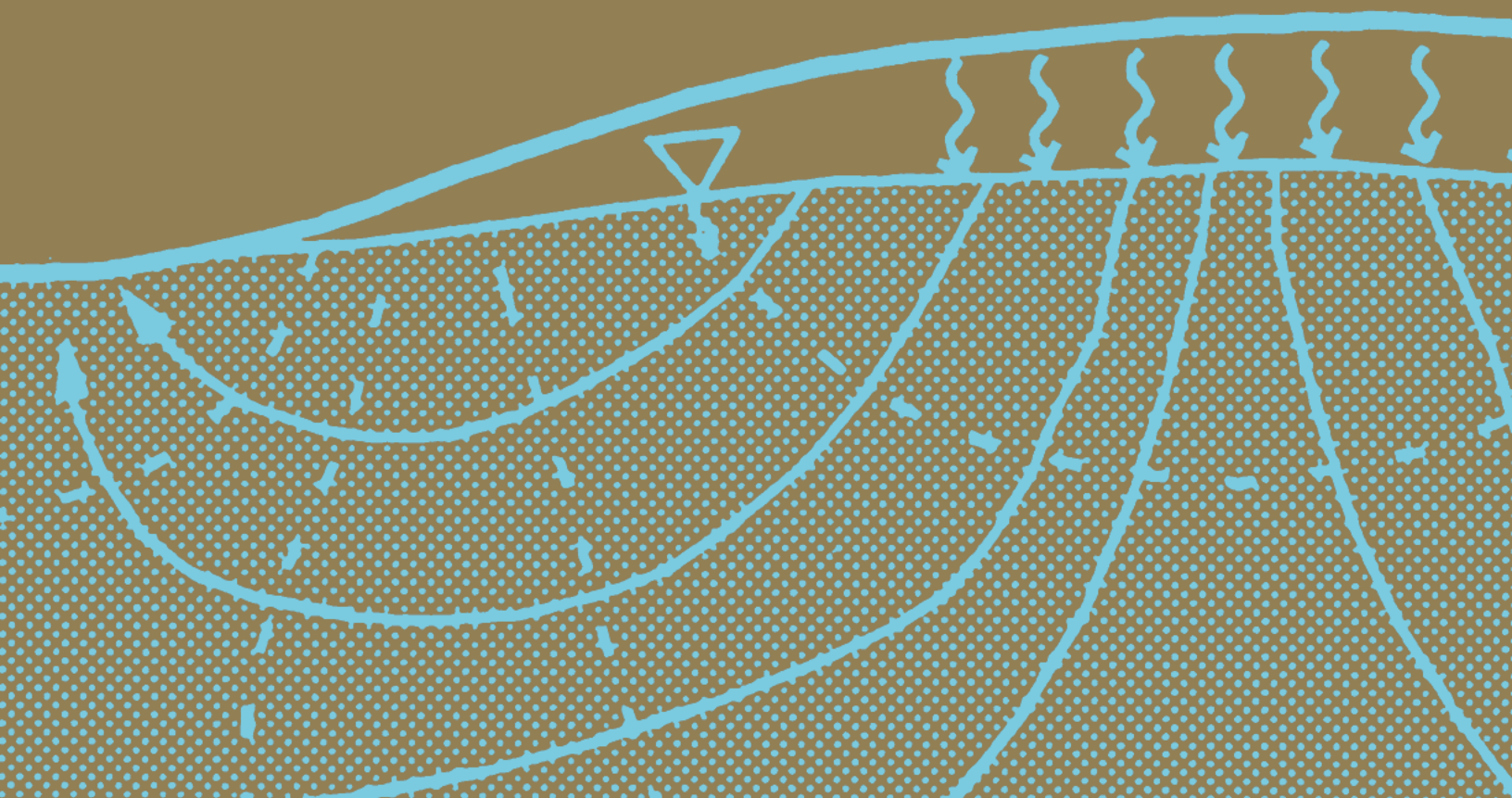
American Institute of Chemical Engineers

5-5 Erler & Kalinowski, Inc.

EXHIBIT B

MARCH 2018

Navigating Groundwater-Surface Water Interactions under the Sustainable Groundwater Management Act



Alida Cantor
Dave Owen
Thomas Harter
Nell Green Nylan
Michael Kiparsky

BerkeleyLaw
UNIVERSITY OF CALIFORNIA
Center for Law, Energy &
the Environment

 **UC WATER**
Security and Sustainability
Research Initiative

Cantor, Alida, Dave Owen, Thomas Harter, Nell Green Nylan, and Michael Kiparsky.
2018. Navigating Groundwater-Surface Water Interactions under the Sustainable
Groundwater Management Act. Center for Law, Energy & the Environment,
UC Berkeley School of Law, Berkeley, CA. 50 pp.
Available at: <https://doi.org/10.15779/J23P87> or law.berkeley.edu/gw-sw

© Copyright 2018. All rights reserved

Wheeler Water Institute
Center for Law, Energy & the Environment
University of California, Berkeley, School of Law
390 Simon Hall
Berkeley, CA 94720-7200

clee@law.berkeley.edu

clee.berkeley.edu

wheeler.berkeley.edu

UC Water Security and Sustainability Research Initiative
www.ucwater.org

MARCH 2018

Navigating Groundwater-Surface Water Interactions under the Sustainable Groundwater Management Act

Alida Cantor, Dave Owen, Thomas Harter, Nell Green Nylan, and Michael Kiparsky

Wheeler Water Institute
Center for Law, Energy & the Environment
UC Berkeley School of Law

BerkeleyLaw
UNIVERSITY OF CALIFORNIA
Center for Law, Energy &
the Environment



About the report and the workshop series

This report draws from a two-part workshop series held at UC Berkeley School of Law in June and July of 2017. The two day-long workshops brought together approximately twenty recognized thought leaders in hydrogeology, law, and policy, including key academics, practitioners, and decision makers. Participants were asked to discuss a range of legal and technical dimensions of groundwater-surface water interactions and water rights under the Sustainable Groundwater Management Act (SGMA). Topics included examples of conflicts between groundwater and surface water users and how conflicts have historically been resolved; how SGMA alters or should alter legal relationships between groundwater and surface water users; the tools needed

to identify and address potential conflicts between groundwater and surface water uses; and the potential interactions between SGMA and other laws governing water use and environmental protection. Participants discussed these issues both in general terms and through the lens of specific case studies.

The authors synthesized content from the workshops and conducted additional legal analysis and technical and legal literature review to develop the policy-focused themes reflected in this report. This report strives to provide guidance for practitioners, including groundwater managers and state agency staff.

Contents

About the report and the workshop series	II	IV. Understanding legal constraints and opportunities associated with groundwater-surface water interactions under SGMA	16
Figures, tables, and sidebars	IV	A. The Constitutional requirement for reasonable use	16
Executive Summary	1	B. Surface water rights, groundwater rights, and SGMA	17
Key questions for SGMA implementation	1	<i>Reconciling surface water and groundwater rights</i>	17
Considerations regarding groundwater-surface water interactions under SGMA	2	<i>SGMA and takings</i>	18
I. Introduction	5	C. The public trust doctrine	19
A. Report focus and key questions	5	D. Statutory environmental considerations	20
B. Who should read this report?	6	<i>Federal and State Endangered Species Acts</i>	20
II. Understanding groundwater-surface water interactions	7	<i>California Environmental Quality Act</i>	21
A. Links between groundwater and surface water	7	<i>Clean Water Act and Porter-Cologne Act</i>	22
B. Tools and methods for understanding groundwater-surface water interactions	8	<i>Instream flow criteria and objectives</i>	25
III. Legal relationships between groundwater and surface water	11	E. SGMA baseline date and the “grandfather clause”	25
A. Groundwater and surface water rights and regulation in California before SGMA	11	V. Institutional roles in addressing groundwater-surface water interactions	27
B. Groundwater-surface water interactions under SGMA	13	A. Roles and responsibilities for engagement	27
		B. Approaches for engagement around groundwater-surface water interactions	30
		VI. Conclusion	34
		Abbreviations and acronyms used in this report	35
		Acknowledgments	36
		Review	37
		About the authors	38
		About CLEE	39
		Endnotes	40

Figures, tables, and sidebars

Figure 1: Groundwater-surface water relationships: Gaining, losing, and disconnected. Source: USGS.	7	Definitions from SGMA and DWR GSP Regulations	14
Figure 2: Systems of groundwater and surface water rights and regulation	12	Considerations for developing sustainable management criteria related to depletion of interconnected surface water	15
Figure 3: SGMA sustainability indicators. Six undesirable results to be avoided. Source: DWR	13	Subterranean streams	18
Table 1: Summary of key intersections between SGMA and other laws and regulations in the context of groundwater-surface water interactions	4	Case Example: Temperature TMDL in the Scott River	23
Table 2: Tools and methods for monitoring and measuring stream-aquifer dynamics	9	Case Example: Reconnecting the disconnected Cosumnes River through collaborative efforts	30
Table 3: Roles and responsibilities of GSAs and other agencies related to groundwater-surface water interactions	28	Case Example: GSA collaboration in the Ukiah Valley Groundwater Basin shows that agencies are ready for sustainable groundwater management	33
Table 4: Proposed approach for collaboration between GSAs and other entities, weighing benefits and costs	32		

Executive Summary

California's Sustainable Groundwater Management Act (SGMA), passed in 2014, recognizes and addresses connections between surface water and groundwater. The statute is California's first statewide law to explicitly reflect the fact that surface water and groundwater are frequently interconnected and that groundwater management can impact groundwater-dependent ecosystems, surface water flows, and the beneficial uses of those flows. As such, SGMA partially remedies the historically problematic practice of treating groundwater and surface water as legally distinct resources.

SGMA requires groundwater sustainability agencies (GSAs) to manage groundwater to avoid six undesirable results, including significant and unreasonable adverse impacts on beneficial uses of surface water. While this aspect of SGMA is clearly important, significant uncertainties exist regarding how GSAs will actually define and achieve this goal.

Addressing SGMA's requirements for groundwater-surface water interactions will be difficult. Defining the issues at stake in any given basin, let alone successfully balancing the range of uncertainties and potentially conflicting interests, will pose challenges for many GSAs. No clear, pre-defined formula exists to guide GSAs in determining what significant and unreasonable depletions of interconnected surface water will be, or whether planned actions will sufficiently avoid them. Yet they are required to do so. Many GSAs will face pressure to aggressively address impacts on surface water in their basin. Many will face equal or greater pressure not to draw the line. Nevertheless, it will fall to the GSAs to make a determination, and to defend it in their groundwater sustainability plans (GSPs). Therefore, GSAs will likely take on some level of risk—of successful political opposition to their GSP, of successful legal challenges to their GSP, of their GSP

performing ineffectively, or of all of these outcomes. Given the aggressive timeline inherent to SGMA, addressing this risk early will be crucial for preserving management options.

Challenges and risk are not the whole story, however. The process of addressing groundwater-surface water interactions also offers GSAs an opportunity to help communities and other stakeholders resolve, or avoid, difficult conflicts, and to do so in lasting ways. While California law has only recently begun to seriously address conflicts between surface and groundwater uses, those conflicts have been occurring for decades, and in some places for over a century. SGMA, in other words, did not create conflict between groundwater pumping and beneficial uses of surface water; instead it created an opportunity—as well as an obligation—to respond to those challenges. Embracing that opportunity will not be easy, but GSAs that take SGMA as an opportunity to resolve longstanding issues can do lasting good.

The research presented here examines some of the legal and institutional questions that will inevitably arise as GSAs seek to address groundwater-surface water interactions under SGMA. The core goal of this report is to help parties identify and address these questions, and ultimately to let GSAs and stakeholders manage groundwater-surface water interactions proactively and effectively.

KEY QUESTIONS FOR SGMA IMPLEMENTATION

While SGMA brings groundwater-surface water interactions into fresh focus, many open issues remain. This report focuses on several key unanswered questions:

1. How will surface water law and groundwater law interact under SGMA?
2. What constitutes a significant and unreasonable adverse impact on beneficial uses and users of interconnected surface water?
3. Which entities are responsible for addressing what aspects of the interactions between surface water and groundwater?
4. What might a process for effectively resolving groundwater-surface water issues and conflicts look like?
5. What legal and technical aspects of groundwater-surface water interactions under SGMA are unknown or uncertain, to what degree, and how and why might this uncertainty matter?

To begin to address these questions, UC Water and the Wheeler Water Institute convened two workshops at UC Berkeley School of Law in June and July 2017. These workshops brought together recognized thought leaders in hydrogeology, law, and policy, including key academics, practitioners, and decision makers. These discussions and additional research by the authors are the basis for this report.

We intend for this report to provide general guidance for SGMA’s implementers and interested stakeholders, although definitive answers do not exist for every issue we raise. Addressing groundwater-surface water interactions in California is largely uncharted territory. Significant physical, legal, and technical uncertainties will need to be resolved over time. Further, the diversity and uniqueness of groundwater and surface water basins around the state suggest that one-size-fits-all solutions will rarely exist, and that on some issues, each GSA will need to chart its own course. And yet, SGMA’s timeline dictates that GSAs and others need to make decisions and develop sustainability plans within the next few years. To assist these efforts, we examine the risks and benefits associated with different approaches for addressing groundwater-surface water interactions as part of SGMA implementation.

CONSIDERATIONS REGARDING GROUNDWATER-SURFACE WATER INTERACTIONS UNDER SGMA

Several overarching considerations emerged from our research. Below, we distill these considerations into a set of pointers to help GSAs and others structure their thinking about groundwater-surface water interactions.

1. **GSAs must strive to understand how groundwater management affects surface water and its uses.** This point is obvious but also important: SGMA tasks GSAs with avoiding depletions of interconnected surface water caused by groundwater extractions if those depletions have significant and unreasonable adverse impacts on beneficial uses of the surface water. Beneficial uses include consumptive and non-consumptive human uses and environmental uses (including by groundwater-dependent ecosystems). What it means to address groundwater-surface water interactions is less clear and will hinge on how GSAs define what is “significant and unreasonable”—a definition that must be backed up with evidence in the development of a GSP. But regardless of GSAs’ decisions about which effects are significant and unreasonable, meeting SGMA’s requirements will require GSAs to develop a working knowledge of the hydrogeology that controls the interconnections between surface water and groundwater within their basins. The nature and depth of understanding that will be required in any given basin will vary, as will the tools and methods needed. GSAs are not solely responsible for managing water supplies, but the basic task of developing this understanding is no longer optional.
2. **GSAs will need to consider how groundwater rights, surface water rights, environmental laws and regulations, and other relevant legal principles interact.** Understanding the ways groundwater management intersects with groundwater and surface water law is challenging,

particularly because many legal questions remain unresolved. But by taking on this task, GSAs can reduce the risk of legal challenge to their GSPs. To do so, they will need to develop an understanding of appropriative and riparian surface water rights, relevant environmental laws and regulations, and instream flow requirements within the basin. Table 1 summarizes some potential interactions between SGMA and specific areas of law and regulation relevant to groundwater-surface water interactions.

- 3. GSAs must decide what is significant and unreasonable, and these local decisions will intersect with other laws.** Beyond just understanding how groundwater-surface water interactions intersect with other state and federal laws, GSAs also will need to make decisions that affect these intersections. Most importantly, GSAs must decide what counts as a significant and unreasonable impact upon beneficial uses of surface water. Those decisions will both affect and be affected by other legal requirements.
- 4. Collaboration is important.** GSAs have significant authorities, but also must coordinate with others. Their purview for achieving sustainability is closely tied to the mandates of other local, state, and federal entities, as well as to consideration of the interests of a broad range of stakeholders, some of whom SGMA explicitly identifies. This is true of many aspects of SGMA, but coordination is particularly important for this particular undesirable result. Addressing surface water depletion means considering a wide range of stakeholder interests. Governance issues, including resources, capacity, and complexity, will be important and potentially limiting factors in determining what GSAs can achieve. Consequently, collaboration, negotiation, division of responsibilities, and other forms of engagement between GSAs and other entities will be crucial in most or all basins. However, questions remain about roles and responsibilities. Those questions will create challenges for GSAs but also offer

opportunities to craft creative institutional arrangements.

- 5. GSAs will need to develop management plans and make decisions despite significant legal and technical uncertainties.** Uncertainties include future climate variability, future legal developments, and technical uncertainties regarding the hydrogeology and ecology of the groundwater-surface water system. Legal and technical uncertainties will sometimes intersect, but GSAs will need to act even when neither the science nor the law is clear. An iterative approach may be appropriate: GSAs and other agencies and institutions must, in some cases, make proactive decisions as defensibly as possible in the face of uncertainty, yet must also be prepared to adapt as uncertainties are reduced through technical studies, institutional developments, and changes in the legal landscape.

SGMA's recognition of the hydrogeological reality of interconnected surface water represents a crucial step for California towards fully integrated water management. But this recognition does not on its own solve all of the existing legal and management challenges. Rather, new challenges arise when trying to implement the law, and many of these challenges flow from the various legal doctrines that will need to be reconciled.

In this report, we offer structure for those navigating the legal, technical, and institutional challenges that relate to groundwater-surface water interactions and that are likely to arise during SGMA implementation. The report enumerates key considerations developing innovative, place-based solutions that reflect SGMA's emphasis on local management. We highlight some of the roles and responsibilities of GSAs and others in addressing issues related to groundwater-surface water interactions. Our findings stress the importance of collaboration, not only among neighboring GSAs, but also with many other entities, in addressing the issues and challenges of managing groundwater-surface water interactions sustainably.

Table 1: Summary of key intersections between SGMA and other laws and regulations in the context of groundwater-surface water interactions

<i>Area of law or regulation</i>	<i>Key intersections between SGMA and other laws in the context of groundwater-surface water interactions</i>
Reasonable Use Doctrine	Groundwater use, like all water use in California, is subject to the reasonable use doctrine. But the practical implications of the doctrine are not entirely clear. Reasonable use is, by nature, a flexible and highly context-dependent concept that is based in part on value judgments.
Water rights	SGMA explicitly does not alter surface water or groundwater rights. However, the implications of bringing a groundwater basin’s water budget into sustainable balance may bear directly on both. SGMA does not provide a formula for resolving conflicts between surface water and groundwater rights, but it does provide opportunity and a potential forum for doing so—if GSAs are ambitious.
Regulatory takings	Water rights in California are property rights, and surface or groundwater users may bring takings claims if they believe regulatory restrictions on use have effectively taken their property. However, inherent in those rights is susceptibility to reasonable regulation. GSAs can reduce the risk of takings liability by managing groundwater in a manner generally consistent with California water rights.
Public Trust Doctrine	If groundwater pumping within a GSA’s jurisdiction draws water from aquifers that are tributary to surface waterways, the public trust doctrine is likely to be relevant.
Federal and State Endangered Species Acts (ESAs)	Endangered species laws apply to groundwater allocation decisions that may impact listed species. GSAs seeking to avoid consequences under the ESA should be aware of these species within the basin and explicitly address their needs when developing GSPs.
California Environmental Quality Act (CEQA)	The preparation and adoption of GSPs is specifically exempt from CEQA. However, implementation actions taken by a GSA under a GSP would remain subject to CEQA. Compliance with CEQA would include analyzing and mitigating potential negative impacts on interconnected surface waters.
Clean Water Act and Porter-Cologne Act	Although water quality is also addressed separately within SGMA, it is relevant to groundwater-surface water interactions, including through effects on streamflow volume and temperature.
Instream flow requirements	To avoid significant and unreasonable adverse impacts on surface water, minimize risk of litigation, and maximize their GSPs’ defensibility, GSAs will need to be aware of instream flow requirements set by the State Water Resources Control Board and consider them when developing and implementing GSPs.

I. Introduction

Until recently, California largely adhered to the “legal fiction”¹ that groundwater and surface water are separate resources. This fiction was at odds with physical reality, for surface water and groundwater are frequently connected. Consequently, groundwater management can impact flows in rivers and streams, and affect the beneficial uses and users of those flows. But those interconnections, though long accepted by scientists, were not integrated into California water law.

With the passage of the 2014 Sustainable Groundwater Management Act (SGMA),² that is beginning to change. SGMA requires California’s new groundwater sustainability agencies (GSAs) to manage groundwater to avoid significant and unreasonable adverse impacts on beneficial uses of interconnected surface water.³ Thus, understanding and managing the interactions between groundwater and surface water is an essential part of SGMA implementation.

However, significant uncertainties exist regarding how exactly GSAs will achieve this goal. Those uncertainties include unresolved legal questions, technical questions about the nature of groundwater-surface water interactions in particular basins, and institutional questions about who is responsible for developing and implementing solutions. Nevertheless, GSAs must deliver credible groundwater sustainability plans (GSPs) within a few short years, and those plans must address this element—and other elements—of sustainability.

This report’s goal is to articulate and examine key legal and institutional questions about the interactions between groundwater and surface water in California under SGMA, and to propose considerations for GSAs and other relevant stakeholders as they work to develop answers for their basins. The report strives to help various parties, including GSAs, state regulators, water users, and the legal community,

identify important SGMA-related legal and institutional considerations involving groundwater-surface water interactions. While GSAs must decide what is significant and unreasonable, these decisions will be made in the context of other state and federal laws, which raises risks that a local GSA’s decisions could be challenged or undermined. This report aims to help GSAs minimize that risk.

A. REPORT FOCUS AND KEY QUESTIONS

The report focuses on the intersections between surface water law and the emerging SGMA regime. The report also focuses on questions about how potential conflicts involving intersections between surface water and groundwater might be resolved. While SGMA brings groundwater-surface water interactions into fresh focus, many key questions remain unanswered. The following questions are particularly important, and are the focus of the remainder of this report:

1. **How will surface water law and groundwater law interact under SGMA?** What tensions might arise between surface water rights and groundwater rights, and how might these tensions be navigated? How does environmental regulation of surface water uses intersect with groundwater management?
2. **What constitutes a significant and unreasonable adverse impact on beneficial uses and users of interconnected surface water?** When will impacts to surface water uses—including both human and environmental uses—necessitate a response by groundwater managers? How might a GSA, or a state regulator, approach this determination?

3. **Which entities are responsible for addressing the interactions between surface water and groundwater?**

Which responsibilities legally fall to GSAs and which to other entities (e.g., individual groundwater users, individual surface water users, other government agencies)? Legal obligations aside, what roles might GSAs and other entities play in addressing potential or identified problems?

4. **What might a process for effectively resolving groundwater-surface water issues and conflicts look like?** How might potential conflicts involving the interaction between surface water and groundwater be resolved fairly and efficiently in the context of SGMA?

5. **What legal and technical aspects of groundwater-surface water interactions under SGMA are still unknown or uncertain, and to what degree?** How do legal uncertainties and technical uncertainties intersect with one another? How and why might uncertainty matter?

For many of these questions, definitive answers do not yet exist. Thus, this report is intended to provide general guidance for those involved in SGMA implementation. SGMA implementation, and in particular, legally addressing groundwater-surface water interactions, is largely uncharted territory for California. Significant physical, legal, and technical uncertainties will need to be resolved over time, so many of the questions raised in the report simply do not, or do not yet, have clear answers. Further, the diversity and uniqueness of groundwater and surface water basins in the state suggests that one-size-fits-all solutions will never exist, and that each GSA will need to chart its own course. And yet, SGMA's timeline dictates that GSAs and others need to make decisions and move forward with developing their plans to achieve sustainability.

In light of the tension between lack of clarity and the need to act quickly, we discuss each element in terms of existing knowledge, unanswered questions, and potential risks that might arise for parties as they seek to move forward in the face of uncertainty. This approach offers structure to decision makers and interested parties for near-term decisions, as well

as clarifying why adapting to future developments will be essential in the long term.

B. WHO SHOULD READ THIS REPORT?

The information and analysis in this report may be relevant to a range of audiences, including:

Groundwater Sustainability Agencies. Understanding and addressing groundwater-surface water interactions is now an obligation for GSAs. For many GSAs, avoiding this particular undesirable result presents a challenge. This report addresses legal issues, constraints, and opportunities that GSAs might face, and discusses how GSAs might go about navigating the uncertainties involved.

State and federal regulatory, water supply, and wildlife agencies. SGMA implementation raises questions about institutional responsibilities for addressing groundwater-surface water interactions. This report examines potential institutional roles and interactions between GSAs and other entities, including the California Department of Water Resources (DWR) and State Water Resources Control Board (SWRCB); state and federal water supply agencies including DWR and the United States Bureau of Reclamation (USBR); and state and federal wildlife agencies including the California Department of Fish and Wildlife (CDFW), the United States Fish and Wildlife Service (USFWS), and National Oceanic and Atmospheric Administration Fisheries (NOAA Fisheries), as well as the Bureau of Indian Affairs (BIA).

Other stakeholders involved in groundwater management. SGMA also affects other stakeholders with diverse interests, and the issues discussed in this report may be of interest to a number of other stakeholders including environmental groups, community groups, native American tribes, individuals and entities with surface or groundwater rights, technical consultants, and legal practitioners.

II. Understanding groundwater-surface water interactions

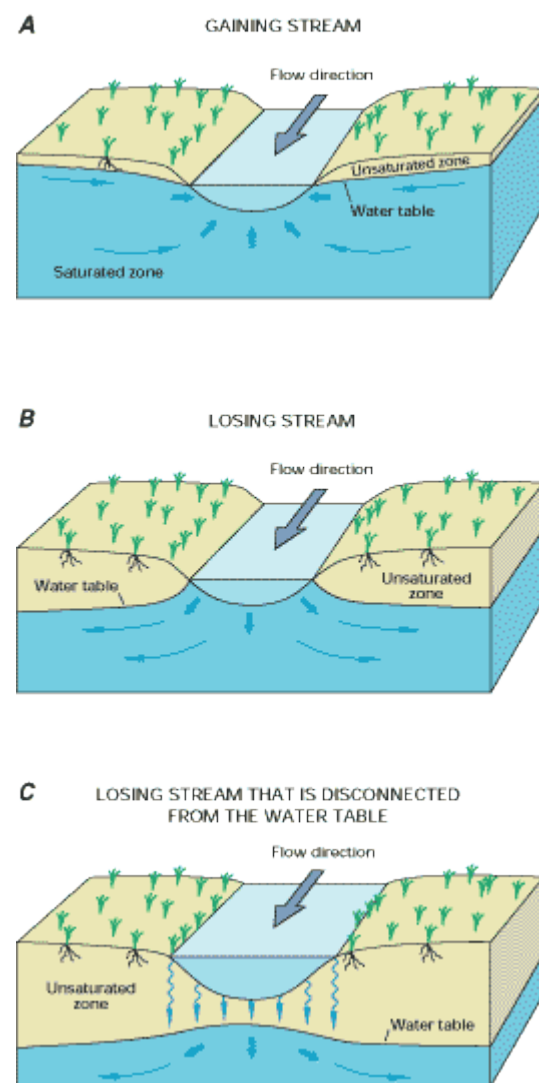
While this report focuses primarily on legal dimensions of groundwater-surface water interactions, one cannot understand those legal issues without some technical and scientific background. This section briefly explains the physical links between groundwater and surface water, the ecological consequences of those links, and the tools used to measure, characterize, and model the flows between groundwater and surface water.

A. LINKS BETWEEN GROUNDWATER AND SURFACE WATER

Groundwater and surface water are highly interconnected in many landscapes.⁴ Streams, wetlands, and lakes can gain water from groundwater, lose water to groundwater, or do both at different locations or at different times of the year (Figure 1).⁵ The relationship between groundwater and surface water largely depends upon the elevation of the water table relative to the elevation of the stream surface. If the water table is higher than the surface water, groundwater flows into the stream or water body, and the surface water body is characterized as gaining. If the water table is lower than the stream surface, but still connected to the stream by a saturated zone, the stream or water body loses water to the water table, and the surface water body is characterized as losing. In some cases, when the water table has dropped far enough in elevation that the surface water and groundwater are separated by an unsaturated zone, a stream is characterized as disconnected.

Groundwater plays an important role in many ecosystems.⁷ Groundwater-dependent ecosystems (GDEs) are comprised of springs and seeps, wetlands and

Figure 1: Groundwater-surface water relationships: Gaining, losing, and disconnected streams. Source: USGS.⁶



associated vegetation, or stream flows from groundwater discharge (baseflow).⁸ Groundwater pumping can impact these groundwater-dependent ecosystems; as groundwater is extracted, the water table drops, which can cause stream depletion via reduction in baseflow⁹ and can impact groundwater-dependent ecosystems that receive less water as the water table lowers.¹⁰

It can be difficult to understand the precise nature of the connections between groundwater and surface water in a particular area because many groundwater basins have locally complex geology and ecology that complicates groundwater flow and groundwater-surface water dynamics. In the sedimentary basins currently subject to SGMA, groundwater-surface water interactions are shaped by stream geomorphology, subsurface structural discontinuities, and aquifer composition, including the distribution of bodies of sedimentary rock and flow characteristics throughout a given area.¹¹

Impacts on streamflow and GDEs from groundwater pumping can be difficult to directly attribute to particular pumpers. One reason for this difficulty is that impacts are often time-delayed (by days, months, years, or even decades) and are complicated by temporal and spatial patterns of groundwater pumping, sometimes in conjunction with managed aquifer recharge.¹² Relationships between perched aquifer systems (those separated from underlying groundwater by a less permeable layer and an unsaturated zone) and regional pumping also are complex. While pumping of a regional aquifer may have an impact on surface waters at some point, stream reaches tied to perched aquifer systems are isolated from and not susceptible to groundwater pumping in the regional aquifer system below. Perched aquifer systems are also often important for GDEs, but may be difficult to manage from a regional perspective. Additionally, climate uncertainty and associated variability are likely to affect surface water availability, instream flows, and groundwater recharge,¹³ presenting yet another set of complicating factors.

Groundwater-surface water dynamics, like groundwater flow, are complicated and rarely straightforward to understand and manage. Ecosystem dynamics can

be complex, with many GDEs requiring different groundwater flow conditions at different times of year. Adequately understanding groundwater-surface water interactions may thus require substantial study.

B. TOOLS AND METHODS FOR UNDERSTANDING GROUNDWATER-SURFACE WATER INTERACTIONS

A range of tools and methods can be used to shed light on the complex relationships between groundwater and surface water.¹⁴ There have been many technological advances in data collection, analysis, and modeling that contribute to a stronger knowledge of groundwater-surface water dynamics.¹⁵ Table 2 summarizes a number of different tools and methods for monitoring and measuring stream-aquifer dynamics, ranging from simple to more complex methods, and summarizes some of the key factors that may be involved in deciding whether a tool is a good fit for use in a given basin.

These tools and methods have not been applied evenly across the state of California. For many basins throughout the state, significant uncertainty about groundwater-surface water interactions still exists.¹⁶ Data collection, monitoring, and analysis remain limited in many areas. The uncertainty and limited availability of information regarding groundwater-surface water interactions present challenges for GSAs.

One challenge is related to maintaining GSA credibility with water users. Given limited information, groundwater users may not think that their pumping impacts surface water. For example, private pumpers five miles away from a river may not believe (or may refuse to believe) that their pumping could impact surface water. If these pumpers then dispute the basic factual premises for a GSA's management actions, and the GSA cannot respond with robust data, it will face credibility issues.

A second challenge is that GSAs will need to decide what amount of uncertainty is acceptable. As Table 2 outlines, there are a variety of tools and methods for

measuring groundwater-surface water interactions. These tools vary widely in terms of cost and accuracy. There is also wide variance in the depth and accuracy of data and information that will be needed to understand a given basin, given that the precise nature of groundwater-surface water connections differs greatly within and between groundwater basins. Determinations about

what constitutes an adequate conceptualization of groundwater-surface water interactions—and the costs of obtaining the information deemed adequate—are thus likely to vary widely. Data acquisition and analysis come with costs, and questions will arise regarding the acceptable balance of uncertainty and expense.

Table 2: Tools and methods for monitoring and measuring stream-aquifer dynamics

FIELD SAMPLING AND MEASUREMENT METHODS	TOOL / METHOD	DESCRIPTION	BENEFITS	COSTS AND LIMITATIONS
	Groundwater level monitoring near streams ¹⁷	Relies on monitoring water levels in wells on a seasonal or finer-scale basis. Well levels can be compared to surface water elevation to determine the direction of flow (into or out of the stream).	Simple; low cost (if existing network is adequate); relies on existing groundwater monitoring well network. Very useful for monitoring long term trends.	May be overly simple in many cases; does not provide a full picture of complex groundwater-surface water dynamics; existing well network may be inadequate.
	Streamflow gaging and hydrograph analysis ¹⁸	Estimating baseflow by examining hydrographs to separate groundwater-derived flow from stormwater flows.	Relatively simple and low cost if streamflow gages already exist at appropriate locations. Provides a direct measure of streamflow contribution from groundwater.	Requires continuous stream gaging at appropriate (often multiple) locations. May not provide a full picture of complex groundwater-surface water dynamics.
	Seepage meters ¹⁹	Using a device to directly measure flow between surface water bodies and groundwater. Commonly used to measure water losses from irrigation canals.	Device is low cost and simple to operate.	Numerous sources of error exist. Not well suited for surface water bodies with currents or fast water, rocky sediment, or very soft sediment.
	Monitoring of physical and geochemical properties ²⁰	Monitoring of properties such as water temperature, isotopes, electrical resistivity, and salinity.	Ability to track movement of groundwater through a connected system. Useful in combination with other methods.	Possibly expensive data collection and analysis.

TOOL / METHOD	DESCRIPTION	BENEFITS	COSTS AND LIMITATIONS
Mapping groundwater dependent ecosystems (GDEs), streams, and seasonally dry streambeds ²¹	Mapping GDEs, interconnected streams, and seasonally dry streambeds to understand groundwater-surface water connections.	Contributes a detailed understanding of the characteristics and spatial distribution of streams and GDEs. Focuses on identifying locations where groundwater is ecologically important. Maps of potential GDEs are available statewide through DWR.	May be labor intensive to map all GDEs, although statewide tools are in development to aid in mapping. ²² Does not provide information about aquifer dynamics.
Water balance ²³	Calculating groundwater contribution to streamflow in the form of baseflow on an annual, seasonal, or monthly basis. Basin-scale groundwater contribution is estimated as a closure term based on estimates of water inputs and outputs within a basin.	Relatively simple and low cost.	Does not provide a full picture of complex groundwater-surface water dynamics. Relies upon accurate water balance data, which may be limited.
Analytical modeling: stream-depletion function ²⁴	Simple analytical model that calculates stream depletion from well pumping, along with stream recharge, taking into account the distance of pumping/recharge from the stream.	Incorporates basic aquifer characteristics; allows for basic modeling of stream depletion/repletion; simpler and lower cost than a numerical model; provides good working knowledge of trends, overall impacts.	Assumes uniform aquifer conditions, which does not account for complex groundwater dynamics, limiting predictive accuracy. Many wells are not gaged, limiting data availability.
Numerical modeling: integrated groundwater-surface water modeling ²⁵	Computer model of groundwater system or integrated hydrologic system, which typically includes basin geometry and hydrogeological parameters.	Ability to simulate and predict groundwater flows. Ability to account for three-dimensional complexity of groundwater dynamics.	Accuracy depends upon quality of input data. Building a model that is accurate enough to be useful can be expensive and labor intensive. Used in conjunction with other methods above for calibration.

III. Legal relationships between groundwater and surface water

This section provides a brief review of the principles of groundwater and surface water law in California in order to provide a basis for understanding SGMA's impacts. The section discusses groundwater and surface water rights and regulation before SGMA, and then describes the changes that SGMA introduces.

A. GROUNDWATER AND SURFACE WATER RIGHTS AND REGULATION IN CALIFORNIA BEFORE SGMA

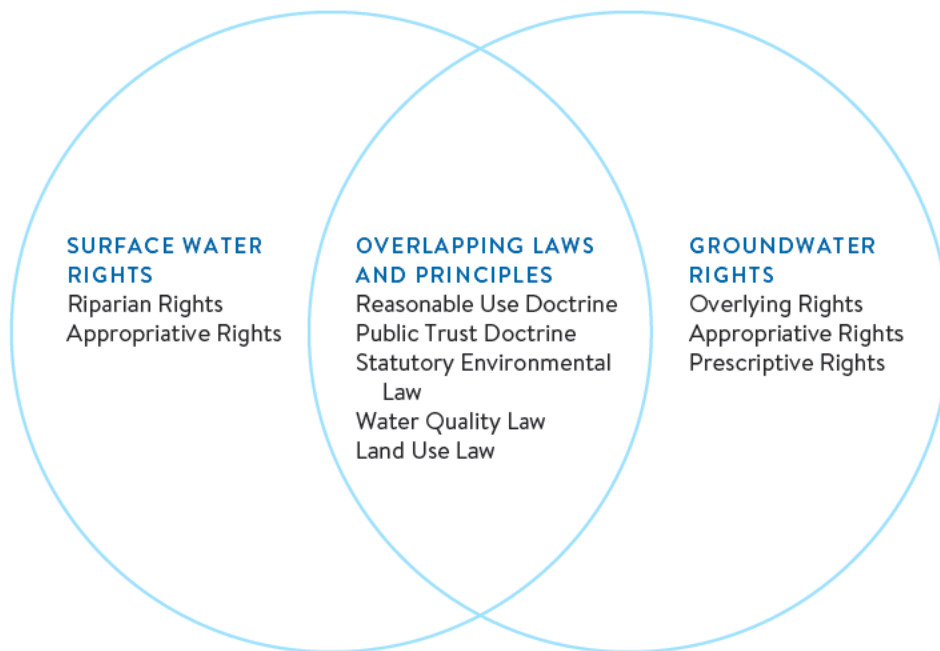
There are several main categories of surface water rights in California.²⁶ Riparian rights entitle riparian landowners to make reasonable use of water on land adjacent to the waterway so long as natural surface flows are present.²⁷ These rights are correlative so that, in times of shortage, all riparian users share in the shortage.²⁸ Appropriative rights are not based on land ownership but on temporal priority (i.e., “first in time, first in right,”) with the earliest appropriators enjoying the most secure right to use water. Appropriative surface water rights are divided into pre-1914 and post-1914 rights, with post-1914 appropriative rights requiring permitting by, and traditionally being subject to greater regulation from, the SWRCB.²⁹ The extensive statutory system for regulating post-1914 appropriative rights, which includes a permitting and licensing process administered by the SWRCB,³⁰ is an important distinction between surface water rights and groundwater rights, which are governed primarily by common law.³¹

Groundwater rights in California are based on several analogous principles.³² Overlying groundwater rights are largely similar to riparian rights. These rights

allow landowners above a groundwater basin to make reasonable use of groundwater on that land, and during times of shortage, overlying users are limited to their correlative share of the safe yield based upon reasonable need.³³ Appropriative rights to use groundwater (for basin export or for non-overlying uses within the basin) may be exercised if there is surplus groundwater beyond what is needed for the reasonable beneficial uses of those with overlying rights.³⁴ Similar to appropriative rights to use surface water, these appropriative rights have temporal priority. They are considered secondary to overlying users, so in times of shortage appropriative rights, beginning with the most junior uses, are, in theory, the first to be curtailed.³⁵ Prescriptive rights may be acquired if a water user has continued to use groundwater for a non-overlying use when no surplus was available for five or more years. The water right then can “ripen into” a prescriptive right.³⁶ As is also the case with surface water, several other, less common types of groundwater rights exist, including pueblo rights and federal reserved rights.³⁷ Subterranean streams, defined as a body of groundwater flowing through known and definite channels,³⁸ present a special circumstance for water rights, because withdrawals from these subterranean streams are regulated by California's surface water rights system (see section IV.B of this report for further discussion).

Unlike surface water users, groundwater users have historically faced little regulation or enforcement of legal limits of their rights, and no mandatory statewide system has required permitting and licensing of groundwater use. There were limited efforts to encourage voluntary local management of groundwater before 2014. At the state level, the Groundwater Management Act of 1992 (AB 3030) allowed for voluntary development

Figure 2: Systems of groundwater and surface water rights and regulation



of groundwater management plans in unadjudicated basins. In 2002, SB 1938 modified the Groundwater Management Act by introducing financial incentives for the development of groundwater management plans. SB 1938 also introduced specific minimum requirements for plan elements, but did not require that plans be implemented or that plan objectives be met.³⁹ In the absence of statewide regulation, some local governments took ambitious steps to manage their groundwater.⁴⁰ Many, however, did not.

Despite the lack of integration of surface water rights and groundwater rights,⁴¹ there are several commonalities between the two systems. First, California's constitutional requirement for reasonable use applies to both surface water and groundwater, as do many other laws (Figure 2). Second, there are parallels between riparian surface water rights and overlying groundwater rights, which are both correlative, and between the temporal-priority-based systems of appropriation that exist for both groundwater and surface water. Additionally, resolving conflicts between correlative and appropriative rights in each context has sometimes been difficult.

While the groundwater and surface water rights systems are not integrated, there are historical precedents for reconciling them. In some cases, groundwater and surface water rights have been jointly adjudicated.⁴² In other cases, surface water users have used litigation to protect their rights from injury by groundwater pumping,⁴³ and vice versa.⁴⁴ California courts have generally treated all correlative rights as one joint senior priority class, and based the priority of all appropriative rights on their priority dates. Applying these priority rules is complicated by the specifics of hydrologic connectivity in each location, which will affect whether and to what extent actions would actually injure other water users. Where resolving conflicts purely on the basis of water right priority would result in waste or unreasonable use, courts have sought physical solutions designed to reasonably protect more senior rights, consistent with Article X, Section 2, of the California Constitution.⁴⁵

B. GROUNDWATER-SURFACE WATER INTERACTIONS UNDER SGMA

The passage of SGMA in 2014 was a historic step towards sustainably managing the state’s groundwater resources.⁴⁶ SGMA adopts a state policy of managing groundwater resources “sustainably for long-term reliability and multiple economic, social, and environmental benefits for current and future beneficial uses.”⁴⁷

SGMA defines sustainability as the avoidance of six “undesirable results” (Figure 3). Under SGMA, groundwater sustainability agencies (GSAs) must form in groundwater basins designated as medium- or high-priority, which are responsible for developing and implementing groundwater sustainability plans (GSPs) or alternatives.⁴⁸ GSPs must demonstrate how GSAs will attain sustainability.

A particularly important—and difficult—aspect of SGMA is that it recognizes the interconnections between groundwater and surface water and requires GSAs to consider them. One of the undesirable results SGMA requires GSAs to avoid is “[d]epletions of interconnected surface water that have significant and unreasonable adverse impacts on beneficial uses of the surface water.”⁴⁹ Because beneficial uses include environmental as well as human consumptive uses, this mandate protects groundwater-dependent ecosystems. SGMA defines “interconnected surface water” as “surface water that is hydraulically connected at any point by a continuous saturated zone to the underlying aquifer and the overlying surface water is not completely depleted.”⁵⁰

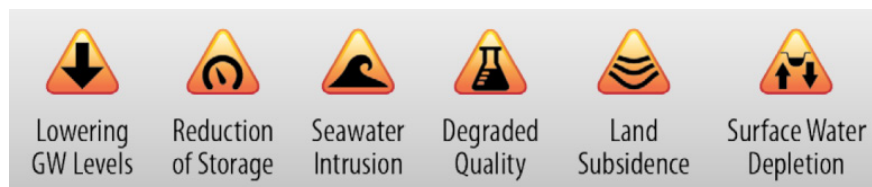
While this obligation may sound far-reaching, SGMA qualifies it by setting a temporal baseline. “The plan may, but is not required to, address undesirable results that occurred before, and have not been corrected by, January 1, 2015. ... [A] groundwater sustainability agency has discretion as to whether to set measurable objectives and the timeframes for achieving any objectives for undesirable results that occurred before, and have not been corrected by, January 1, 2015.”⁵¹ In other words, SGMA limits the scope of GSAs’ legal *responsibilities*—at least under SGMA itself—to addressing post-2014 impacts—but does not limit GSA’s *authority* to address earlier impacts (see Section IV. C of this report for further discussion of this topic).

SGMA is explicit that it does not modify, alter, or determine any groundwater or surface water right.⁵² But by linking groundwater and surface water, SGMA connects the two water rights regimes.

In order to operationalize its substantive mandates, SGMA requires GSPs to include monitoring and management of not only groundwater levels, but also of changes in surface water flow and surface water quality as well as impacts on groundwater dependent ecosystems.⁵³ SGMA also directs DWR to consider adverse impacts on local habitat and local streamflows in the prioritization of groundwater basins and subbasins.⁵⁴

A crucial upshot of these statutory provisions is that understanding, and in many cases acting to manage, groundwater-surface water interactions is an obligation for GSAs. GSAs must gain sufficient understanding

Figure 3: SGMA sustainability indicators. Six undesirable results to be avoided. Source: DWR



of surface water quantity and quality, groundwater-dependent ecosystems, appropriative and riparian surface water rights, and how groundwater management actions might affect all of these things.⁵⁵ GSAs will also need to develop a working knowledge of the basin hydrogeology that mediates these interconnections. SGMA thus creates new needs for data collection and analysis regarding groundwater-surface water interactions.⁵⁶

In addressing surface water depletion and other undesirable results, GSAs play a lead role but do not act alone. DWR regulates and assists in SGMA implementation at the statewide level, and is responsible for providing data, information, and technical support and for reviewing GSPs for adequacy. SWRCB is the enforcing agency, and may intervene and create an interim plan if a GSA fails to develop and implement an adequate GSP. The federal government, tribal interests, other local governments, and other stakeholders may provide input, participate in GSP development and implementation, and provide comments during review periods.⁵⁷

DEFINITIONS FROM SGMA AND DWR GSP REGULATIONS

- “**Sustainable groundwater management**” means the management and use of groundwater in a manner that can be maintained during the planning and implementation horizon **without causing undesirable results**. (Cal. Water Code § 10721(u))
- “**Undesirable result**” means one or more of the following effects caused by groundwater conditions occurring throughout the basin... (6) **Depletions of interconnected surface water** that have significant and unreasonable adverse impacts on beneficial uses of the surface water. (Cal. Water Code § 10721(w))
- “**Significant depletions of interconnected surface waters**” means reductions in flow or levels of surface water that is hydrologically connected to the basin such that the reduced surface water flow or levels have a significant and unreasonable adverse impact on beneficial uses of the surface water. (Cal. Water Code § 10735(d))
- “**Groundwater dependent ecosystem**” refers to ecological communities or species that depend on groundwater emerging from aquifers or on groundwater occurring near the ground surface. (23 Cal. Code Regs. § 351(m))
- “**Interconnected surface water**” refers to surface water that is hydraulically connected at any point by a continuous saturated zone to the underlying aquifer and the overlying surface water is not completely depleted. (23 Cal. Code Regs. § 351(o))
- “**Minimum threshold**” for depletions of interconnected surface water shall be the rate or volume of surface water depletions caused by groundwater use that has adverse impacts on beneficial uses of the surface water and may lead to undesirable results. (23 Cal. Code Regs. § 354.28(c)(6))

CONSIDERATIONS FOR DEVELOPING SUSTAINABLE MANAGEMENT CRITERIA RELATED TO DEPLETION OF INTERCONNECTED SURFACE WATER

DWR regulations specify required components of groundwater sustainability plans.⁵⁸ GSAs are responsible for establishing minimum thresholds that provide quantitative metrics for each of the six sustainability indicators. The GSP must describe how the minimum threshold was chosen, including how basin conditions at each minimum threshold will avoid undesirable results.⁵⁹ Regarding surface water depletion, the regulations specify that the minimum threshold metric for depletion of interconnected surface waters shall be expressed as “a rate or volume of surface water depletion caused by groundwater use that has adverse impacts on beneficial uses of the surface water and may lead to undesirable results.”⁶⁰ This rate or volume can be demonstrated using a numerical groundwater and surface water model or another equally effective method, tool, or analytical model. To better account for uncertainty, including climate variability, minimum thresholds should take into account water year type as well as historical trends and projected water use in the basin.⁶¹

DWR’s recent draft best management practice (BMP) document⁶² summarizes some considerations for GSPs establishing minimum thresholds for depletions of interconnected surface water caused by groundwater extraction, including:

- What are the historical rates of stream depletion for different water year types?
- What is the uncertainty in streamflow depletion estimates from analytical and numerical tools?
- What is the proximity of pumping to streams?
- Where are groundwater dependent ecosystems in the basin?
- What are the agricultural and municipal surface water needs in the basin?
- What are the applicable state or federally mandated flow requirements?

This list of considerations highlights several of the issues discussed in the rest of this report, including the importance of considering groundwater dependent ecosystems, surface water users, and instream flow requirements, as well as recognition of the uncertainty that characterizes understanding of groundwater-surface water interactions in many basins.

IV. Understanding legal constraints and opportunities associated with groundwater-surface water interactions under SGMA

To ensure that their GSPs and implementation actions are defensible, GSAs will need to understand the interactions between groundwater rights, surface water rights, and other relevant legal principles. But many of these interactions implicate partially unsettled areas of law. This section attempts to clarify, as much as is possible, some key areas of interaction between groundwater and surface water law that are likely to be important under SGMA. Key points from each area of discussion are summarized in Table 1 on page 10.

A. THE CONSTITUTIONAL REQUIREMENT FOR REASONABLE USE

Key Point: *Groundwater use, like all water use in California, is subject to the reasonable use doctrine. But the practical implications of the doctrine are not entirely clear. Reasonable use is, by nature, a flexible and highly context-dependent concept that is based in part on value judgments.*

Article X, Section 2, of the California Constitution requires that all water use be reasonable and beneficial. It states:

The right to water or to the use or flow of water in or from any natural stream or water course in this State is and shall be limited to such water as shall be reasonably required for the beneficial

use to be served, and such right does not and shall not extend to the waste or unreasonable use or unreasonable method of use or unreasonable method of diversion of water.

Consequently, a basic foundational principle of water rights in California is that there is no right to an unreasonable use of water.⁶³ Article X, Section 2, states that “the Legislature may also enact laws in the furtherance of the policy.” Additionally, California’s courts have recognized that the reasonable use doctrine empowers legislators and government regulators to constrain water use, either through generally applicable regulations or through individual enforcement actions.⁶⁴

California’s reasonable use doctrine applies to groundwater as well as surface water. For example, in *City of Barstow v. Mojave Water Agency*, the California Supreme Court explicitly applied the reasonable use doctrine to groundwater rights.⁶⁵

While the reasonable use doctrine clearly applies to groundwater use, the practical implications for GSAs are not entirely clear. In practice, the doctrine has not been stringently applied; California courts have rarely invoked the reasonable use doctrine to impose limits on water users, and they (and the courts of other western states) have sometimes concluded that seemingly profligate uses of water are reasonable.⁶⁶ However, the doctrine remains potentially powerful. When courts have invoked the doctrine, they have stated that what is reasonable “depends on the circumstances of each case,” as well as “statewide considerations of transcendent importance” which may evolve over time in response to

changing conditions and societal needs.⁶⁷ And they have repeatedly affirmed that government regulators, not just the legislature and the courts, can shape and apply the doctrine, including through enforcement actions against individual water users.⁶⁸ Consequently, the reasonable use doctrine remains underdeveloped, sometimes weak, yet potentially powerful, and its application depends on judicial discretion and on the willingness of regulators to take assertive positions.

The inchoate nature of the doctrine leaves GSAs with a challenge and, potentially, an opportunity. The challenge is that, while they can be sure that the reasonable use doctrine applies to the water uses they regulate, no one has provided them with a formula to figure out exactly what the doctrine allows or prohibits. The opportunity, which we explain in more detail in Part IV, is for GSAs to use their regulatory authority under the reasonable use doctrine to craft legally defensible solutions to the water management challenges they face.

B. SURFACE WATER RIGHTS, GROUNDWATER RIGHTS, AND SGMA

While SGMA is California's first attempt at statewide groundwater regulation, California's groundwater has long been governed by a common-law system of groundwater rights. Similarly, California's system of surface water rights has existed for well over a century. These systems of rights sometimes conflict with each other. The discussion below briefly explains the implications for SGMA implementation of these water rights challenges.

RECONCILING SURFACE WATER AND GROUNDWATER RIGHTS

Key Point: SGMA explicitly does not alter surface water or groundwater rights. However, the process of bringing a groundwater basin's water budget into sustainable balance may impact both. SGMA does not provide a formula for resolving conflicts between surface water and groundwater rights, but it does provide opportunity and a potential forum for doing so—if GSAs are ambitious.

SGMA expressly states that it does not alter groundwater or surface water rights.⁶⁹ But complying with its requirements will often lead to impacts on the exercise of both groundwater and surface water uses that occur under claims of right. The combination of a disclaimer of any alteration of rights and requirements that will impact the exercise of those rights creates some obvious interpretive challenges, particularly when surface and groundwater rights come into conflict. At first glance, several interpretations may seem possible. On the one hand, one might think that SGMA exempts groundwater regulators from worrying about any impacts on surface water rights, unless those impacts arise after January 1, 2015. On the other hand, one might think that SGMA does not do anything to resolve conflicts between groundwater and surface water rights, and instead leaves the resolution of those conflicts to other laws.

We think the latter interpretation is stronger, and that SGMA does not make surface water rights subordinate to groundwater rights. A basic principle of statutory interpretation is that the interpreter should attempt to harmonize different laws, not create conflict.⁷⁰ Yet such conflicts would arise if SGMA were to override any claims that might arise under California's traditional systems of surface water rights. Consequently, the stronger interpretation is that, while SGMA does not establish any *new* obligation for GSPs to correct old impacts to surface water users or rights, it does not *eliminate* any obligations that groundwater users might

have under preexisting law. But the question has not yet been resolved by any court.

More broadly, GSAs and other relevant agencies will need to allocate responsibility for surface water depletions by determining the portion of surface water depletion caused by SGMA-regulated pumping as opposed to the portion attributable to the actions of surface water users themselves, an exercise that may be conceptually straightforward but technically challenging.

SUBTERRANEAN STREAMS

“Subterranean streams” may present a particular challenge for interpretation and operationalization of the connections between groundwater and surface water rights. Under California law, so-called “subterranean streams flowing in known and definite channels”⁷¹ are addressed under the surface water rights system. This suggests a need to identify such subterranean streams, as well as which wells are pumping from them, in order to determine whether wells are subject to SGMA regulation or regulation as surface water. But that will be difficult, both because of uncertainties about hydrology and because the phrase “known and definite streams” is a lawyers’ creation, and has little correspondence with concepts used by scientists.

SGMA AND TAKINGS

Key Point: *Water rights in California are property rights, and surface or groundwater users may bring takings claims if they believe regulatory restrictions on use have effectively taken their property. However, inherent in those rights is some susceptibility to reasonable regulation. GSAs can limit the risk of takings liability by managing groundwater in a manner generally consistent with California water rights.*

Both the United States Constitution and the California Constitution protect property rights from being taken by government authorities without just compensation.⁷² This prohibition extends to “regulatory takings,” in which government regulation accomplishes the functional equivalent of a taking through regulatory controls.⁷³

Rights to use surface water and groundwater in California are property rights.⁷⁴ Because regulation of groundwater use inevitably limits the exercise of some groundwater rights (while also protecting other rights), and groundwater management decisions may affect rights to use interconnected surface water, GSAs may fear that their efforts to manage groundwater could trigger takings claims. That fear might be heightened by language in SGMA itself, which expressly disclaims making any change to those rights.⁷⁵

Nevertheless, GSAs likely do not face major threats from takings claims. Both California and federal courts have grounded their takings jurisprudence in an understanding that “government regulation—by definition—involves the adjustment of rights for the public good; ... [and that] ‘[g]overnment hardly could go on if to some extent values incident to property could not be diminished without paying for every such change in the general law.’”⁷⁶ In the context of water law, California courts have repeatedly affirmed that water rights are subject to government regulation.⁷⁷ And in the specific context of groundwater use regulation,

California courts, like the courts of other states, have affirmed that use restrictions do not effect takings unless they fail to meet the United States Supreme Court’s *Penn Central* test.⁷⁸ That test is generally favorable to government defendants.⁷⁹

That does not mean that the takings doctrine is irrelevant to a GSA’s decision making. If a GSA manages groundwater in a way that creates a major redistribution of water away from surface water users and to groundwater users, it may be vulnerable to takings claims by the affected surface water users. Similarly, if a GSA were to effectively redistribute water rights from one class of groundwater users to another, it may be vulnerable to takings claims.⁸⁰ But if a GSA makes a good-faith effort to resolve water conflicts in an even-handed way, and takes into account the traditional requirements of surface and groundwater law, then its position is likely to be highly defensible.

C. THE PUBLIC TRUST DOCTRINE

Key Point: *If groundwater pumping within a GSA’s jurisdiction draws water from aquifers that are tributary to surface waterways, the public trust doctrine is relevant.*

The public trust doctrine protects the recreational, ecological, navigational, and commercial values of navigable waters. That protection, as the California Supreme Court held in *National Audubon Society v. Superior Court*, is not limited to direct diversions from the navigable waterways themselves.⁸¹ It also extends to diversions from their tributaries.⁸² The *National Audubon Society* decision addressed diversions from surface tributaries, not groundwater, and no California appellate court has decided whether diversions of tributary groundwater also implicate the public trust doctrine. But a superior court in Siskiyou County recently held that tributary groundwater is subject to the public trust doctrine.⁸³ The authors of this report

anticipate, based on analogy to the reasoning of *National Audubon Society*, that the appellate court will reach a similar holding. If we are correct, then pumping of tributary groundwater clearly will be subject to the public trust doctrine. However, there is disagreement within the broader legal community on this premise, and while the discussion that follows assumes we are correct on this point, that assumption may not hold. Similarly, a second contested issue in that litigation is whether SGMA completely subsumes the public trust doctrine or whether some independent duties will remain. The discussion that follows considers the scenario in which the latter principle will prevail. In that scenario state and local government decision makers would need to consider the public trust doctrine as they make SGMA-related decisions that will impact public trust waterways.⁸⁴

If the doctrine applies to groundwater, then some obligations clearly exist while other questions remain unresolved. The primary obligation is for the state and its subdivisions to consider the public trust when making decisions that allocate water.⁸⁵ GSAs are subdivisions of the state, and for that reason, and also because state agencies must review and approve GSPs and exercise ongoing oversight over their implementation, this obligation will extend to policies set and actions taken by GSAs. Another important principle is also clear: the public trust doctrine can authorize, and even require, changes in use (for example, limits on quantity of water use) even when those uses are authorized by established water rights.⁸⁶

Less clear, in some circumstances, are the implications of the public trust doctrine for the content of GSPs. If the state has established public trust flow requirements for waterways affected by groundwater pumping, then the state probably cannot lawfully determine that a GSP that is inconsistent with those requirements is adequate. But where the state has not set those requirements, the public trust doctrine calls for a balancing of the trust against other uses, with trust uses to be protected “whenever feasible.”⁸⁷ That language suggests a thumb on the scales in favor of public trust protections, but it does not indicate how hard the thumb should press.

Similarly, even if public trust protections do apply, ambiguity will sometimes exist about the degree to which different water users are obligated to provide for public trust flows. Many waterways that are affected by groundwater pumping are also likely to be affected by surface water diversions, and the public trust doctrine contains no formula for allocating responsibility where multiple users are responsible for excessive cumulative impacts to public trust resources.

Consequently, GSAs seeking to avoid undesirable results due to significant and unreasonable depletions of interconnected surface water caused by groundwater extraction are advised—at a minimum—to minimize risk by considering the public trust impacts of their plans, and to document consideration of those impacts in their GSPs. SWRCB and DWR must also consider the potential public trust impacts of plans they review, and the actual public trust impacts of plan implementation. That consideration is likely to take into account any public trust flow requirements that the SWRCB has set, and it may also be informed by flow requirements established by NOAA Fisheries or FWS in Biological Opinions for species listed under the Endangered Species Act. Finally, although the obligations of GSAs and state oversight agencies are not yet crisply defined, plans will in general be less legally vulnerable if they are more protective.

D. STATUTORY ENVIRONMENTAL CONSIDERATIONS

Many environmental laws have implications—often indirectly—for groundwater uses and groundwater management decisions that affect surface water flows. This section discusses some of the most important laws and their potential implications for GSAs. While the particulars may differ, there are two general themes to this discussion. First, how environmental laws might apply to GSA’s management decisions and actions is hard to predict with precision. Second, the legal risks borne by GSAs, and by the groundwater users they regulate, will be lower if environmental impacts on surface water flows and habitats are reduced.

FEDERAL AND STATE ENDANGERED SPECIES ACTS

Key Point: *Endangered species laws apply to groundwater allocation decisions that may impact listed species. GSAs seeking to avoid consequences under the ESA should be aware of these species within the basin and explicitly address their needs when developing GSPs.*

In general, both the state and federal Endangered Species Acts apply to water allocation decisions. Groundwater allocation decisions may impact endangered species and their habitats—including streams and other groundwater-dependent ecosystems such as wetlands. GSAs seeking to avoid consequences under the Endangered Species Acts should consider whether listed species might be affected by groundwater use within their basins. The nature of these laws’ applicability is somewhat complicated, however, and does involve some legal ambiguity.

The federal Endangered Species Act (ESA) establishes two primary prohibitions: (a) Section 7 prohibits federal agencies from authorizing, funding, or carrying out actions that are likely to jeopardize the continued existence of listed species, or that are likely to adversely modify their designated critical habitat;⁸⁸ and (b) Section 9 prohibits anyone—not just federal agencies—from taking actions that will “take” listed species, unless that person has obtained an incidental take authorization or permit.⁸⁹ The former obligations will rarely affect GSAs, which are subdivisions of the state and generally will not need federal authorization for their actions (unless, for example, GSAs are seeking federal funding). The latter obligations, however, could apply, particularly because NOAA Fisheries and the USFWS have defined “take” to include actions, like modifying habitat, that proximately cause harm to members of a listed species.⁹⁰ So, for example, groundwater pumping that dewater a surface stream while coho salmon are present would cause prohibited takes.

The California ESA (CESA) contains a similar restriction. It prohibits “takes” of listed species unless the person or entity⁹¹ committing the take has obtained an incidental take permit.⁹² The California Fish and Game Code defines the term “take” somewhat more narrowly than does the federal ESA, and the term “harm”⁹³ is absent from the state definition.⁹⁴ Nevertheless, that narrower definition would not insulate water users from liability if their pumping was demonstrably the cause of deaths of listed species.

While the possibility of takes is clear, the likelihood of GSAs bearing liability in their regulatory roles is less certain. There are two reasons for this uncertainty. First, proving that groundwater pumping proximately caused harm to a protected species might be difficult. Impacts to surface water resources typically arise from a variety of sources, and plaintiffs in Section 9 cases involving water diversions have sometimes struggled to adequately show causation.⁹⁵ Second, some legal uncertainty exists about the extent to which regulators face take liability for actions taken by the entities they regulate. Some courts have construed regulatory authorizations as granting permission for actions that otherwise *would not* occur, and thus have concluded that regulators can face take liability.⁹⁶ Other courts have construed regulation as a partial prohibition on actions that otherwise *would* occur, and therefore have held that the regulatory decisions only caused a *reduction* in impact, not any of the harms resulting from the regulated action.⁹⁷ The former mode of reasoning, if applied to GSAs (or to DWR and the SWRCB), would create potential take liability; the latter would not unless the GSA’s regulatory decisions resulted in increased harm to listed species.

GSAs and the entities they regulate can avoid take liability by developing habitat conservation plans (HCPs), which compensate for unavoidable impacts to listed species through other actions to protect or restore habitat.⁹⁸ Habitat conservation planning is generally not a quick or cheap process, and if a GSA is concerned about take liability, avoiding impacts may be more efficient than developing an HCP. But if a GSA’s planning will be linked to broader and more integrative

water resource planning, including an HCP as an element of that planning may make sense.

It is important to note that take liability depends on context. While this discussion focuses primarily on GSAs as regulatory bodies, GSAs may also act as operators who build infrastructure or move water. In that operational capacity, GSAs’ potential take liability is clearer.

Of course, the entire regulatory environment will generally be simpler if species are not formally listed as threatened or endangered in the first place. Collaborating with other local entities and working to help species of concern avoid declining to the point where they are formally listed may therefore be a useful strategy for GSAs. This is a common practice, and regulated and governmental entities sometimes formalize these efforts through negotiated deals known as “candidate conservation agreements.”⁹⁹ To that end, GSAs seeking to avoid liability with regard to endangered species may choose to minimize their risk by a) considering impacts on species that are potentially at risk as they develop their GSPs, and b) strongly considering measures to minimize such impacts.

CALIFORNIA ENVIRONMENTAL QUALITY ACT

Key Point: *The preparation and adoption of GSPs is specifically exempt from CEQA. However, implementation actions taken by a GSA under a GSP would remain subject to CEQA. Compliance with CEQA would include analyzing and mitigating potential negative impacts on interconnected surface waters.*

When California state or local agencies take actions with potentially significant environmental impacts, they normally must comply with the California Environmental Quality Act (CEQA).¹⁰⁰ GSAs are local agencies, and impacts of groundwater management practices on interconnected surface water may be

significant, so the prerequisites for CEQA’s applicability exist. SGMA, however, specifically exempts “the preparation and adoption” of GSPs from CEQA.¹⁰¹ That removes CEQA from GSAs’ list of potential concerns as they develop their plans.

However, this exemption does not extend to “a project that would implement actions taken pursuant to a plan adopted pursuant to this chapter.”¹⁰² Consequently, GSAs will need to comply with CEQA during the plan implementation stage. Compliance with CEQA would mean, among other things, disclosing environmental impacts upon interconnected surface waters, considering alternative implementation measures that will avoid or reduce those impacts, and adopting, to the extent feasible, mitigation measures for those impacts.

CLEAN WATER ACT AND PORTER-COLOGNE ACT

Key Point: *Although water quality is also addressed separately within SGMA,¹⁰³ it is relevant to groundwater-surface water interactions, including through effects on streamflow volume and temperature.*

The Federal Clean Water Act and the California Porter-Cologne Water Quality Control Act both protect designated beneficial uses of surface water, and the Porter-Cologne Act also protects groundwater. These beneficial uses include fish and wildlife uses as well as human uses.¹⁰⁴

Both of these acts focus primarily on protecting water quality from pollution, not on systems of water allocation. However, water quality still is relevant to groundwater-surface water interactions. Broadly speaking, flow is a part of water quality.¹⁰⁵ Additionally, some aspects of water quality are highly related to groundwater-surface water interactions. For example, streams may become excessively warm if groundwater contributions to streamflow are inadequate.¹⁰⁶

The *legal* connections between GSAs’ activities and water quality law are less direct. Because GSAs will regulate the removal of groundwater from aquifers, rather than discharging pollutants into surface water, their activities generally will not trigger the federal Clean Water Act’s prohibitions on unpermitted pollutant discharges.¹⁰⁷ Federal Clean Water Act issues instead are most likely to arise under Section 303, which requires states to set water quality standards and also requires them to establish total maximum daily loads (TMDLs)—which essentially are pollution budgets—for impaired waterways.¹⁰⁸ A state may then use its TMDL as a basis for imposing regulatory controls on stressors that are impairing those waterways, and those additional regulatory controls could include measures to limit groundwater pumping.¹⁰⁹ Nevertheless, whether those additional controls exist and under what laws they arise are matters of state discretion; the Clean Water Act itself does not require states to turn TMDLs into actual controls on groundwater users.¹¹⁰

Unlike the Clean Water Act, the Porter-Cologne Act contains many provisions that discuss groundwater. But these provisions tend to focus on protecting groundwater *from* contamination, not on protecting surface waterways from groundwater pumping (for this reason, groundwater recharge projects, which GSAs may pursue, will have Porter-Cologne implications, but those implications are outside the scope of this report).

One exception is California Water Code Section 13149, which pertains specifically to cannabis cultivation. That section requires the SWRCB, working with CDFW, to “adopt principles and guidelines for diversion and use of water for cannabis cultivation in areas where cannabis cultivation may have the potential to substantially affect instream flows.” Section 13149 then states that “[t]he principles and guidelines may include requirements that apply to groundwater extractions where the board determines those requirements are reasonably necessary for purposes of this section.” Section 13149 does not specifically reference SGMA, but these requirements would authorize constraints that GSPs would then need to address—if the GSP regulates groundwater

CASE EXAMPLE: TEMPERATURE TMDL IN THE SCOTT RIVER

Managing the intersection between groundwater, surface water, water quality, and the public trust is complex. Efforts to fully integrate all of these considerations have been rare, but the Scott River provides a promising example of ongoing efforts.

The Scott River, a major tributary to the lower Klamath River, provides important habitat for steelhead trout, Chinook salmon, and coho salmon (the latter listed as threatened under both the federal and California ESAs). These fish require minimum flows at sufficiently low temperatures. Before reaching the Klamath River through a long, steep gorge, the Scott River flows across Scott Valley, a large montane alluvial basin nestled adjacent to the Marble Mountains. Agricultural groundwater pumping in Scott Valley has reduced the amount of cooler groundwater contributing to the Scott River's baseflow. This has reduced late summer and fall streamflow and raised surface water temperatures, which in turn has affected fish habitat.

In 2005, in recognition of the importance of cool temperatures for salmonids in the river, the North Coast Regional Water Quality Control Board established a sediment and temperature TMDL for the Scott River.¹¹¹ Because of the relationship between groundwater input and surface water temperatures, groundwater management has become an essential element of meeting the temperature TMDL requirements. In 2008, a Community Groundwater Study Plan was developed to provide a road map toward better understanding of Scott Valley's groundwater resources, their use, and groundwater connectivity to streams. Ensuring that fish habitat is protected in this river—while also protecting other beneficial uses, including agricultural needs—requires developing a solid understanding of groundwater-surface water hydrology, collecting baseline data, developing models, and examining potential approaches to management, as identified in the Study Plan.

Since then, Siskiyou County developed a groundwater management plan under pre-SGMA legislation. An extensive network of private wells has been monitored monthly for water level fluctuations;¹¹² UC Cooperative Extension has investigated irrigation rates, consumptive water use, and soil moisture dynamics of alfalfa, the major irrigated crop in Scott Valley; and University of California Davis researchers have developed the Scott Valley Integrated Hydrologic Model (SVIHM) in collaboration with the Scott Valley Groundwater Advisory Committee and local stakeholder groups. The SVIHM provides wet, average, and dry year water budgets, detailed information on groundwater-surface water flow dynamics, and a basis for assessing future management activities. Results indicate that groundwater recharge during winter and spring may enhance groundwater accretion into the Scott River as late as September and October, when Chinook salmon migration into Scott Valley begins. With the help of SVIHM data that demonstrate potential beneficial uses to streams, Scott Valley Irrigation District obtained temporary water rights permits to pilot a UC Davis-led study of managed aquifer recharge on agricultural lands during winter months.

In 2017, Siskiyou County Flood Control and Water Conservation District became the governing GSA for Scott Valley. The GSA may collaborate with the North Coast Regional Water Board on the continued implementation of the TMDL,¹¹³ by implementing some of the proposed groundwater management strategies, which would also address the state's groundwater sustainability planning requirements. The latter require that groundwater-dependent ecosystems do not deteriorate beyond baseline conditions prior to 2015.

A recent lower court decision,¹¹⁴ currently under appeal, established that groundwater pumping in the Scott Valley constitutes a diversion of water from the Scott River that is subject to the public trust doctrine. The court affirmed the county's responsibility in administering the state's public trust doctrine responsibilities. However, the decision explicitly does not elaborate on the specifics of those responsibilities.

In 1980, the Siskiyou County Court adopted the Order of Determination issued by the SWRCB in the Scott River adjudication. The decree allocates water rights to all surface water users on the Scott River, including those with pre-1914 water rights, appropriative rights, and riparian water rights to the Scott River. The decree also establishes a zone of interconnected groundwater along the Scott River, for which groundwater pumpers have been assigned adjudicated water rights. It is the only adjudication in Northern California for which the rights of groundwater pumpers were adjudicated, and remains notable in that it has made linkages between groundwater and surface water explicit. The adjudicated area is explicitly excluded from the 2014 public trust doctrine court decision and from SGMA implementation. Members of the area have been active partners in the existing Groundwater Advisory Committee and in the implementation of the TMDL action plan, and SVIHM scenarios have identified the area as a potentially important area within the Scott Valley for winter and spring groundwater recharge that could benefit summer and fall Scott River flow contributions from the aquifer.

While the Scott River controversy involves a number of unique physical and institutional elements, its progress in generating new options provides some hope that with sufficient will, creativity, and engagement among key stakeholders, it may be possible to find solutions for seemingly intractable conflicts involving groundwater and surface water.

withdrawals for cannabis cultivation. Otherwise, these requirements do not apply to groundwater withdrawals.

INSTREAM FLOW CRITERIA AND OBJECTIVES

Key Point: *To avoid significant and unreasonable adverse impacts on surface water, minimize risk of litigation, and maximize their GSPs' defensibility, GSAs will need to be aware of instream flow requirements set by the SWRCB and consider them when developing and implementing GSPs.*

Together, the Public Trust Doctrine, the Federal and State Endangered Species Acts, and the Federal Clean Water Act and Porter-Cologne Act form much of the legal basis for protecting surface water quality and quantity in California. However, other laws create similar or additional obligations.

For example, CDFW develops instream flow recommendations (criteria) that identify the instream flows necessary to maintain healthy conditions for aquatic and riparian species. The program is based on the streamflow protection standards under California's Public Resources Code,¹¹⁵ as well as Fish and Game Code § 5937, which requires maintenance "in good condition" of below-dam fisheries.¹¹⁶ CDFW communicates its recommendations to the SWRCB, which considers these instream flow needs when making decisions related to water allocation.¹¹⁷ As of October 2017, instream flow criteria were available for twenty-two streams located throughout California.¹¹⁸

The SWRCB can build on non-binding flow criteria, developed by CDFW or through contracted instream flow studies, to set and implement requirements for the quantity, quality, and timing of instream flows needed to protect public trust resources. Unlike flow criteria, these requirements, commonly known as instream flow objectives, have regulatory effect.¹¹⁹

The effects of instream flow requirements upon GSAs may be largely indirect. GSA's are unlikely to be primarily and directly responsible for ensuring specific instream flow levels. But instream flow objectives might inform the state's willingness to approve a GSP that would result in significant reductions in the baseflow of surface waterways. Consequently, GSAs may decide to factor these streamflows into their decision making, even if the legal connections between streamflow standards and groundwater management are somewhat uncertain and attenuated.

E. SGMA BASELINE DATE AND THE "GRANDFATHER CLAUSE"

Key Point: *SGMA does not require GSAs to address impacts on surface water that occurred before January 1, 2015. However, SGMA probably does not remove the responsibility of GSAs to address requirements stemming from other laws. Further, this grandfather clause likely does not extend to impacts that were caused by pre-2015 pumping but did not emerge until after January 1, 2015.*

As previously mentioned, SGMA does not require GSAs to address impacts on surface water that occurred before January 1, 2015.¹²⁰ This raises several questions. First, the text does not address whether GSAs have obligations under other laws to address pre-2015 impacts to surface water or surface water users, and, if so, the extent of GSAs' obligations. Second, some readers might wonder whether impacts of pre-2015 pumping that do not emerge until after January 1, 2015 must be addressed under SGMA.

We think the stronger answer to the first question is that, while SGMA clearly creates no responsibilities to address pre-2015 impacts, it also does not remove any responsibilities that might be created by other laws. This view is based on a classic principle of statutory interpretation. As the California Supreme Court

has stated, “[r]epeals by implication are not favored, and are recognized only when there is no rational basis for harmonizing two potentially conflicting laws.”¹²¹ That principle would be violated if SGMA had impliedly repealed laws that otherwise would have obligated a GSA to address pre-2015 impacts.

The second question asks about impacts caused by pre-2015 pumping. Groundwater flow is an often slow process of seepage through small pore spaces. This means that the impacts of groundwater pumping can be delayed.¹²² It is our reading that, in focusing on the timing of *impacts* rather than the timing of groundwater extraction itself, SGMA does not extend its grandfather clause to impacts that were caused by pre-2015 pumping but that did not emerge until on or after January 1,

2015. This means that undesirable results emerging after this date that result from pre-2015 pumping still must be addressed. Consequently, GSAs may need to generate sufficient technical understanding to trace the impacts of pumping, such as through the development of stream depletion functions described in Table 2 on page 16, or develop a defensible heuristic to account for temporal lags in impacts.

Additionally, it is important to remember that while SGMA does not require GSAs to address pre-2015 impacts, this does not mean that GSPs must use a January 1, 2015, baseline. A GSA may decide to set minimum thresholds and measurable objectives to address undesirable results that occurred earlier.¹²³

V. Institutional roles in addressing groundwater-surface water interactions

In addition to substantive legal questions, SGMA's recognition of the intersection of groundwater and surface water raises questions about decision-making processes and institutional responsibilities. These questions arise partly because acknowledging the physical connections between groundwater and surface water means bringing groundwater law into contact with elements of surface water law that entities other than GSAs have traditionally implemented. These questions also will arise because, just as SGMA does not resolve every question about substantive law, it also leaves unresolved some key questions about procedures and roles. Finally, these questions will arise because many GSAs must confront complex decisions with limited resources, and drawing upon the institutional capacity of other agencies with complementary responsibility and expertise may be a practical necessity.

In this section, we discuss these issues. We attempt to clarify the roles and responsibilities of GSAs, state and federal agencies, and other entities. We also describe potential options for collaborative solutions where ambiguities remain.

A. ROLES AND RESPONSIBILITIES FOR ENGAGEMENT

Some issues around groundwater-surface water interactions will fall partly within and partly outside of GSAs' expertise. Many of those issues also fall outside GSAs' direct regulatory authority or in regulatory arenas where regulatory authority is shared with other agencies. Questions therefore will arise about the roles and responsibilities of GSAs, state and federal agencies, and other basin stakeholders.

Table 3 summarizes some of the main roles and responsibilities of GSAs and other agencies—particularly DWR and SWRCB—for the legal areas outlined in the sections above. It is important to note

that while GSAs are generally not responsible for enforcing these state and federal laws, the validity of a GSP is at risk if GSAs do not adequately address them. Additionally, these responsibilities may represent expanded roles for state agencies. DWR, for example, will need to consider some aspects of water law, like water rights and reasonable use doctrine, that have been historically the domain of the SWRCB (though we see nothing in the statute that prevents DWR from asking the SWRCB for help). If, for example, DWR approves a GSP without considering claims that the GSP is inconsistent with reasonable use doctrine, or that it might unlawfully interfere with existing water rights, the fact that another agency has more expertise on these subject areas is not likely to be an acceptable defense to a legal challenge to that approval.

As Table 3 illustrates, GSAs have a particular set of responsibilities, while other entities have authorities and responsibilities in relevant and related areas. In some cases, responsibilities may be relatively clear: for example, the SWRCB has the authority and responsibility to set instream flow requirements for rivers to protect public trust resources, and is under direction from the Governor to do so in the five streams identified in the California Water Action Plan. But, the SWRCB is not mandated to do so in every stream,¹²⁴ and public trust obligations still apply to state and local agencies in their decision making. In other cases, it may not be clear: binding decisions may not have been made yet, or it may not be clear how GSAs can or should translate them into the context of SGMA implementation. Additional or different obligations under these laws may also arise if GSAs decide to take on projects themselves—for example, active groundwater recharge projects, or projects that involve importing and distributing water—rather than functioning solely as planners and regulators.

In particular, there may be an unmet need for additional technical assistance and planning assistance for GSAs. While SGMA assigns DWR the general role of technical assistance provider, many of the topics outlined here more closely align with the

Table 3: Roles and responsibilities of GSAs and other agencies related to groundwater-surface water interactions

SOURCE OF RESPONSIBILITY	GSA	DWR	SWRCB	OTHER STAKEHOLDERS
General SGMA	<p>Planning and implementation. Develop and implement GSPs (or alternatives) to avoid undesirable results. Set local standards for what constitutes a significant and unreasonable surface water depletion.</p>	<p>Assistance and oversight. Identify basin boundaries; prioritize basins. Evaluate and assess the adequacy of GSPs and their implementation. Provide planning and technical assistance to GSAs.</p>	<p>Enforcement. Help DWR determine when a GSP or its implementation is inadequate. If so, intervene.</p>	<p>GSAs are required to engage and consider the interests of a wide range of other stakeholders throughout GSP planning and implementation.</p>
Reasonable use	<p>Define and avoid locally undesirable results, including significant and unreasonable surface water depletions.</p> <p>Be cognizant of legal precedents for what is reasonable and unreasonable. Avoid authorizing unreasonable uses.</p>	<p>In evaluating GSPs, consider whether GSPs allocate water (e.g., through groundwater extraction allocations) consistent with reasonable use requirement.</p>	<p>Enforce reasonable use requirement.</p>	<p>Water users bear primary responsibility for avoiding unreasonable uses; a wide variety of stakeholders may bring administrative claims or lawsuits against allegedly unreasonable uses.</p>
Water rights	<p>Develop GSPs with a general understanding of groundwater and surface water rights, and develop actions that are generally consistent with those rights.</p>	<p>In evaluating GSPs, consider their impacts on water rights. Protect DWR's own water rights.</p>	<p>Enforce water rights. Provide compliance assistance as feasible.</p>	<p>Other water right holders and stakeholders: Provide input and feedback on undesirable results and how to avoid them; protect their own water rights.</p>
Public Trust Doctrine	<p>Consider how GSPs will meet public trust-related minimum instream flow requirements, if applicable, and how to provide other feasible protections of public trust resources.</p>	<p>In evaluating GSPs, consider whether they protect public trust resources to the extent feasible.</p>	<p>Set and enforce public trust-based instream flow requirements. Provide compliance assistance as feasible.</p>	<p>CDFW: Develop instream flow recommendations.</p> <p>Federal wildlife agencies: Inform instream flow requirements.</p> <p>All wildlife agencies: Monitor implementation.</p>

SOURCE OF RESPONSIBILITY	GSA	DWR	SWRCB	OTHER STAKEHOLDERS
Endangered Species Act	Develop GSPs in a way that avoids management actions that are likely to result in further take of listed species.	General evaluation and assessment of GSPs.	Set instream flow requirements to protect listed species. Provide compliance assistance as feasible.	USFWS, NOAA Fisheries: Produce biological opinions, review and approve habitat conservation plans, designate critical habitat, issue incidental take authorizations and permits, enforce federal ESA. CDFW: review habitat conservation plans, issue incidental take authorizations and permits, enforce CESA
Clean Water Act	Consider how groundwater management may impact water quality standards meant to protect beneficial uses of interconnected surface water and address / prevent significant and unreasonable impacts.	General evaluation and assessment of GSPs.	Set, implement, and enforce water quality standards, including through instream flow requirements. Provide compliance assistance as feasible.	Regional Water Quality Control Boards: Implement, and enforce water quality standards. US Environmental Protection Agency: support and oversee state enforcement.

expertise of the SWRCB and other agencies. DWR and the SWRCB may need to work together to ensure that GSAs have access to the expertise they need, and to make sure that roles are sufficiently clear.

B. APPROACHES FOR ENGAGEMENT AROUND GROUNDWATER-SURFACE WATER INTERACTIONS

As the previous section attempts to convey, GSAs do not operate in a vacuum. Their purview for achieving sustainability is closely tied to the mandates of other local, state, and federal entities, as well as consideration of the interests of a broad range of stakeholders who are specifically called out in the legislation. This requires GSAs to make decisions about how to work with other agencies.

Engaging with relevant stakeholders is not just a potentially beneficial idea for GSAs: as outlined in SGMA, GSAs must engage with relevant stakeholders. SGMA requires GSAs to “consider the interests of all beneficial uses and users of groundwater, as well as those responsible for implementing groundwater sustainability plans.”¹²⁵ The relevant interest groups include, but are not limited to, holders of overlying groundwater rights (including agricultural users and domestic well owners); municipal well operators and public water systems; local land use planning agencies; environmental users of groundwater; surface water users (if groundwater and surface water are hydrologically connected); the federal government; California Native American tribes; disadvantaged communities; and entities monitoring and reporting groundwater elevations. At the same time, other entities also have motivation to engage proactively with GSAs. Doing so may help them ensure that their interests are represented and their issues are addressed.

GSAs will need to weigh the benefits and costs of different potential approaches for engagement with other entities around groundwater-surface water interactions under SGMA. Below, we propose a collaborative approach to groundwater-surface water management, and discuss the potential benefits, as well as risks and costs, associated with this approach. In weighing approaches to collaboration, GSAs may need to make risk- and effort-based management decisions. In Table 4, we outline potential benefits, costs, and risks to help frame deliberation about how GSAs might

CASE EXAMPLE: RECONNECTING THE DISCONNECTED COSUMNES RIVER THROUGH COLLABORATIVE EFFORTS

The Cosumnes River, located in Northern California on the western side of the Sierra Nevada and flowing into the Mokelumne River in the Sacramento-San Joaquin Delta, is one of the last undammed rivers flowing from the Sierra Nevada. The river has ecological and cultural values and supports endangered Chinook salmon. As a result of decades of extensive groundwater pumping for agriculture and urban growth, significant reaches of the Cosumnes River are now hydraulically disconnected from the underlying aquifer.¹²⁶ Because these impacts on groundwater-surface water connections largely occurred before SGMA’s baseline date of January 1, 2015, SGMA does not *require* the local GSA to address them.

However, the Cosumnes Coalition, a group of local stakeholders, including the American River Conservancy, Cosumnes Culture and WaterWays, the Fishery Foundation of California, Landmark Environmental, and Trout Unlimited, has been working with USFWS, CDFW, US Bureau of Land Management, and UC Davis researchers on plans to recharge groundwater via floodplain restoration in the Cosumnes basin.¹²⁷

Despite the fact that SGMA does not *require* this action, the coalition is utilizing SGMA as a way to promote multi-benefit natural infrastructure projects that could ultimately reconnect the aquifer and the river. In this case, SGMA may provide an *opportunity* for stakeholders to come together for the purpose of furthering environmental goals that center on restoring the river’s baseflow. Whether the efforts will ultimately be successful remains to be seen.

approach the issues at stake, and whether and how entities other than the GSA itself might become involved.

As Table 4 illustrates, there are distinct benefits to taking a collaborative approach to addressing conflicts and issues that may arise with regard to groundwater-surface water interactions.

First, conflicts between groundwater and surface water users may be resolved through the process of forging mutually advantageous institutional relationships. For example, an institution that is primarily a surface water user may provide institutional support and funding to ensure better groundwater planning. So, for example, a downstream surface water user that relies at least partly on groundwater recharge for its supplies may have a strong incentive to help upstream GSAs plan (see, for example, the case example describing the Ukiah Valley Groundwater Basin GSA on page 39)—and may also have the financial resources to support such assistance. The resulting collaborative process may involve going beyond baseline legal requirements in order to resolve conflicts between groundwater users, surface water users, and environmental uses of water in a given basin.

Second and relatedly, multi-stakeholder processes can lead to creative and possibly win-win solutions. For example, stakeholders can use strategies associated with conjunctive use, the practice of coordinating use of surface water and groundwater.¹²⁸ Such strategies include intentional groundwater recharge; the use of groundwater aquifers for water storage; in-lieu recharge; and agricultural and stormwater recharge programs to directly or indirectly protect or increase baseflow or water levels that support GDEs. Stakeholders also might allocate money to stormwater management projects designed to augment water supplies and alleviate stress on groundwater and surface water. Alternatively, or additionally, groundwater markets may be a potential strategy for allocating the burdens of water use reductions (although water markets come with many considerations).¹²⁹

While these processes are promising, turning them into legally binding arrangements can be tricky. For example, so-called ‘physical solutions’ can be developed within

or outside of an adjudication.¹³⁰ Participants in a multi-stakeholder process can use contracts to memorialize their agreements, and if the agreement emerges out of a legal proceeding, the parties can seek judicial approval of a settlement. Both contractual and settlement agreements can be quite creative and need not exactly track California water law, so long as all the affected parties are in agreement. The challenges to these creative deals tend to arise if there are affected holdouts who do not agree to the deal. The parties to a contract cannot negotiate away the legal rights of a third party, and while judges have some equitable discretion to impose a solution even on a reluctant party, that discretion does not allow wholesale abrogation of traditional water rights.¹³¹ A judge also cannot exercise that discretion until judicial proceedings are complete, and that can take years.

While collaborative, multi-stakeholder processes are challenging, SGMA does give GSAs a jump-start toward initiating such projects. The requirements for participation by multiple agencies ensure that several key players will be engaged with the process of GSA approval. The involvement of the SWRCB also means that an agency with regulatory authority over surface water rights will be involved. Consequently, if a GSA wants to link its GSP with a broader set of agreements involving surface water rights and environmental protection, a crucial participant will already be at the table. The fact that SGMA mandates the participation of at least three agencies in groundwater management—the GSA, DWR, and the SWRCB—and as a practical matter may require the participation of many more, will make management of groundwater-surface water interactions institutionally complex. But with the challenges of complexity will come opportunities to turn GSP development and implementation into an inclusive process for addressing a wide variety of water management issues.

Table 4: Proposed approach for collaboration between GSAs and other entities, weighing benefits and costs

	GSA management approach	Potential benefits	Potential costs or risks
Overarching approach	GSA works collaboratively with a range of stakeholders in order to avoid significant and unreasonable adverse impacts to interconnected surface water uses.	Potentially durable decisions, equitable outcomes, and perception of legitimacy. Access to stakeholder data and expertise.	Potentially high direct or upfront costs (including time as well as money)
Approach to monitoring and modeling	GSA robustly monitors and models groundwater-surface water interactions and related impacts in the groundwater basin. GSA collaborates with other experts and stakeholders conducting monitoring and modeling.	Potential for a defensible, durable GSP. Ability to base decisions on data. Potential for avoiding surprises of more stringent restrictions in the future. Access to stakeholder data and expertise.	May run up against technical limitations. May be resource intensive.
Approach to navigating legal context	GSA assumes that a variety of laws, including but not limited to SGMA, have important implications for addressing groundwater- surface water interactions.	Potentially decreased risk of disruptive intervention by state or federal regulators.	Potentially difficult to navigate laws. Legal expertise may be expensive.
Approach to stakeholder engagement	<p>GSA assumes that many different interests depend on groundwater, and that the GSA has the legal responsibility and/or discretion and the societal obligation to advance those interests, as a lead agency (catalyst) or as a partner agency among a multitude of local, regional, state, and federal agencies.</p> <p>GSA assumes that a range of stakeholders have interests in impacts to surface waters, and those stakeholders have a legitimate claim to access the decision-making process.</p>	Potentially decreased risk of costly and divisive lawsuits from other parties. Potential for durable, equitable decisions. Potential for a defensible, durable GSP.	Risk of near term decision failure. Collaboration may increase the chance of paralysis. Risk of catalyzing objections from surface water stakeholders. Potentially resource intensive.
Approach to decision making process	<p>GSA decision-making processes are proactively inclusive, soliciting input (1) from environmental regulators on endangered species, water quality, and public trust flow needs in the basin; (2) from surface water users on their needs and concerns; and (3) from groundwater users.</p> <p>GSA uses professional facilitators to identify goals and arrive at a thoughtful balance between groundwater use and surface water protection in the basin.</p>	Proactive communication is likely to ensure that relevant interests are voiced, understood, and can be addressed satisfactorily.	Potentially high upfront costs. Potential for decision failure.

CASE EXAMPLE: GSA COLLABORATION IN THE UKIAH VALLEY GROUNDWATER BASIN SHOWS THAT AGENCIES ARE READY FOR SUSTAINABLE GROUNDWATER MANAGEMENT

The Ukiah Valley Groundwater Basin is a medium-priority basin located in southeastern Mendocino County, one of several basins adjacent to the Russian River. The Russian River includes domestic, municipal, and agricultural water users as well as multiple ESA-listed salmonid species. Significant groundwater-surface water interactions occur within the Ukiah Valley basin. Thus, local surface water users and managers, as well as the environmental community, have a stake in SGMA implementation.

The Ukiah Valley Basin GSA is a Joint Powers Authority (JPA) that consists of the County of Mendocino, the City of Ukiah, the Russian River Flood Control District, the Upper Russian River Water District, and tribal and agricultural representatives. The GSA is initiating the preparation of a groundwater sustainability plan, which will need to evaluate the interaction of groundwater use with in-stream flows and surface water rights.

On the technical side, water balance models for short-term and long-term changes to the aquifer and interconnectivity impacts are being developed through a partnership between local agencies, the State Water Resources Control Board, and the US Geological Survey. A consultant retained by the GSA also is developing a discretized land and water use model. The latter model will identify areas in the surface water system that are vulnerable to potential undesirable results from groundwater pumping. These models will provide a reasonable dataset for analysis and policy making in the GSP in a timely and cost-effective way.

On the social and institutional side, agencies responsible for groundwater and surface water use have collaborated with stakeholders through a transparent public process of monthly meetings. The GSA has conducted a lengthy process of outreach to stakeholders. It also used a professional facilitator, who was funded by a DWR grant, in the GSA formation process. Challenges in the formation process were addressed through a consensus building approach rather than majority rule. Moving forward, if members of the GSA have concerns about a path forward or about a long-term project identified in the GSP, all of the members will work together to develop a solution that all of the agencies can respect and allow.

In the Ukiah Valley Groundwater Basin, groundwater and surface water—and thus the interests of groundwater and surface water users—are closely linked. This means that collaboration between different types of water users is essential. Despite their multiple and sometimes differing interests, the JPA member agencies that are a part of the Ukiah Valley Basin GSA agree that SGMA is the start of a lengthy process of collaboration which, in the long run, hopefully puts agencies on the same page. Future sustainability requires working together and finding ways to address hard questions around the intersections of managing groundwater and surface water.

VI. Conclusion

By acknowledging the connection between groundwater and surface water systems, SGMA took an important step for the future of integrative water management in California. But that step also generates many challenges and questions. Some of the challenges will arise from the need to develop a technical understanding of groundwater-surface water interactions, and others will arise from the many unresolved questions at the intersection of groundwater and surface water rights and other principles of state and federal law.

In this report, we have attempted to identify these questions and, to the extent that is possible to do so, to provide answers. Many of our answers are not definitive, but we hope they will help GSAs, state agencies, and others manage uncertainty as they navigate the challenges of sustainable groundwater management. We also hope our analysis will help GSAs and other stakeholders that choose to use SGMA compliance as an opportunity for collaboratively developing broad responses to a range of surface and groundwater management challenges.

Abbreviations and acronyms used in this report

AB Assembly Bill

BIA Bureau of Indian Affairs

BMP Best Management Practice

CESA California Endangered Species Act

CDFW California Department of Fish and Wildlife

DWR California Department of Water Resources

ESA Federal Endangered Species Act

HCP Habitat Conservation Plan

JPA Joint Powers Authority

GDE Groundwater Dependent Ecosystem

GSA Groundwater Sustainability Agency

GSP Groundwater Sustainability Plan

NOAA Fisheries National Oceanic and Atmospheric Administration Fisheries Service

SB Senate Bill

SGMA Sustainable Groundwater Management Act

SVIHM Scott Valley Integrated Hydrologic Model

SWRCB State Water Resources Control Board

TMDL Total Maximum Daily Load

UC University of California

USBR United States Bureau of Reclamation

USFWS United States Fish and Wildlife Service

USGS United States Geological Survey

Acknowledgments

This report draws on the insights of the experts who participated in the workshop series, augmented by substantial additional research by the author team. Responsibility for the report's content lies with the authors alone.

The following individuals participated in the workshop series:

[Tamara Alaniz](#) (Russian River Flood Control District)
[Sam Boland-Brien](#) (SWRCB)
[Helen Dahlke](#) (UC Davis)
[Andrew Fisher](#) (UC Santa Cruz)
[Graham Fogg](#) (UC Water)
[Tim Godwin](#) (DWR)
[Vicki Kretsinger Grabert](#) (Luhdorff & Scalmanini, Consulting Engineers)
[Maurice Hall](#) (Environmental Defense Fund)
[Jay Jasperse](#) (Sonoma County Water Agency)
[Nicole Kuenzi](#) (SWRCB)
[Sandi Matsumoto](#) (The Nature Conservancy)
[Russ McGlothlin](#) (Brownstein Hyatt Farber Schreck)
[Mike Myatt](#) (Water Foundation)
[Deborah Ores](#) (Community Water Center)
[Richard Roos-Collins](#) (Water and Power Law Group PC)
[Stephen Springhorn](#) (DWR)
[Derrick Williams](#) (HydroMetrics)

We are grateful to all participants for sharing their time and expertise, and for their willingness to engage in open discussion of this complex and unsettled topic. We also specifically thank Tamara Alaniz, Jay Jasperse, and Russ McGlothlin for helping to structure workshop content and contributing presentations during the workshops.

The workshops were organized by Alida Cantor, Michael Kiparsky, Nell Green Nysten, Holly Doremus, Dave Owen, and Thomas Harter. Luke Sherman provided valuable organizational assistance. Special thanks to Holly Doremus for formative conceptual input and contributions to the workshops.

This work is supported by the University of California Office of the President (UCOP) through the UC Water Security and Sustainability Research Initiative (UCOP Grant No. 13941).

Review

The authors solicited review of a draft version of this report from workshop participants, as well as others with a range of perspectives and technical expertise. Review comments and the draft manuscript remain confidential to protect the integrity of the deliberative process. We wish to thank the following individuals for their review of this report:

Tamara Alaniz

Russian River Flood Control District

Reed Benson

University of New Mexico

Thad Bettner

Glenn-Colusa Irrigation District

Timothy Godwin

California Department of Water Resources

Tyler Hatch

California Department of Water Resources

Jay Jasperse

Sonoma County Water Agency

Vicki Kretsinger Grabert

Luhdorff & Scalmanini Consulting Engineers

Nicole Kuenzi

California State Water Resources Control Board

Sandi Matsumoto

The Nature Conservancy

Roderick Walston

Best Best & Krieger, LLP

Derrick Williams

HydroMetrics Water Resources Inc.

All review comments were carefully considered. We are grateful for the efforts of reviewers, whose constructive comments and suggestions have helped us to improve the report. Reviewers were not asked to endorse the report's conclusions or recommendations, and reviewers did not see the final draft of the report before its release. Naturally, responsibility for the final content of this report rests entirely with the authors, and any errors are our own.

About the authors

Alida Cantor is an Assistant Professor of Geography at Portland State University; she was previously a Research Fellow with the Wheeler Water Institute at the Center for Law, Energy & the Environment at Berkeley Law. Her teaching and research focus on natural resource management and policy with an emphasis on water resources. Dr. Cantor holds a Ph.D. in Geography from Clark University.

Dave Owen is a Professor of Law at the University of California, Hastings College of the Law. His teaching and research focus on water resources law, environmental law, and administrative law. He holds a J.D. from Berkeley Law, where he was editor-in-chief of Ecology Law Quarterly.

Thomas Harter is a Professor and Cooperative Extension Specialist in Groundwater Hydrology, Department of Land, Air, and Water Resources at the University of California, Davis. He is the Robert M. Hagan Endowed Chair for Water Resources Management and Policy, and his research focuses on groundwater hydrology and sustainable groundwater management. He holds a Ph.D. in Hydrology from the University of Arizona.

Nell Green Nysten is a Senior Research Fellow with the Wheeler Water Institute at the Center for Law, Energy & the Environment at Berkeley Law. Her research engages law, science, and policy to tackle critical water issues. Dr. Green Nysten holds a J.D. from Berkeley Law, and a Ph.D. in Geological and Environmental Sciences from Stanford University.

Michael Kiparsky is the Director of the Wheeler Water Institute at the Center for Law, Energy & the Environment at Berkeley Law. He is also the UC Berkeley Director for the University of California Water Security and Sustainability Research Initiative (UC Water). Dr. Kiparsky holds a Ph.D. from UC Berkeley's Energy and Resources Group.

About CLEE

The Wheeler Water Institute develops interdisciplinary solutions to ensure clean water for California. Established in 2012 at the Center for Law, Energy & the Environment (CLEE) at Berkeley Law, the Institute conducts projects at the intersection of law, policy, and science.

The Center for Law, Energy & the Environment (CLEE) at Berkeley Law educates the next generation of environmental leaders and develops policy solutions to pressing environmental and energy issues. CLEE's current initiatives focus on reducing greenhouse gas emissions, advancing the transition to renewable energy, and ensuring clean water for California's future.

The UC Water Security and Sustainability Research Initiative is focused on strategic research to build the knowledge base for better water resources management. UC Water applies innovative science, technology, and implementation strategies to surface water and groundwater management.

Endnotes

1. Sax, J. L. (2002). We Don't Do Groundwater: A Morsel of California Legal History. *U. Denv. Water L. Rev.*, 6, 269–317.
2. Cal. Water Code, Division 6, Part 2.74.
3. Cal. Water Code § 10721(x).
4. Winter, T. C., Harvey, J. W., Franke, O. L., & Alley, W. M. (1998). Ground water and surface water, a single resource. U.S. Geological Survey Circular 1139.
5. Alley, W. M., Reilly, T. E., & Franke, O. L. (1999). Sustainability of ground-water resources. U.S. Geological Survey Circular 1186.
6. See Winter et al. (1998), endnote 4.
7. Eamus, D., & Froend, R. (2006). Groundwater-dependent ecosystems: the where, what and why of GDEs. *Australian Journal of Botany*, 54(2), 91-96; Hatton, T., Evans, R., & Merz, S. K. (1998). *Dependence of ecosystems on groundwater and its significance to Australia*. Sinclair Knight Merz.
8. Howard, J., & Merrifield, M. (2010). Mapping groundwater dependent ecosystems in California. *PLoS One*, 5(6), e11249; Murray, B. B. R., Zeppel, M. J., Hose, G. C., & Eamus, D. (2003). Groundwater-dependent ecosystems in Australia: It's more than just water for rivers. *Ecological Management & Restoration*, 4(2), 110-113.
9. Barlow, P. M., & Leake, S. A. (2012). Streamflow depletion by wells—Understanding and managing the effects of groundwater pumping on streamflow. U.S. Geological Survey Circular 1376.
10. Patten, D. T., Rouse, L., & Stromberg, J. C. (2008). Isolated spring wetlands in the Great Basin and Mojave Deserts, USA: potential response of vegetation to groundwater withdrawal. *Environmental Management*, 41(3), 398-413.
11. See Winter et al. (1998), endnote 4.
12. See Barlow & Leake (2012), endnote 9.
13. Taylor, R. G., et al. (2013). Ground water and climate change. *Nature Climate Change*, 3(4), 322-329.
14. Fleckenstein, J. H., Krause, S., Hannah, D. M., & Boano, F. (2010). Groundwater-surface water interactions: New methods and models to improve understanding of processes and dynamics. *Advances in Water Resources*, 33(11), 1291-1295; Sophocleous, M. (2002). Interactions between groundwater and surface water: the state of the science. *Hydrogeology journal*, 10(1), 52-67.
15. Foglia, L., McNally, A., & Harter, T. (2013). Coupling a spatiotemporally distributed soil water budget with stream-depletion functions to inform stakeholder-driven management of groundwater-dependent ecosystems. *Water Resources Research*, 49(11), 7292-7310.
16. Wu, B. et al. (2014). Systematic assessment of the uncertainty in integrated surface water-groundwater modeling based on the probabilistic collocation method. *Water Resources Research*, 50(7), 5848-5865.
17. Taylor, C. J., & Alley, W. M. (2001). *Ground-water-level monitoring and the importance of long-term water-level data*. U.S. Geological Survey Circular 1217.
18. Wittenberg, H., & Sivapalan, M. (1999). Watershed groundwater balance estimation using streamflow recession analysis and baseflow separation. *Journal of hydrology*, 219(1), 20-33.
19. Rosenberry, D. O., LaBaugh, J. W., & Hunt, R. J. (2008). Use of monitoring wells, portable piezometers, and seepage meters to quantify flow between surface water and ground water. In *Field techniques for estimating water fluxes between surface water and ground water*. US Geological Survey, 4-D2.

20. Hunkeler, D., Aravena, R., & Butler, B. J. (1999). Monitoring microbial dechlorination of tetrachloroethene (PCE) in groundwater using compound-specific stable carbon isotope ratios: microcosm and field studies. *Environmental Science & Technology*, 33(16), 2733-2738.
21. See Howard & Merrifield (2010), endnote 8.
22. Rohde, M. M., S. Matsumoto, J. Howard, S. Liu, L. Riege, and E. J. Remson (2018). Groundwater Dependent Ecosystems under the Sustainable Groundwater Management Act: Guidance for Preparing Groundwater Sustainability Plans. The Nature Conservancy, San Francisco, CA.
23. Ruud, N., Harter, T., & Naugle, A. (2004). Estimation of groundwater pumping as closure to the water balance of a semi-arid, irrigated agricultural basin. *Journal of hydrology*, 297(1), 51-73.
24. See Foglia, McNally & Harter (2013), endnote 15.
25. Moran, T. (2016). Projecting Forward: A framework for groundwater model development under the Sustainable Groundwater Management Act. Stanford Water in the West, Stanford Law School.
26. Littleworth, A. L., & Garner, E. L. (1995). *California Water*. Point Arena, California: Solano Press Books. For additional discussion of water rights in California, see the State Water Resource Control Board's review of the water rights process at https://www.waterboards.ca.gov/waterrights/board_info/water_rights_process.shtml
27. Cal. Water Code § 101.
28. *Id.*
29. Cal. Water Code § 1200 et seq.
30. Cal. Water Code § 1375–1677.
31. Though they are less prevalent, additional types of surface water rights also exist in California, including federal reserved rights and pueblo rights.
32. For more details in a concise overview of groundwater rights law, see Part III.C.1. in Green Nysten, N., M. Kiparsky, K. Archer, K. Schnier, and H. Doremus. (2017). Trading Sustainably: Critical Considerations for Local Groundwater Markets Under the Sustainable Groundwater Management Act. Center for Law, Energy & the Environment, UC Berkeley School of Law, Berkeley, CA, 90 pp. Available at: law.berkeley.edu/trading-sustainably
33. See *City of Barstow v. Mojave Water Agency*, 23 Cal. 4th 1224, 1240 (2000); *Tehachapi-Cummings Cnty. Water Dist., v. Armstrong*, 49 Cal. App. 3d 992, 1001 (1975).
34. See *City of Pasadena v. City of Alhambra*, 33 Cal. 2d. 908, 925–26 (1949).
35. See *City of Santa Maria v. Adam*, 211 Cal. App. 4th 266, 297 (2012).
36. See *City of Los Angeles v. City of San Fernando*, 14 Cal. 3d. 199, 210–11, 251 (1975).
37. *Agua Caliente Band of Cabuilla Indians v. Coachella Valley Water Dist.*, 849 F.3d 126217 (9th Cir. 2017).
38. Cal. Water Code § 1200.
39. Existing groundwater management plans developed under this previous legislation are considered in effect until SGMA-approved groundwater sustainability plans (GSPs) are developed; however, as of 2015, new groundwater management plans cannot be adopted in medium- and high- priority basins, although they may still be adopted in very low- or low- priority basins. For more information see DWR, “Developing a Groundwater Management Plan” http://www.water.ca.gov/groundwater/groundwater_management/developingGWMP.cfm.
40. Nelson, R. (2011). Uncommon innovation: Developments in groundwater management planning in California. Woods Institute for the Environment, Stanford University.
41. See Sax (2002), endnote 1; see also Sax, J.L. (2002). Review of the Laws Establishing the SWRCB's Permitting Authority over Appropriations of Groundwater Classified as Subterranean Streams and the SWRCB's Implementation of Those Laws. California State Water Resources Control Board Report No. 0-076-300-0.
42. In the Matter of Determination of the Rights of the Various Claimants to the Waters of Scott River Stream System, Except Rights to Water of Shackelford Creek, French Creek, and all Streams Tributary to Scott River Downstream from the U.S. Geological Survey Gaging Station, in Siskiyou County, California, Jan. 16, 1980, available at https://www.waterboards.ca.gov/waterrights/board_decisions/adopted_orders/judgments/docs/scottriver_jd.pdf
43. See *Hudson v. Dailey*, 156 Cal. 617 (1909).

44. See *City of Lodi v. E. Bay Mun. Util. Dist.*, 7 Cal. 2d 316, 337–340 (1936); *Peabody v. City of Vallejo*, 2 Cal. 2d 351, 375 (1935); *Miller v. Bay Cities Water Co.*, 157 Cal. 256, 279–80 (1910); *McClintock v. Hudson*, 141 Cal. 275, 281 (1903).
45. See, e.g., *City of Lodi v. E. Bay Mun. Util. Dist.*, 7 Cal. 2d 316, 337–340 (1936); *Peabody v. City of Vallejo*, 2 Cal. 2d 351, 375 (1935).
46. Leahy, T.C. (2016). Desperate Times Call for Sensible Measures: The Making of the California Sustainable Groundwater Management Act. *Golden Gate Univ. Envtl. L. J.* 9, 5–40.
47. Cal. Water Code § 113.
48. Cal. Water Code § 10727.2.
49. Cal. Water Code § 10721(x).
50. Cal. Code Regs. tit. 23, § 351(o).
51. Cal. Water Code § 10727.2(b)(4).
52. Cal. Water Code § 10720.5.
53. Cal. Water Code § 10727.2.
54. Cal. Water Code § 10933(b)(8).
55. The Nature Conservancy. (2016). Groundwater and Stream Interaction in California's Central Valley: Insights for Sustainable Groundwater Management. Available at: http://scienceforconservation.org/dl/GroundwaterStreamInteraction_2016.pdf
56. See Moran (2016), endnote 25, and generally, Cantor, A. M. Kiparsky, R. Kennedy, S Hubbard, R. Bales, L. Cano Pecharroman, K Guivetchi, C. McCready, and G. Darling. 2018. Data for Water Decision Making: Informing the Implementation of California's Open and Transparent Water Data Act through Research and Engagement. Center for Law, Energy & the Environment, UC Berkeley School of Law, Berkeley, CA. 54 pp. Available at: <https://doi.org/10.15779/J28H01> or law.berkeley.edu/datafordisions
57. California Department of Water Resources, Sustainable Groundwater Management Program. July 2016. Groundwater Sustainability Plan (GSP) Emergency Regulations Guide.
58. Cal. Code Regs. tit. 23, § 350.
59. Cal. Code Regs. tit. 23, § 354.28.
60. Cal. Code Regs. tit. 23, § 354.28(c) (6).
61. Cal. Code Regs. tit. 23, § 354.28.
62. California Department of Water Resources, Sustainable Groundwater Management Program. November 2017. Draft Sustainable Management Criteria BMP.
63. *In re Waters of Long Valley Creek Stream System*, 25 Cal. 3d 339, 354 (1979).
64. See, e.g., *Light v. State Water Resources Control Bd.*, 226 Cal. App. 4th 1463, 1482–87 (2014) (affirming the SWRCB's authority to enact reasonable use regulations).
65. *City of Barstow v. Mojave Water Agency*, 23 Cal. 4th 1224, 1241–43 (2000) (citing *Peabody v. City of Vallejo*, 2 Cal.2d 351, 383 (1935); McGlothlin, R. M., & Acos, J. S. (2015). The Golden Rule of Water Management. *Golden Gate U. Envtl. LJ*, 9, 109–132 (describing SGMA as a reflection of the reasonable use doctrine).
66. Neuman, J. C. (1998). Beneficial use, waste, and forfeiture: The inefficient search for efficiency in western water use. *Environmental Law*, 28, 919–996.
67. *Joslin v. Marin Mun. Water Dist.*, 67 Cal. 2d 132, 140 (1967); see also *Tulare Irr. Dist. v. Lindsay–Strathmore Irr. Dist.*, 3 Cal.2d 489, 567 (1935).
68. See, e.g., *Light*, 226 Cal. App. 4th at 1482–87; *Imperial Irr. Dist. v. State Water Resources Control Bd.*, 225 Cal. App. 3d 548, 573 (1990) (“All things must end, even in the field of water law. It is time to recognize that this law is in flux.”).
69. Cal. Water Code § 10720.5.
70. *State Dept. of Public Health v. Sup. Ct.*, 60 Cal. 4th 940, 955 (2015).
71. Cal. Water Code § 1200.
72. U.S. Const., amend. V; Cal. Const. art. I, § 19.
73. *Murr v. United States*, 137 S.Ct. 1933, 1942 (2017).
74. See *City of San Bernardino v. City of Riverside*, 198 P. 784, 792 (Cal. 1921).
75. Cal. Water Code § 10720.5.
76. *Lingle v. Chevron U.S.A. Inc.*, 544 U.S. 528, 538 (2005) (quoting *Andrus v. Allard*, 444 U.S. 51, 65 (1979) and *Pa. Coal Co. v. Mahon*, 260 U.S. 393, 413 (1922)); *Cal. Bldg. Ind. Ass'n v. City of San Jose*, 351 P.3d 974, 995 (2015).
77. *Light v. State Water Resources Control Bd.*, 173 Cal. Rptr. 3d 200, 217 (2015); Gray, B. E. (2002). The property right in water. *Hastings W.-Nw J. Envt'l L. & Pol'y*, 9.

78. *Allegretti & Co. v. Cnty. of Imperial*, 42 Cal. Rptr. 3d 122 (Ct. App. 2006). Owen, D. (2015). Taking Groundwater, *Wash. U. L. Rev.* 91, 253. The *Penn Central* test asks courts to consider the diminution in value caused by the regulatory restriction, the nature of the government action, and the extent of interference with investment-backed expectations.
79. Krier, J. E., & Sterk, S. E. (2016). An Empirical Study of Implicit Takings. *William & Mary Law Review*, 58(1), 35–95 (documenting the minimal success of *Penn Central* claims).
80. Owen, D. (2013). Taking groundwater. *Wash. U. L. Rev.*, 91, 253–307.
81. *Nat'l Audubon Soc'y v. Sup. Ct. of Alpine Cnty*, 33 Cal. 3d 419, 434–438.
82. *Id.*
83. Order after Hearing on Cross-Motions for Judgment on the Pleadings, *Env'tl. L. Found. v. Ca. State Water Resources Control Bd.*, Case No.: 34-2010-80000583 (Superior Ct. of Ca., County of Sacramento, July 15, 2014).
84. We make this assumption because courts have already reached similar outcomes for surface water management. In the Mono Lake case, for example, the Court held that the public trust doctrine creates obligations above and beyond those set by statutory law, even though the statutory laws applicable to surface water already were extensive.
85. *Nat'l Audubon Soc'y*, 33 Cal. 3d at 426.
86. *Id.* (stating that the doctrine “bars DWP or any other party from claiming a vested right to divert waters once it becomes clear that such diversions harm the interests protected by the public trust”).
87. *Id.* at 446.
88. 16 U.S.C. § 1536.
89. 16 U.S.C. § 1538.
90. *See Babbitt v. Sweet Home Chapter of Communities for a Great Oregon*, 515 U.S. 687 (1995) (upholding this definition).
91. While the statute uses the word person, court decisions have assumed and, more recently, held that the prohibition extends to government agencies. *Kern County Water Agency v. Watershed Enforcers*, 185 Cal. App. 4th 969 (2010).
92. Cal. Fish & Game Code §§ 2080, 2080.1.
93. *Babbitt v. Sweet Home*, 515 U.S. 687.
94. Cal. Fish & Game Code § 86. CESA's inclusion of incidental take provisions also suggest that an action can cause a take even if the killing of listed species was just an incidental consequence of the action and not its purpose.
95. *See, e.g., The Aransas Project v. Shaw*, 775 F.3d 641 (5th Cir. 2014) (declining to hold Texas water districts liable for withdrawals that allegedly caused a downstream die-off of whooping cranes).
96. *E.g. Strahan v. Cox*, 127 F.3d 155, 165 (1st Cir. 1997).
97. *E.g. The Aransas Project*, 775 F.3d at 659–60; *Loggerhead Turtle v. County Council of Volusia County, Florida*, 92 F. Supp. 2d 1296 (M.D. Fla. 2000).
98. *See* 16 U.S.C. § 1539.
99. *See* United States Fish and Wildlife Service, Candidate Conservation/Candidate Conservation Agreements, <https://www.fws.gov/engangered/what-we-do/cca.html>.
100. Cal. Public Resources Code §§ 21000–21177; Cal Code Regs. tit. 14, §§ 15000–15387
101. Cal. Water Code § 10728.6.
102. *Id.*
103. Within SGMA, undesirable water quality results are explicitly addressed in two specific provisions: Undesirable Results 3 (Significant and unreasonable seawater intrusion) and 4 (Significant and unreasonable degraded water quality, including the migration of contaminant plumes that impair water supplies). Cal Water Code § 10721(x)(3), (4).
104. *See, e.g.*, 33 U.S.C. § 1313(c)(2)(A); Cal. Water Code § 12581.
105. *PUD No. 1 of Jefferson Cnty. v. Wash. Dept. of Ecology*, 511 U.S. 700, 719 (1994) (describing a distinction between water quality and water quantity as “artificial”).
106. Temperature issues are different in different basins. While groundwater temperature tends to be relatively constant temporally with a relatively small range of fluctuations, groundwater temperatures can vary with relation to streamflow temperatures and streamflow conditions. That is, groundwater may be cooler or warmer than surface water temperatures depending upon the season and the surface water conditions. The issue of groundwater contribution to surface water temperature thus manifests in different ways in different basins at different times of year.

107. *See* 33 U.S.C. § 1311 (prohibiting unpermitted discharges).
108. 33 U.S.C. § 1313.
109. *See, e.g., Pronsolino v. Nastro*, 291 F.3d 1123, 1130 (9th Cir. 2002) (describing allegedly costly restrictions imposed in response to a TMDL).
110. *Id.* at 1140.
111. Scott River TMDL, California Water Boards North Coast RI, https://www.waterboards.ca.gov/northcoast/water_issues/programs/tmdls/scott_river/ (last updated Nov. 1, 2017).
112. For more information, *see* UC Davis. UC Groundwater Cooperative Extension Program: Research Projects. <http://groundwater.ucdavis.edu/Research/> (last visited Feb. 23, 2018).
113. California Regional Water Quality Control Board, North Coast Region. Order No. R1-2017-0031: Scott River TMDL Conditional Waiver of Waste Discharge Requirements. https://www.waterboards.ca.gov/northcoast/board_info/board_meetings/06_2017/5/170601_ScottWaiver_Draft.pdf
114. *Env'tl. Law Found. v. State Water Resources Control Bd.*, No. 34-2010-80000583 (Cal. Super. Ct. July 15, 2014)
115. Cal. Public Resources Code § § 10000–10005.
116. Cal. Fish and Game Code § 5937.
117. Cal. Public Resources Code § § 10000–10005.
118. California Department of Fish and Wildlife. CDFW Instream Flow Recommendations Map. <https://www.wildlife.ca.gov/Conservation/Watersheds/Instream-Flow/Recommendations> (last visited Dec. 13, 2017).
119. SWRCB. Development of Flow Objectives. https://www.waterboards.ca.gov/waterrights/water_issues/programs/bay_delta/flow_objectives/index.shtml (last updated Aug. 31, 2016).
- Delta Stewardship Council (2014). Recommendations for Determining Regional Instream Flow Criteria for Priority Tributaries to the Sacramento-San Joaquin Delta. Available at: https://www.waterboards.ca.gov/waterrights/water_issues/programs/bay_delta/flow_objectives/docs/delta_science_rpt_022014.pdf.
120. Cal. Water Code § 10727.2(b)(4).
121. *Fuentes v. Workers Comp. Appeals Bd.*, 547 P.2d 449, 453 (Cal. 1973).
122. *See* Alley, Reilly & Franke (1999), endnote 5.
123. California Department of Water Resources, Sustainable Groundwater Management Program. November 2017. Draft Sustainable Management Criteria BMP. In particular, *see* Figure 8: Example of Depletion of Interconnected Surface Water Minimum Threshold, p. 17.
124. The 2009 Delta Reform Act required the SWRCB to rapidly “develop new flow criteria for the Delta ecosystem necessary to protect public trust resources” and to develop “a prioritized schedule and estimate of costs to complete instream flow studies for the Delta and for high priority rivers and streams in the Delta watershed” by 2012, and for other major rivers and streams by 2018. Cal. Water Code §§ 85056, 85057.
125. Cal. Water Code § 10723.2
126. Fleckenstein, J., Anderson, M., Fogg, G., & Mount, J. (2004). Managing surface water-groundwater to restore fall flows in the Cosumnes River. *Journal of Water Resources Planning and Management*, 130(4), 301-310.
127. Johnson, M. (2017). Cosumnes River Provides Model for Floodplain Restoration in California. News Deeply. Apr. 19, 2017. <https://www.newsdeeply.com/water/articles/2017/04/19/cosumnes-river-provides-model-for-floodplain-restoration-in-california>.
128. Thompson Jr, B. H. (2010). Beyond connections: pursuing multidimensional conjunctive management. *Idaho L. Rev.*, 47, 273–324.
129. *See* Green Nylen et al (2017), endnote 32.
130. Note that, shortly after SGMA was passed, the legislature imposed a set of requirements for future comprehensive groundwater adjudications to ensure that they are consistent with sustainable groundwater management under SGMA. *See* Cal. Water Code §§ 10720.8, 10737.2, 10737.8; *see also* Cal. Civ. Proc. Code §§ 830–852 (establishing new rules for comprehensive groundwater adjudications).
131. *See City of Barstow v. Mojave Water Agency*, 5 P.3d 853, 858 (2000) (“We granted review to determine whether a trial court may definitively resolve water right priorities in an overdrafted basin with a “physical solution” that relies on the equitable apportionment doctrine but does not consider the affected owners’ legal water rights in the basin. We conclude it may not.”).

EXHIBIT C

APPLIED ECOLOGY

Agriculture is a major source of NO_x pollution in California

Maya Almaraz,^{1*†} Edith Bai,^{2,3†} Chao Wang,² Justin Trousdell,¹ Stephen Conley,¹ Ian Faloon,¹ Benjamin Z. Houlton^{1,4}

Nitrogen oxides (NO_x = NO + NO₂) are a primary component of air pollution—a leading cause of premature death in humans and biodiversity declines worldwide. Although regulatory policies in California have successfully limited transportation sources of NO_x pollution, several of the United States' worst-air quality districts remain in rural regions of the state. Site-based findings suggest that NO_x emissions from California's agricultural soils could contribute to air quality issues; however, a statewide estimate is hitherto lacking. We show that agricultural soils are a dominant source of NO_x pollution in California, with especially high soil NO_x emissions from the state's Central Valley region. We base our conclusion on two independent approaches: (i) a bottom-up spatial model of soil NO_x emissions and (ii) top-down airborne observations of atmospheric NO_x concentrations over the San Joaquin Valley. These approaches point to a large, overlooked NO_x source from cropland soil, which is estimated to increase the NO_x budget by 20 to 51%. These estimates are consistent with previous studies of point-scale measurements of NO_x emissions from the soil. Our results highlight opportunities to limit NO_x emissions from agriculture by investing in management practices that will bring co-benefits to the economy, ecosystems, and human health in rural areas of California.

INTRODUCTION

Nitrogen oxide (NO_x = NO + NO₂) gases are among the most important components of air pollution, which, according to the World Health Organization, is responsible for one in eight premature deaths worldwide (1). These nitrogen (N) gases have been linked to upper respiratory disease, asthma, cancer, birth defects, cardiovascular disease, and sudden infant death syndrome (2, 3). Global studies have pointed to similarities in the magnitude of NO_x emissions from fossil fuel combustion and soil, with the largest soil emissions from regions with heavy N fertilizer applications (4–7). Despite the significance of soil microbial NO_x emissions at the global scale, policies have focused largely on limiting NO_x from mobile and stationary fossil fuel sources (8, 9). Where agriculture is an important source of NO_x, strategies to reduce nonpoint emissions will need to incorporate soil management approaches and policies that are fundamentally different from fossil fuel sources.

California is considered the world's sixth largest economy in terms of gross national product and supports 12.2% of the U.S. food economy (10). The state has instituted policies to reduce NO_x pollution from fossil fuel sources, resulting in NO_x declining by 9% per year in Los Angeles, San Francisco, and Sacramento over the period of 2005 to 2008 (11). Recent findings have suggested that agriculture is one of the dominant sources of NO_x in the United States, particularly in the midwest region, where fertilizer inputs are substantial (6, 12). In California, local field measurements have similarly ascribed high NO_x emissions to agricultural soil (13). Matson *et al.* (14) provided some of the first evidence of substantial NO_x production from agricultural soils in California's Central Valley; however, a statewide assessment, which is needed to drive new policies for NO_x pollution, is hitherto lacking. The California Air Resources Board

(CARB) estimates that ~3.8% of the state's NO_x budget can be attributed to cropland soils, but these estimates are based on data limited to farms located within 200 km of Sacramento and miss many of the most heavily fertilized areas in the state (15). Moreover, CARB does not include these estimated emissions in their official statewide database for air quality modeling (16).

Here, we provide the first large scale quantification of soil NO_x emissions for California through two different approaches: integrative “bottom up” spatial modeling and “top down” airborne NO_x measurements. This two pronged approach allows us to independently examine the contribution of biogenic NO_x emissions in California while comparing these estimates to local empirical data. Our overarching hypothesis is that biogenic emissions of NO_x from agricultural areas are much higher than we used to believe and could be a major source of atmospheric NO_x statewide. Alternatively, if agricultural sources are of minor significance, then we would expect to find uniformly low emissions throughout natural and agricultural ecosystems.

RESULTS AND DISCUSSION

Our combined bottom up and top down estimates uniformly point to high NO_x emissions from California's agricultural soil, revealing a significant unrecognized source of N pollution statewide. Our bottom up model reveals that 161,100 metric tons of NO_x N year⁻¹ is emitted from California soil with croplands accounting for 79% of total emissions. When combined with data on existing mobile and stationary fossil fuel sources (16), our results indicate that fertilized croplands account for 20 to 32% of total NO_x N emissions from all sectors of the state, whereas natural soils account for 5 to 9% (Fig. 1). A meta analysis of soil NO_x emissions from the existing literature demonstrates quantitative coherence between our model based estimates and empirical measurements from different areas of the state (Table 1). Mean NO_x emissions from California cropland soils were 19.8 (±27.3 SD) kg of N ha⁻¹ year⁻¹ and ranged from 0 to 276 kg of N ha⁻¹ year⁻¹ (Fig. 2), with 1/4 quartile and 3/4 quartile values of 4.3 and 24.9 kg of N ha⁻¹ year⁻¹, respectively. NO_x emissions were largest from agricultural soils where N fertilizer applications can reach >600 kg of N ha⁻¹ year⁻¹ (average N fertilizer

¹Department of Land, Air and Water Resources, University of California, Davis, Davis, CA 95616, USA. ²CAS Key Laboratory of Forest and Management, Institute of Applied Ecology, Chinese Academy of Sciences, Shenyang 110016, China. ³School of Geographical Sciences, Northeast Normal University, Changchun 130024, China. ⁴John Muir Institute of the Environment, University of California, Davis, Davis, CA 95616, USA.

*Corresponding author. Email: Almaraz@ucdavis.edu

†These authors contributed equally to this work.

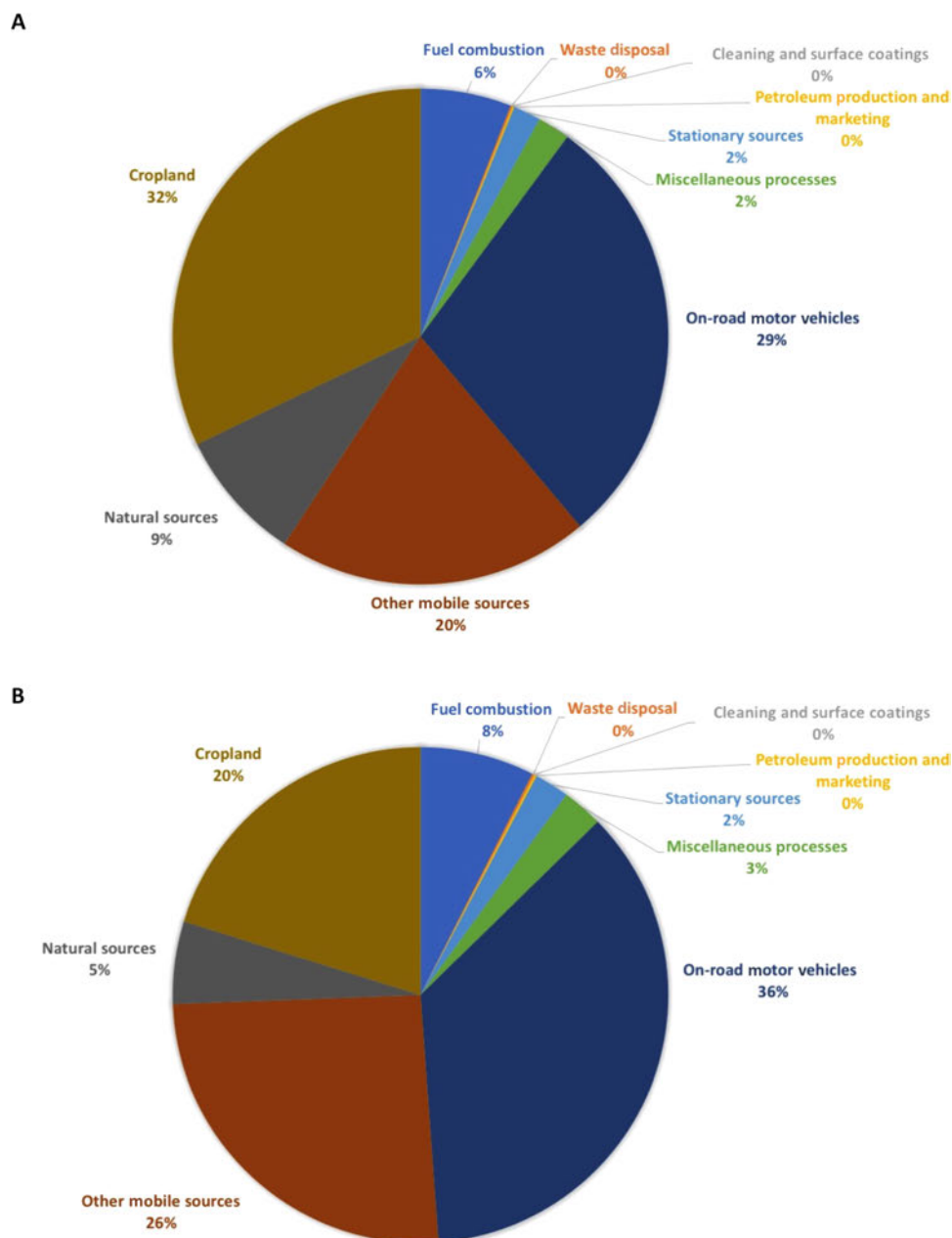


Fig. 1. Contribution of soils to statewide NO_x emissions. Based on CARB emission estimates and IMAGE modeled emission estimates for cropland and natural eco systems (A) without vegetation scavenging (gross rates) and (B) with 50% of NO_x emissions scavenged by vegetation (net rates).

rates for fertilized soils, 131.8 kg of N ha⁻¹ year⁻¹; Fig. 3). A spatial maximum hot spot of soil NO_x emissions is identified for southern reaches of the state, where climate is relatively hot and arid (17). The model also predicts local maxima in the Sacramento Delta region, the Salinas Valley, and the San Joaquin Valley, with the latter being confirmed by aircraft measurements (see below).

Modeled NO_x emissions track N fertilizer applications

Our findings support the hypothesis that biogenic sources represent a significant fraction of NO_x emissions in California, particularly in areas with high N fertilizer applications. Although we report gross soil emission estimates, NO_x uptake by vegetation can cut atmo-

spheric NO_x emissions in half (4, 18). We thereby provide a more conservative estimate that attributes 25% of statewide NO_x to the soil (Fig. 1B), which assumes that half of the soil NO_x is lost to dry deposition within nearby vegetation canopies. Reducing uncertainty regarding the soil contribution of NO_x to the statewide budget will require spatial and temporal assessments that can distinguish between sources.

Our findings for California are consistent with previous global scale estimates given the tremendous agricultural productivity of the state: Yienger and Levy (4) used a model to demonstrate that soils account for 50% of the total NO_x budget in remote agricultural regions of the Northern Hemisphere, Jaeglé *et al.* (6) found that soils were

Table 1. Modeled values and observed values collected from the literature of NO emissions in California. LAT, latitude; LONG, longitude; SFREC, Sierra Foothill Research and Extension Center.

Site	LAT	LONG	Modeled NO (kg of N ha ⁻¹ year ⁻¹)	Observed NO (kg of N ha ⁻¹ year ⁻¹)	Observed NO range (kg of N ha ⁻¹ year ⁻¹)	Reference
Imperial Valley	32.8476	115.5694	20.6	21.0	0–280	(13)
SFREC	39.2513	121.3137	2.5	3.5	4–31	(27)
Barton Flats	34.2439	116.9114	1.1	1.0	0–2	(28)
Camp Paivika	34.2429	117.2683	3.7	5.0	3–7	(28)
Stanford	37.4241	122.1661	1.9	3.5	0–7	(29)
San Dimas	34.1797	117.7681	0.0	3.0	0–19	(30)
Bonadelle Ranchos	36.9693	119.8873	4.5	7.1	4–12	(14)
Clovis	36.8252	119.7029	1.6	0.9	0–3	(14)
Corcoran	36.098	119.5604	0.2	0.1		(14)
Firebaugh	36.8588	120.456	27.7	6.7	1–18	(14)
Kearny	36.6008	119.5109	17.3	2.8	0–21	(14)
Lindcove	36.3578	119.0636	19.6	1.3	1–2	(14)
Mendota	36.7536	120.3816	23.9	0.7	0–1	(14)
Parlier	36.6116	119.5271	2.9	5.6	0–22	(14)
Plainview	36.144	119.1326	38.1	13.7	0–46	(14)
Riverdale	36.4311	119.8596	28.3	0.1	0–1	(14)
San Joaquin	36.6066	120.189	5.5	7.2	1–57	(14)
Sanger	36.708	119.556	9.1	9.6		(14)
Tranquility	36.6488	120.2527	52.9	2.1	2–3	(14)
Tulare	36.2077	119.3473	20.6	0.1	0–1	(14)
Waukena	36.1382	119.5099	10.4	0.4	0–1	(14)

responsible for 22% of worldwide NO_x emissions, Wang *et al.* (7) estimated that agricultural soils were responsible for 20 to 30% of global NO_x sources, and Davidson *et al.* (5) estimated that soils were responsible for 10% of emissions in the Southeastern United States, with agriculture contributing to 75% of total soil NO_x emissions. Furthermore, our soil NO_x emission estimates are on par with those from agrarian areas in Europe (24 to 62%) (19) and during the crop growing season in the midwestern United States (15 to 40% in June and July) (12).

In contrast to high mean efflux from agricultural soils (average, 19.8 kg of N ha⁻¹ year⁻¹), NO_x emissions from natural ecosystems were much lower (average, 1.0 kg of N ha⁻¹ year⁻¹). This points to the importance of N inputs (in fertilizer) in accelerating NO_x emissions from soil microbial communities (20). Our model based estimates compared favorably with published literature values for California and beyond, which range from 0 to 25 kg of N ha⁻¹ year⁻¹ (Table 1). Likewise, in the southern and midwestern regions of the United States, empirically measured NO_x emissions from cultivated soils are on the order of 3 to 14 kg of N ha⁻¹ year⁻¹ versus 0.1 to 3 kg of N ha⁻¹ year⁻¹ from nearby unfertilized grasslands (21–25). Other studies have also demonstrated

that cultivated land produces NO_x emissions an order of magnitude larger than forest soils in the same biome (26).

Emission estimate variability

Modeled soil NO_x emissions produced ranges that were similar to those reported in the literature (Table 1). Both modeled and observed (in situ chamber measurements) emissions were typically less than 5 kg of N ha⁻¹ year⁻¹, with larger values in the Imperial Valley (located in Southern California between the Salton Sea and Mexico; Fig. 2). Whereas most observed values were similar to those of the model, NO_x emissions showed marked variability, consistent with spatial heterogeneities of soil microbial processes. Biogenic NO_x emissions can also vary temporally, with the largest emissions spiking when fertilizers are applied (12). The timing of fertilization in California varies regionally, considering the variety of crop species grown and the different management practices used. Our model validation was restricted to a handful of empirical studies (13, 14, 27–30), which demonstrate the need for more ground measurements throughout California to better assess the local impact and spatial distribution of soil NO_x emissions.

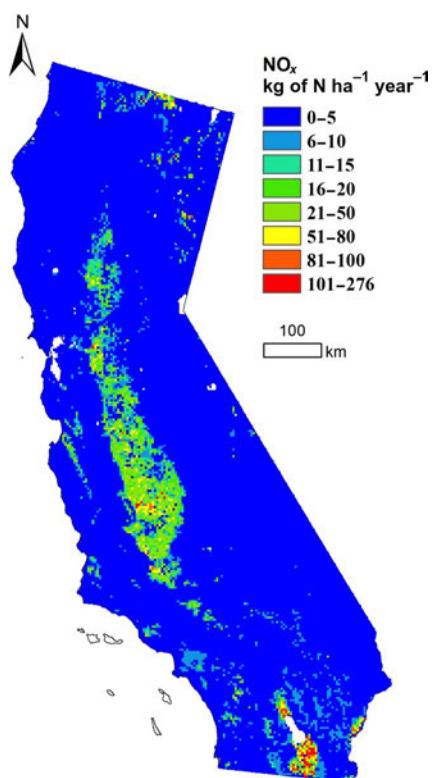


Fig. 2. Estimates of NO_x emissions from California soils (natural and cropland) generated by using stable isotopic modeling and IMAGE model.

Surface emissions estimates from airborne NO_x observations

We used airborne measurements of NO_x concentrations to estimate regional emissions in the San Joaquin Valley. This allows us to further verify our model and determine how NO_x emissions from the soil might affect regional compliance with ambient air quality standards, which are based on 1 hour and annual average concentration thresholds (31). Our top down approach involved repeated airborne measurements of NO_x made between Fresno and Visalia during the summer of 2016 (fig. S3) in conjunction with the California Baseline Ozone Transport Study (CABOTS) coordinated by CARB. Careful accounting of the height of the atmospheric boundary, coupled with direct measurements and some judicious estimates of all the terms in the NO_x concentration budget equation, allowed us to estimate surface emissions (32) of NO_x in the region of the flight experiment (see the Supplementary Materials). The average of six flight days (three at the end of July and three at the beginning of August) over a region of ~720,000 ha yielded a NO_x emission estimate of 190 ± 130 metric tons day⁻¹. According to the CARB California Emissions Projection Analysis Model (CEPAM) (33), which includes fossil fuel but not natural sources, the sum of average summertime NO_x emissions over all three counties in the surrounding area (Fresno, Tulare, and Kings covering over 3.1 million ha) amounts to 100 metric tons day⁻¹. Although the exact area and diurnal timing of the emissions from the CEPAM inventory cannot be precisely compared to the spatial and temporal footprint of our airborne sampling, the comparison between the CEPAM inventory and airborne sampling shows that soil emissions are likely a very important source of atmospheric NO_x, especially in the agriculturally intensive San Joaquin Valley. In this case, the agricultural soil source would need to account for at least

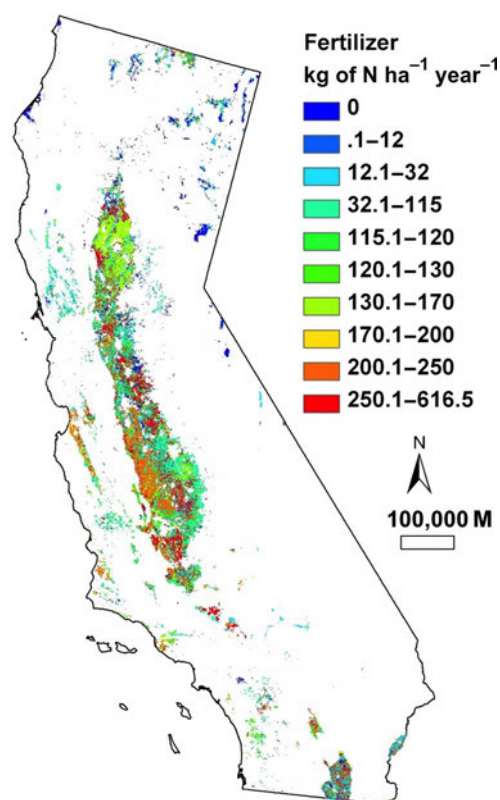


Fig. 3. Nitrogen fertilizer inputs to California soils. Fertilizer application rates are generated based on crop type, using crop specific data provided by the DWR of California and USDA fertilizer consumption database for 1964 to 2006.

47% of the total NO_x emissions or a regional flux of $12.4 \text{ kg of N ha}^{-1} \text{ year}^{-1}$ (table S4). We consider this to be a conservative estimate because the county inventories make up a much larger area than the flight domain. Furthermore, the flights did not span either commuter rush hour, when NO_x emissions are at their daily peak. We conclude that soils most likely contribute a majority of all NO_x emissions to the atmosphere in the agriculturally intensive central San Joaquin Valley.

Comparing emissions estimates between methods

We compared surface emissions estimates for the San Joaquin Valley with soil model estimates for the same region (fig. S3 and table S4). Using year round mean emissions for both natural and cropland soils, our model generated an annual flux of $24 \text{ kg of N ha}^{-1} \text{ year}^{-1}$ for the central San Joaquin Valley, between Fresno and Visalia, and as high as $36 \text{ kg of N ha}^{-1} \text{ year}^{-1}$ during the season of the airborne measurements (July to August), which yielded fluxes ranging from 14 to $39 \text{ kg of N ha}^{-1} \text{ year}^{-1}$. The correspondence between the bottom up and top down estimates builds robustness into our estimates for statewide NO_x emissions and confirms our working conclusion for substantial NO_x emissions from fertilized croplands in the Central Valley.

Our soil model estimates are slightly higher than, although comparable with, the few number of empirical measurements of NO_x emissions from the San Joaquin Valley's cropland soils (made between July and September of 1995) (14), which ranged from 0.1 to $14 \text{ kg of N ha}^{-1} \text{ year}^{-1}$ (Table 1). That we estimate higher soil NO_x fluxes via the top down and bottom up approaches is consistent with more recent empirical measurements (13), suggesting that increases in N fertilizer

use and population growth have likely accelerated soil NO_x emissions since the last time empirical measurements were reported for the region, some 20 years ago (14).

Controls on soil NO_x emissions

Previous studies have demonstrated that NO_x emissions are controlled by water filled pore space (influenced by precipitation, irrigation, and soil texture) (34), N availability (20), and temperature (13), all of which were fundamental parameters in our model based estimate of soil NO_x emissions in California (that is, the model relies on functions related to soil organic carbon, soil texture, drainage, temperature, and precipitation). We performed a model sensitivity analysis by evaluating the response of cropland denitrification rates to model input parameters at the ±10% level and examined the effect size of this parameter variation on NO_x emissions. We found that soil NO_x emissions were least sensitive to changes in soil carbon and were much more responsive to changes in soil texture, soil drainage, and climate (fig. S2).

Nitrogen input rates and climate were primary determinants of soil NO_x emissions in our model. The largest chamber based measurements of soil NO_x emissions come from the Imperial Valley in Southern California (Table 1) (12), which was accurately predicted by our model, implying that our model is capable of detecting hot spot emissions. High emissions in the Imperial Valley are likely explained by three factors. First, a biogenic source in these soils suggests a kinetic response to high temperatures that occur in this region. Second, arid soils not only produce more NO_x relative to N₂O and N₂ but also allow for the build up of inorganic N via nitrification; N that will then be released in large quantities when soils are irrigated and microbial denitrification is triggered. Third, high fertilizer inputs that increase N availability in the soil may help soils to develop a healthy community of nitrifying bacteria, providing a positive feedback to N availability and subsequent loss.

Implications for California

The CARB emission inventory provides an assessment of air pollution magnitudes and sources in California. Sources are inventoried based on four main categories: mobile, stationary, area wide, and natural. In the current CARB NO_x inventory, mobile emissions are thought to predominate (83%), whereas soil emissions are currently considered negligible (16). Here, we show that agricultural soils contribute a substantial amount of NO_x to the atmosphere. We can expect to see the significance of biogenic NO_x emissions increase as N fertilizer inputs increase to keep pace with food demands (35) and automotive NO_x controls continue to attenuate mobile fossil fuel sources. Our findings suggest the need to reconsider the role of soil NO_x sources and provide a pathway to constrain these diffuse pathways into CARB inventory analyses. Recent climate changes in California have caused pronounced heat waves and drought, factors which could exacerbate biogenic NO_x emissions, leading to increased air pollution and N deposition rates in natural ecosystems (8). Considering the limited number of field based NO_x measurements and the difficulty involved with partitioning soil versus fossil fuel sources through satellite imagery, a more robust field sampling strategy of soil NO_x emissions throughout the state could aid in efforts to understand agricultural impacts on air pollution in the Central Valley.

Several existing approaches could be used to reduce soil NO_x emissions from fertilized croplands. There are many strategies to improve fertilizer efficiencies, which would minimize the unwanted risks of N fertilizer spillovers into the environment and benefit farmers

by reducing fertilizer costs. Where mineral fertilizers are used exclusively, for example, applying different forms of fertilizer (for example, slow release fertilizers) (36) or lowering N applications and using precision agriculture to target developmental stages (37), have been shown to cut N fertilizer losses from cropland soil. Where organic amendments are applied, separating the application timing of mineral N and organic fertilizer has been shown to reduce N emissions (38). Precision fertilization, as opposed to broadcasting, can also increase N uptake and minimize losses (39). Cover crops that consume residual N, which can subsequently be incorporated into the soil, are another option for reducing N fertilizer application rates (40). A complementary institutional strategy would be to incentivize plant production for human versus livestock consumption because livestock manure and the N used to grow livestock feed are major sources of N pollution in the air and water (3). Another strategy would be to promote the reduction of NO_x to an environmentally benign gas such as dinitrogen (N₂), which can be achieved by installing riparian zones to collect fertilizer runoff or introducing nitrification inhibitors to stem denitrification rates (3, 41). The ratio in which harmful (NO_x and N₂O) and inert (N₂) gases are emitted from soils depends heavily on N availability, soil moisture, and temperature; thus, irrigation strategies are another important step to reduce N losses from agriculture.

These and many other strategies can help to reduce potentially harmful N losses from agriculture (3, 42, 43). Losses of N fertilizer are not only costly to farmers but can also create economic costs to the greater United States on the order of \$210 billion dollars per year in health and environmental damages (43, 44). Reducing NO_x emissions therefore offers a win-win situation for farmers, environmental health, and the economy.

CONCLUSIONS

This study builds on local point scale measurements (14) to provide the first spatially explicit evidence of substantial NO_x emissions from agricultural soils in California, a previously unrecognized source that is estimated to contribute 20 to 51% of the state's total NO_x budget. These soil NO_x emissions are sourced to N fertilizer applications in Central Valley croplands. The effect of large soil NO_x emissions on air quality and human health remain unclear, but the magnitude of the flux alone raises concern about its potential impact, particularly in rural California. Where biogenic sources affect air quality and health, the implementation of strategies to reduce these emissions will be imperative. A better understanding of the sources, distribution, and impact of biogenically produced NO_x will improve our ability to mitigate emissions in the future.

MATERIALS AND METHODS

To model the spatial distribution of soil NO_x emissions, we used an N isotope model (17, 45) in natural areas and an Integrated Model for the Assessment of the Global Environment (IMAGE) (46) in cropland areas to estimate total N losses from soils based on the surplus of N in the environment [see the study of Wang *et al.* (7) for model details]. The N surplus was a function of N inputs (deposition, fixation, fertilizer, and irrigation) minus N outputs besides denitrification and leaching (crop harvest and ammonia volatilization). Manure and grazing were not included as inputs/outputs; instead, we considered them as recycling functions of internal N cycling. Surplus N was then partitioned between leaching and gaseous losses based on temperature, precipitation

(irrigation), evapotranspiration, soil texture, soil drainage, soil or organic carbon content, soil total available water content, and land cover (see the Supplementary Materials). Gaseous losses were partitioned between NO, N₂O, and N₂ based on water filled pore space (fig. S1). The resulting NO flux in California was between 0 and 276 kg of N ha⁻¹ year⁻¹ with one outlier (525.7 kg of N ha⁻¹ year⁻¹) being removed.

All data sets were transformed to 4000 m × 4000 m spatial grids before model runs. We used the California Augmented Multisource Land Cover Map published by the Information Center for the Environment, University of California, Davis (UC Davis). Temperature and precipitation data (mean from 1971 to 2000) were from the PRISM (Parameter elevation Regressions on Independent Slopes Model) Climate Group, Oregon State University, created on 4 June 2010 (47). Nitrogen deposition data were based on the Community Multiscale Air Quality model by Tonnesen *et al.* (48). Nitrogen fertilizer application rates were from the Department of Water Resources (DWR) of California and U.S. Department of Agriculture (USDA) fertilizer consumption database for 1964 to 2006. Nitrogen harvest was calculated by multiplying crop production by percent dry matter by percent N for each crop type at each year. We then used the mean value for each crop type from 1980 to 2007. The data were from the USDA National Agricultural Statistics Service (2012) and the UC Davis Agricultural and Resource Economics. Nitrogen irrigation data were from the DWR irrigation database for 2001, assuming that N content in irrigation water was 1 mg of N liter⁻¹ water. We used a fixed N fixation rate for different crops: rice, 2.5 kg of N ha⁻¹ year⁻¹; beans, 40 kg of N ha⁻¹ year⁻¹; alfalfa, 400 kg of N ha⁻¹ year⁻¹; clover, 15 kg of N ha⁻¹ year⁻¹; and natural vegetation, 5 kg of N ha⁻¹ year⁻¹ (10). The ammonia volatilization rate was estimated to be 3.6% of N fertilizer, as reported in the California Department of Food and Agriculture Fertilizer Research and Education Program, and to be 15 kg of N ha⁻¹ year⁻¹ in manure applied areas and 1.6 kg of N ha⁻¹ year⁻¹ in urban areas (49). Soil properties data, including soil texture, soil drainage, SOC (soil organic carbon) content, and total available water content, were from the USDA Soil Survey. We collected data from the literature, which we then compared to our model generated fluxes. Data were collected using Google Scholar and some combination of the following search terms: “NO_x,” “nitrogen oxides,” “nitric oxide,” “emissions,” “trace gas,” “California,” and “site name.” References were then followed from papers that were found to be useful.

The airborne NO measurements were made with an Eco Physics (model CLD 88) chemiluminescence instrument with a stabilized photomultiplier tube and reaction chamber temperatures and other operating parameters to ensure a steady calibration point and high reproducibility. A blue light emitting diode photolytic converter (Model 42i BLC2 395 manufactured by Air Quality Design Inc.) was used to selectively convert NO₂ to NO for alternating measurements of NO_x (= NO + NO₂). Further, a Teflon prereaction chamber was installed to run the chemiluminescence reaction to completion before the detection cell to keep track of any interferences or changes in the background signal, thereby increasing the confidence in the measurements and lowering the detection limit generally to less than 0.05 parts per billion by volume. The instrument was cycled through the three states of NO and NO_x and background measurements were done every 20 s. Calibrations were performed by O₃ titration with a National Institute of Standards and Technology traceable NO standard (Scott Marrin Inc.) certified to within 5%. Full calibrations were performed before and after the entire flight series, with zero and span checks run routinely before and after each flight. The aircraft used to conduct the experiment is operated by Scientific Aviation Inc. (<http://scientificaviation.com/overview/>).

Emission estimates were made using a simple boundary layer budget equation for NO_x (see the Supplementary Materials). This technique was outlined in the study of Lenschow *et al.* (50), can be generalized to any scalar (51–54), and was recently used to estimate regional methane emissions in the San Joaquin Valley (32). The technique involves thoroughly probing the atmospheric boundary layer (ABL) over a particular region via aircraft, horizontally and vertically, to determine the time rate of change, horizontal advection, and vertical mixing for various scalars, as well as the boundary layer height and its growth. This technique permits the calculation of residual terms within the scalar budgets for the region of interest (32). See the Supplementary Materials and Trousdell *et al.* (32) for greater details of the budget method, error estimates, and the other aircraft measurements.

SUPPLEMENTARY MATERIALS

Supplementary material for this article is available at <http://advances.sciencemag.org/cgi/content/full/4/1/eaao3477/DC1>

Supplementary Methods

table S1. Crop classification and fertilizer rate data (mean for 1964 to 2006) collected from the DWR of California and USDA fertilizer consumption database.

table S2. ABL heights, z_r , and budget terms for the six flights.

table S3. NO_x budget table and the consequent total regional emissions for each flight.

table S4. Flight estimates of total NO_x and soil NO_x and model estimates of soil NO_x for the flight area in fig. S3 [Coordinates box: (36°51'52.09"N, 120°43'19.65"W), (37°0'6.85" N, 119°50'53.87"W), (35°57'49.03"N, 120°1'37.93"W), and (36°5'27.03"N, 118°58'2.91"W) compared with CARB inventory of total NO_x].

fig. S1. Model of how nitrogen oxide (NO), nitrous oxide (N₂O), and dinitrogen (N₂) partitioning varies with water filled pore space.

fig. S2. Sensitivity of NO emission from croplands to different input parameters: soil organic carbon (f_{soc}), soil texture (f_{txt}), soil drainage (f_{drain}), and climate (f_{clim}).

fig. S3. Airborne NO_x observation sampling area.

References (55–58)

REFERENCES AND NOTES

- World Health Organization (2014); www.who.int/mediacentre/news/releases/2014/air-pollution/en/.
- A. R. Townsend, R. W. Howarth, F. A. Bazzaz, M. S. Booth, C. C. Cleveland, S. K. Collinge, A. P. Dobson, P. R. Epstein, E. A. Holland, D. R. Keeney, M. A. Mallin, C. A. Rogers, P. Wayne, A. H. Wolfe, Human health effects of a changing global nitrogen cycle. *Front. Ecol. Environ.* **1**, 240–246 (2003).
- E. A. Davidson, M. B. David, J. N. Galloway, C. L. Goodale, R. Haeuber, J. A. Harrison, R. W. Howarth, D. B. Jaynes, R. R. Lowrance, N. B. Thomas, J. L. Peel, R. W. Pinder, E. Porter, C. S. Snyder, A. R. Townsend, M. H. Ward, Excess nitrogen in the US environment: Trends, risks, and solutions. *Issues Ecol.* **15**, 1–16 (2011).
- J. J. Yienger, H. Levy II, Empirical model of global soil biogenic NO_x emissions. *J. Geophys. Res.* **100**, 11447–11464 (1995).
- E. A. Davidson, C. S. Potter, P. Schlesinger, S. A. Klooster, Model estimates of regional nitric oxide emissions from soils of the southeastern United States. *Ecol. Appl.* **8**, 748–759 (1998).
- L. Jaeglé, L. Steinberger, R. V. Martin, K. Chance, Global partitioning of NO_x sources using satellite observations: Relative roles of fossil fuel combustion, biomass burning and soil emissions. *Faraday Discuss.* **130**, 407–423 (2005).
- C. Wang, B. Z. Houlton, W. W. Dai, E. Bai, Growth in the global N₂ sink attributed to N fertilizer inputs over 1860 to 2000. *Sci. Total Environ.* **574**, 1044–1053 (2017).
- Y. Li, B. A. Schichtel, J. T. Walker, D. B. Schwede, X. Chen, C. M. B. Lehmann, M. A. Puchalski, D. A. Gay, J. L. Collett Jr., Increasing importance of deposition of reduced nitrogen in the United States. *Proc. Natl. Acad. Sci. U.S.A.* **113**, 5874–5879 (2016).
- Environmental Protection Agency, “Nitrogen Oxide Trends”; www.epa.gov/air-trends/nitrogen-dioxide-trends.
- T. P. Tomich, K. M. Scow, *The California Nitrogen Assessment: Challenges and Solutions for People, Agriculture, and the Environment* (University of California Press, 2016).
- A. R. Russell, L. C. Valin, E. J. Bucsela, M. O. Wenig, R. C. Cohen, Space based constraints on spatial and temporal patterns of NO_x emissions in California, 2005–2008. *Environ. Sci. Technol.* **44**, 3608–3615 (2010).

12. R. C. Hudman, N. E. Moore, A. K. Mebust, R. V. Martin, A. R. Russell, L. C. Valin, R. C. Cohen, Steps towards a mechanistic model of global soil nitric oxide emissions: Implementation and space based constraints. *Atmos. Chem. Phys.* **12**, 7779–7795 (2012).
13. P. Y. Oikawa, C. Ge, J. Wang, J. R. Eberwein, L. L. Liang, L. A. Allsman, D. A. Grantz, G. D. Jenerette, Unusually high soil nitrogen oxide emissions influence air quality in a high temperature agricultural region. *Nat. Commun.* **6**, 8753 (2015).
14. P. A. Matson, M. Firestone, D. Herman, T. Billow, N. Kiang, T. Benning, J. Burns, "Agricultural systems in the San Joaquin Valley: Development of emissions estimates for nitrogen oxides" (Technical Report Contract No. 94-732, California Environmental Protection Agency, Air Resources Board, Technical Support Division, 1997).
15. M. Burger, W. R. Horwath, "Assessment of NO_x Emissions from Soil in California Cropping Systems" (Contract No. 09 329, 2013).
16. California Environmental Protection Agency Air Resources Board, *The California Almanac of Emissions and Air Quality* (Sacramento, California, 2013); www.arb.ca.gov/aqd/almanac/almanac13/almanac13.htm.
17. E. Bai, B. Z. Houlton, Y. P. Wang, Isotopic identification of nitrogen hotspots across natural terrestrial ecosystems. *Biogeosciences* **9**, 3287–3304 (2012).
18. L. N. Ganzeveld, J. Lelieveld, F. J. Dentener, M. C. Krol, A. J. Bouwman, G. J. Roelofs, Global soil biogenic NO_x emissions and the role of canopy processes. *J. Geophys. Res. Atmos.* **107**, ACH 9 1–ACH 9 17 (2002).
19. D. Simpson, Biogenic VOC emissions in Europe: Modeling the implications for ozone control strategies, paper presented at the AWMA Conference, San Diego, CA, 8 to 14 November 1993.
20. M. K. Firestone, E. A. Davidson, Microbiological basis of NO and N₂O production and consumption in soil, in *Exchange of Trace Gases Between Terrestrial Ecosystems and the Atmosphere*, M. O. Andreae, David Steven Schimel, Eds. (Wiley, 1989), vol. 47, pp. 7–21.
21. I. C. Anderson, J. S. Levine, Simultaneous field measurements of biogenic emissions of nitric oxide and nitrous oxide. *J. Geophys. Res. Atmos.* **92**, 965–976 (1987).
22. E. J. Williams, G. L. Hutchinson, F. C. Fehsenfeld, NO_x and N₂O emissions from soil. *Global Biogeochem. Cycles* **6**, 351–388 (1992).
23. D. D. Parrish, E. J. Williams, D. W. Fahey, S. C. Liu, F. C. Fehsenfeld, Measurement of nitrogen oxide fluxes from soils: Intercomparison of enclosure and gradient measurement techniques. *J. Geophys. Res. Atmos.* **92**, 2165–2171 (1987).
24. E. J. Williams, D. D. Parrish, F. C. Fehsenfeld, Determination of nitrogen oxide emissions from soils: Results from a grassland site in Colorado, United States. *J. Geophys. Res. Atmos.* **92**, 2173–2179 (1987).
25. P. M. Homyak, J. C. Blankinship, K. Marchus, D. M. Lucero, J. O. Sickman, J. P. Schimel, Aridity and plant uptake interact to make dryland soils hotspots for nitric oxide (NO) emissions. *Proc. Natl. Acad. Sci. U.S.A.* **113**, E2608–E2616 (2016).
26. E. A. Davidson, W. Kinglerlee, A global inventory of nitric oxide emissions from soils. *Nutr. Cycling Agroecosyst.* **48**, 37–50 (1997).
27. E. A. Davidson, Sources of nitric oxide and nitrous oxide following wetting of dry soil. *Soil Sci. Soc. Am. J.* **56**, 95–102 (1992).
28. M. E. Fenn, M. A. Poth, D. W. Johnson, Evidence for nitrogen saturation in the San Bernardino Mountains in southern California. *For. Ecol. Manage.* **82**, 211–230 (1996).
29. B. A. Hungate, C. P. Lund, H. L. Pearson, F. S. Chapin III, Elevated CO₂ and nutrient addition after soil N cycling and N trace gas fluxes with early season wet up in a California annual grassland. *Biogeochemistry* **37**, 89–109 (1997).
30. I. C. Anderson, M. A. Poth, Semiannual losses of nitrogen as NO and N₂O from unburned and burned chaparral. *Global Biogeochem. Cycles* **3**, 121–135 (1989).
31. Environmental Protection Agency, "NAAQS Table"; www.epa.gov/criteria-air-pollutants/naaqs-table.
32. J. F. Trousdell, S. A. Conley, A. Post, I. C. Faloon, Observing entrainment mixing, photochemical ozone production, and regional methane emissions by aircraft using a simple mixed layer framework. *Atmos. Chem. Phys.* **16**, 15433–15450 (2016).
33. California Environmental Protection Agency Air Resources Board, "The California Emissions Projection Analysis Model", (Sacramento, California, 2013); www.arb.ca.gov/app/emsinv/fcemssumcat/fcemssumcat2016.php.
34. E. A. Davidson, M. Keller, H. E. Erickson, L. V. Verchot, E. Veldkamp, Testing a conceptual model of soil emissions of nitrous and nitric oxides: Using two functions based on soil nitrogen availability and soil water content, the hole in the pipe model characterizes a large fraction of the observed variation of nitric oxide and nitrous oxide emissions from soils. *Bioscience* **50**, 667–680 (2000).
35. D. Tilman, J. Fargione, B. Wolff, C. D'Antonio, A. Dobson, R. Howarth, D. Schindler, W. H. Schlesinger, D. Simberloff, D. Swackhamer, Forecasting agriculturally driven global environmental change. *Science* **292**, 281–284 (2001).
36. R. Harrison, J. Webb, A review of the effect of N fertilizer type on gaseous emissions. *Adv. Agron.* **73**, 65–108 (2001).
37. P. A. Matson, R. Naylor, I. Ortiz Monasterio, Integration of environmental, agronomic, and economic aspects of fertilizer management. *Science* **280**, 112–115 (1998).
38. K. L. McGeough, R. J. Laughlin, C. J. Watson, C. Müller, M. Ernfors, E. Cahalan, K. G. Richards, The effect of cattle slurry in combination with nitrate and the nitrification inhibitor dicyandiamide on in situ nitrous oxide and dinitrogen emissions. *Biogeosciences* **9**, 4909–4919 (2012).
39. K. A. Smith, D. R. Jackson, T. H. Misselbrook, B. F. Pain, R. A. Johnson, PA—Precision agriculture: Reduction of ammonia emission by slurry application techniques. *J. Agric. Eng. Res.* **77**, 277–287 (2000).
40. M. J. Helmers, J. L. Baker, Strategies for nitrate reduction: The Cedar River case study, paper presented at the Integrated Crop Management Conference, Iowa State University, Ames, Iowa, 1 to 2 December 2010.
41. H. J. Di, K. C. Cameron, R. R. Sherlock, Comparison of the effectiveness of a nitrification inhibitor, dicyandiamide, in reducing nitrous oxide emissions in four different soils under different climatic and management conditions. *Soil Use Manage.* **23**, 1–9 (2007).
42. M. A. Sutton, C. M. Howard, J. W. Erisman, G. Billen, A. Bleeker, P. Grennfelt, H. Van Grinsven, B. Grizzetti, *The European Nitrogen Assessment: Sources, Effects and Policy Perspectives* (Cambridge Univ. Press, 2011).
43. B. Z. Houlton, E. Boyer, A. Finzi, J. Galloway, A. Leach, D. Liptzin, J. Melillo, T. S. Rosenstock, D. Sobota, A. R. Townsend, Intentional versus unintentional nitrogen use in the United States: Trends, efficiency and implications. *Biogeochemistry* **114**, 11–23 (2013).
44. D. J. Sobota, J. E. Compton, M. L. McCrackin, S. Singh, Cost of reactive nitrogen release from human activities to the environment in the United States. *Environ. Res. Lett.* **10**, 025006 (2015).
45. B. Z. Houlton, E. Bai, Imprint of denitrifying bacteria on the global terrestrial biosphere. *Proc. Natl. Acad. Sci. U.S.A.* **106**, 21713–21716 (2009).
46. G. Van Drecht, A. F. Bouwman, J. M. Knoop, A. H. W. Beusen, C. R. Meinardi, Global modeling of the fate of nitrogen from point and nonpoint sources in soils, groundwater, and surface water. *Global Biogeochem. Cycles* **17**, 1115 (2003).
47. PRISM Climate Group, Oregon State University, <http://prism.oregonstate.edu>, created 4 February 2004.
48. G. Tonnesen, Z. Wang, M. Omary, C. J. Chien, "Assessment of Nitrogen Deposition: Modeling and Habitat Assessment," (CEC 500 2006 032, California Energy Commission, PIER Energy Related Environmental Research, 2007).
49. G. R. Cass, S. Gharib, M. Peterson, J. W. Tilden, "The origin of ammonia emissions to the atmosphere in an urban area," (Open file report 82–6, Environmental Quality Laboratory, California, Institute of Technology, 1982).
50. D. H. Lenschow, P. B. Krummel, S. T. Siems, Measuring entrainment, divergence, and vorticity on the mesoscale from aircraft. *J. Atmos. Oceanic Tech.* **16**, 1384–1400 (1999).
51. S. R. Kawa, R. Pearson Jr., Ozone budgets from the dynamics and chemistry of marine stratocumulus experiment. *J. Geophys. Res.* **94**, 9809–9817 (1989).
52. A. Bandy, I. C. Faloon, B. W. Blomquist, B. J. Huebert, A. D. Clarke, S. G. Howell, R. L. Mauldin, C. A. Cantrell, J. G. Hudson, B. G. Heikes, J. T. Merrill, Y. Wang, D. W. O'Sullivan, W. Nadler, D. D. Davis, Pacific atmospheric sulfur experiment (PASE): Dynamics and chemistry of the south pacific tropical trade wind regime. *J. Atmos. Chem.* **68**, 5–25 (2011).
53. S. A. Conley, I. Faloon, G. H. Miller, D. H. Lenschow, B. Blomquist, A. Bandy, Closing the dimethyl sulfide budget in the tropical marine boundary layer during the pacific atmospheric sulfur experiment. *Atmos. Chem. Phys.* **9**, 8745–8756 (2009).
54. I. Faloon, S. A. Conley, B. Blomquist, A. D. Clarke, V. Kapustin, S. Howell, D. H. Lenschow, A. R. Bandy, Sulfur dioxide in the tropical marine boundary layer: Dry deposition and heterogeneous oxidation observed during the pacific atmospheric sulfur experiment. *J. Atmos. Chem.* **63**, 13–32 (2009).
55. J. B. Burkholder, *Chemical Kinetics and Photochemical Data for Use in Atmospheric Studies. Evaluation No. 18, JPL Publication 15–10* (Jet Propulsion Laboratory, 2009); <http://jpldataeval.jpl.nasa.gov>.
56. W. H. Brune, B. C. Baier, J. Thomas, X. Ren, R. C. Cohen, S. E. Pusede, E. C. Browne, A. H. Goldstein, D. R. Gentner, F. N. Keutsch, J. A. Thornton, Ozone production chemistry in the presence of urban plumes. *Faraday Discuss.* **189**, 169–189 (2016).
57. T. Karl, P. K. Misztal, H. H. Jonsson, S. Shertz, A. H. Goldstein, A. B. Guenther, Airborne flux measurements of BVOCs above Californian oak forests: Experimental investigation of surface and entrainment fluxes, OH densities, and Damköhler numbers. *J. Atmos. Sci.* **70**, 3277–3287 (2013).
58. Soberanes Fires; http://cdfdata.fire.ca.gov/incidents/incidents_details_info?incident_id=1348.

Acknowledgments: We would like to thank T. O'Green and D. Liptzin for assistance with data acquisition and S. Chen for sharing her Weather Research and Forecasting (WRF) modeling runs. **Funding:** This work was supported by the NSF Postdoctoral Research Fellowship in Biology (1611895), the Major State Basic Research Development Program of China (2014CB954400), the NSF CAREER Grant (1411368), and the Dave and Lucile Packard Foundation. I.F. was supported in part by the California Agricultural Experiment Station, Hatch

project CA D LAW 2229 H. The airborne NO_x measurements were supported by a grant sponsored by the U.S. Environmental Protection Agency through the Bay Area Air Quality Management District (grant #2016 129) for the CARB's CABOTS project. **Author contributions:** M.A., E.B., and B.Z.H. conceived the research and designed the study. M.A. collected literature data on NO_x observations recorded in California. E.B. and B.Z.H. developed the model. E.B. and C.W. generated model estimates of soil NO_x emissions. I.F., J.T., and S.C. performed airborne measurements of NO_x and generated estimates of soil NO_x emissions for the Central Valley in California. M.A. led the manuscript preparation with input from all co authors. **Competing interests:** The authors declare that they have no competing interests and have filed no patents related to this work. **Data and materials availability:** All data needed to evaluate the conclusions in the paper are present in the paper and/or the Supplementary Materials. Additional data

related to this paper may be requested from the authors. Please contact the corresponding author for additional data not reported in the manuscript or Supplementary Materials.

Submitted 10 July 2017
Accepted 5 January 2018
Published 31 January 2018
10.1126/sciadv.aao3477

Citation: M. Almaraz, E. Bai, C. Wang, J. Trousdell, S. Conley, I. Faloona, B. Z. Houlton, Agriculture is a major source of NO_x pollution in California. *Sci. Adv.* **4**, eaao3477 (2018).

Agriculture is a major source of NO_x pollution in California

Maya A maraz, Ed th Ba , Chao Wang, Just n Trouse , Stephen Con ey, lan Fa oona and Benjam n Z. Hou ton

Sci Adv 4 (1), eaao3477.

DOI: 10.1126/sc adv.aao3477

ARTICLE TOOLS

<http://advances.sciencemag.org/content/4/1/eaao3477>

SUPPLEMENTARY MATERIALS

<http://advances.sciencemag.org/content/suppl/2018/01/29/4.1.eaao3477.DC1>

REFERENCES

This article cites 41 articles, 5 of which you can access for free
<http://advances.sciencemag.org/content/4/1/eaao3477#BIBL>

PERMISSIONS

<http://www.sciencemag.org/help/reprints-and-permissions>

Use of this article is subject to the [Terms of Service](#)

Science Advances (ISSN 2375-2548) is published by the American Association for the Advancement of Science, 1200 New York Avenue NW, Washington, DC 20005. 2017 © The Authors, some rights reserved; exclusive licensee American Association for the Advancement of Science. No claim to original U.S. Government Works. The title *Science Advances* is a registered trademark of AAAS.

EXHIBIT D

Social Disparities in Nitrate-Contaminated Drinking Water in California's San Joaquin Valley

Carolina Balazs,¹ Rachel Morello-Frosch,^{2,3} Alan Hubbard,² and Isha Ray¹

¹Energy and Resources Group, ²School of Public Health, and ³Environmental Science Policy and Management, University of California, Berkeley, California, USA

BACKGROUND: Research on drinking water in the United States has rarely examined disproportionate exposures to contaminants faced by low-income and minority communities. This study analyzes the relationship between nitrate concentrations in community water systems (CWSs) and the racial/ethnic and socioeconomic characteristics of customers.

OBJECTIVES: We hypothesized that CWSs in California's San Joaquin Valley that serve a higher proportion of minority or residents of lower socioeconomic status have higher nitrate levels and that these disparities are greater among smaller drinking water systems.

METHODS: We used water quality monitoring data sets (1999–2001) to estimate nitrate levels in CWSs, and source location and census block group data to estimate customer demographics. Our linear regression model included 327 CWSs and reported robust standard errors clustered at the CWS level. Our adjusted model controlled for demographics and water system characteristics and stratified by CWS size.

RESULTS: Percent Latino was associated with a 0.04-mg nitrate-ion (NO₃)/L increase in a CWS's estimated NO₃ concentration [95% confidence interval (CI), -0.08 to 0.16], and rate of home ownership was associated with a 0.16-mg NO₃/L decrease (95% CI, -0.32 to 0.002). Among smaller systems, the percentage of Latinos and of homeownership was associated with an estimated increase of 0.44 mg NO₃/L (95% CI, 0.03–0.84) and a decrease of 0.15 mg NO₃/L (95% CI, -0.64 to 0.33), respectively.

CONCLUSIONS: Our findings suggest that in smaller water systems, CWSs serving larger percentages of Latinos and renters receive drinking water with higher nitrate levels. This suggests an environmental inequity in drinking water quality.

KEY WORDS: California, drinking water, environmental justice, nitrate, public health, Safe Drinking Water Act, social disparities, water systems. *Environ Health Perspect* 119:1272–1278 (2011). <http://dx.doi.org/10.1289/ehp.1002878> [Online 3 June 2011]

An array of drinking water–related problems still exists in the United States, despite a history of investment in sophisticated water infrastructure and the existence of federal laws such as the Clean Water Act of 1972 and Safe Drinking Water Act of 1974 (SDWA) that regulate source contamination and protect the public's health. These problems include increasing source contamination (Dubrovsky et al. 2010), exposure to chemical and microbial contaminants, poor implementation of water laws (Burke 2009; Duhigg 2009), and degrading infrastructure (Levin et al. 2002). Rural areas often face the largest burden, as aquifers are contaminated by intensive agriculture and livestock production (Dubrovsky et al. 1998). Some rural unincorporated areas, such as some communities along the U.S.–Mexico border, lack access to adequate infrastructure, service provision, and clean water (Olmstead 2004; Pilley et al. 2009).

Despite these problems, there is a paucity of studies that examine social disparities in exposure to unsafe water. A literature review in the 1990s (Calderon et al. 1993) recommended that more quantitative analyses examine whether vulnerable populations, including people of color and the poor, are disproportionately affected by drinking water contamination. Since then, a handful of studies have

addressed different aspects of this issue. In San Joaquin County, California, one study found a weak but significant relationship between areas with higher poverty and greater proportions of minorities and poor drinking water quality (Byrne 2003). Research in the Navajo Nation found bacteriological and chemical contamination in unregulated drinking water sources (Murphy et al. 2009). In Arizona, researchers examined whether public water systems serving higher fractions of minority or low-socioeconomic-status (SES) residents were more likely to exceed the arsenic maximum contaminant level (MCL) than were those serving higher fractions of whites or high-SES residents. They found a positive association between the percentage of Latino residents and the likelihood of exceeding the MCL of arsenic. However, they concluded that environmental justice concerns were unwarranted for Latinos, because there was no difference between the percentages of Latinos who were served by water systems with and without violations. (Cory and Rahman 2009). In New Mexico, preliminary research documented high arsenic levels in drinking water sources that provided water to predominantly Latino border communities known as “colonias” (Pilley et al. 2009).

Our research addresses several methodological limitations of previous studies,

particularly regarding appropriate unit of analysis, characterization of exposure, and scale. For example, Byrne (2003) estimated average trichloroethylene levels and MCL exceedances in drinking water systems and characterized exposure as a continuous measure across San Joaquin County; the community level, however, is more appropriate when considering community-level exposure. Cory and Rahman (2009) characterized the association between percent minority and a binary outcome of arsenic, rather than a continuous measure of arsenic levels, and they did not explore this association among smaller systems where they noted that most arsenic violations occurred.

Our study used the community as the unit of analysis to examine the relationship between nitrate concentration in community water systems (CWSs) and social factors. CWSs are public water systems that serve water year-round to at least 25 people or have > 15 service connections [U.S. Environmental Protection Agency (EPA) 2010b]. We characterized potential exposure to nitrate because it is one of the most common contaminants found in groundwater (Harter 2009; Spalding and Exner 1993) yet has received little attention regarding social disparities in exposure.

Nitrate in drinking water is associated with methemoglobinemia (i.e., “blue baby syndrome”) in infants (Fan and Steinberg 1996; U.S. EPA 2010a), although other risk factors include enteric infections (Charamandari et al. 2001; Hanukoglu and Danon 1996) and foods

Address correspondence to C. Balazs, 310 Barrows Hall, University of California, Berkeley, CA 94720-3050 USA. Telephone: (510) 642-1640. Fax: (510) 642-1085. E-mail: carolinabalazs@berkeley.edu

Supplemental Material is available online (<http://dx.doi.org/10.1289/ehp.1002878>).

We thank L. Firestone, S. de Anda, and M. Herrera; R. Haberman [former San Joaquin Valley Regional Engineer for California Department of Public Health (CDPH) Drinking Water Program], D. Spath (former Chief of the Division of Drinking Water and Environmental Management, CDPH), and C. Peterman for support and feedback on analysis; CDPH and Tulare County Environmental Health Services for data; and B. Nerness for research assistance.

This research was supported by a National Science Foundation graduate research fellowship, the California Endowment through a collaborative research grant between Community Water Center and University of California–Berkeley, and the Switzer Environmental Fellowship.

The authors declare they have no actual or potential competing financial interests.

Received 19 August 2010; accepted 3 June 2011.

high in nitrates (Sanchez-Echaniz et al. 2001). Epidemiologic data also suggest an association between nitrate levels in drinking water and reproductive toxicity, developmental effects, and various cancers (Fan and Steinberg 1996; Ward et al. 2005, 2010), although the consistency of these associations varies. To protect against methemoglobinemia, the SDWA has established an MCL of 45 mg/L as nitrate ion (NO_3^-) or 10 mg/L as nitrate-nitrogen in drinking water (U.S. EPA 2010a).

California's San Joaquin Valley is an important site for examining potential disparities in exposure to nitrate. With its intensive irrigated agriculture, the valley has two of the most contaminated aquifers in the nation and some of the highest nitrate levels in the country (Dubrovsky et al. 1998, 2010). Because nearly 95% of the valley's population relies on groundwater for drinking [Permits, Inspections, Compliance, Monitoring and Evaluation (PICME) [California Department of Public Health (CDPH) 2008a], groundwater contamination is a particular health risk. This risk is compounded by the fact that with high costs of mitigation, few systems actually treat for nitrate. The San Joaquin Valley also has some of the highest rates of poverty and minority populations—particularly Latinos—in the state (U.S. Census Bureau 2007). These communities are economically and socially disadvantaged, making it harder for them to afford mitigation or to address related health consequences of nitrate contamination. The continued use of nitrogen-based fertilizers (Dubrovsky et al. 2010; Ruddy et al. 2006) and the increasing demand for groundwater (Glover 2010) further highlight the importance of this contaminant, because exposure may become increasingly widespread.

Given this context, we used water quality monitoring data from the CDPH to analyze the association between racial/ethnic and SES characteristics of people served by CWSs and nitrate levels of these systems in the San Joaquin Valley. With few exceptions (Byrne 2003), there has been limited use of CDPH monitoring data to examine whether certain groups are disproportionately affected by exposure to drinking water contaminants. Similarly, despite an acknowledgment of the burden faced by small systems (Committee on Small Water Systems 1997), few studies have explored associated social disparities.

We hypothesized that CWSs serving a higher percentage of minority or lower-SES residents have higher nitrate levels and that these disparities are likely to be greater among smaller drinking water systems. Disparities in nitrate exposures, if they exist, could signal a potential environmental injustice. This analysis expands the emerging literature on drinking water quality and social disparities in the United States and informs national- and state-level policy on the needs of underresourced water systems.

Materials and Methods

Our units of observation were CWSs in California's San Joaquin Valley. We used three measures to test our study's hypotheses: *a*) estimated average nitrate concentrations for each CWS to describe average water quality served to customers; *b*) population potentially exposed (PEP) to three nitrate levels to estimate the population affected by nitrate contamination; and *c*) nitrate concentrations at points of entry into each CWS's distribution system to assess the relationship between demographic characteristics of customers and CWS nitrate levels. The first two measures were used in a series of descriptive statistical analyses. The third measure was used as the outcome variable in linear regression models that estimated the relationships between race/ethnicity and SES and a system's nitrate concentration.

Sample selection and time period. We included CWSs that were active in the San Joaquin Valley between 1999 and 2001, had at least one point-of-entry source with a nitrate sample reported for this period, and had any source (i.e., point of entry or not) with geographic coordinate data available to estimate CWS demographics. Point-of-entry sources can be defined as sources of supply (e.g., well with no treatment or effluent from a well/surface water plant) that directly enter into the distribution system (Figure 1). We used nitrate-sampling data from 1999 to 2001 and demographic data from the 2000 Census. The sampling period represents one full compliance period under the SDWA [California Code of Regulations (CCR) 2008, §64400.25]. Of the 873 CWSs that were active during 1999–2001, 711 had sources with geographic coordinates. Of these, 327 (37%) had nitrate water quality sampling data and were included in our final sample.

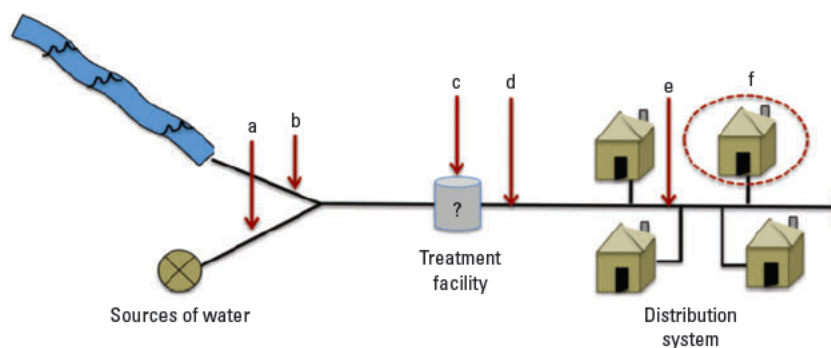


Figure 1. Schematic of a community water system (CWS) indicating the location of point-of-entry sources and the use of average nitrate concentration in the distribution system as a proxy for tap water quality. Water entering the distribution system may flow from a groundwater well (point a) or from a surface water source (i.e., stream; point b). Water may then be treated (point c; different treatment techniques may be used, depending on the contaminant of interest and original source). Water then enters the distribution system at points of entry (point d). In this example, nitrate samples would be from point d, because points a and b flow into the same point of entry. Average nitrate level at point d is used to represent average water quality in the distribution system (point e). Nitrate levels in the distribution system are a proxy for tap water quality (point f). If points a and b are separate points of entry (i.e., do not flow into a shared point d), nitrate sample points would be used from each source separately. Constant and equal flows are assumed.

of 2 mg NO₃/L (CCR 2008, §64432), we took the square root of the value as a proxy for that sample's nitrate level (Lubin et al. 2004). We did not have flow measurements for the individual sources that contributed water to each CWS's distribution system. Therefore, we could not determine a flow-weighted measure of distribution water quality for each CWS based on the nitrate level measured in samples from each contributing source. Instead, we assumed that each point-of-entry source contributed independently and equally to a CWS's distribution system, and that each source contributed a constant amount to the system, regardless of season.

Finally, we determined the average nitrate level for each point-of-entry source and averaged the resulting values across all sources to estimate an average systemwide nitrate level. The systemwide average was then used to categorize each CWS's average nitrate concentration as *a*) low, defined as < MCL/2 (< 22.5 mg NO₃/L); *b*) medium (22.5–44.9 mg NO₃/L); and *c*) high (≥ 45 mg NO₃/L, the MCL for nitrate). These categories correspond to those used to assess source-level nitrate concentrations for regulatory purposes (CCR 2008, §64432.1). Besides the high category, the medium category is important to consider because research suggests that exposure to nitrate in drinking water at half the MCL can cause adverse health effects among susceptible subpopulations (DeRoos et al. 2003). In addition to calculating average nitrate levels, we used nitrate MCL violation data from PICME to verify whether CWSs with high nitrates did in fact receive violations, and to run a sensitivity analysis on PEP data.

Potentially exposed population. Using a method by Storm (1994), we computed the potentially exposed population (PEP) by apportioning the total population served by each CWS into three exposure categories based on the proportion of sources for that CWS with average nitrate levels that were low, medium, or high, as defined above. The population in each category was then summed across all CWS to estimate the total population potentially exposed to the three nitrate levels. The approach to calculate the PEP for the high-nitrate category is summarized by the following equation:

$$PEP_h = \sum_{i=1}^{327} (X_i \times s_{ih} / S_{it}), \quad [1]$$

where X_i is the total population served in CWS i ; s_{ih} is the number of sources for CWS i with average nitrate concentrations classified as high (h); and S_{it} is the total number of point-of-entry sources for CWS i . To calculate the PEP for the low (l) or medium (m) nitrate categories, we replaced s_{ih} with s_{il} or

s_{im} , respectively. We used PICME 2008 data on the number of people served by each CWS to calculate the population size in each exposure category during 1999 to 2001. If the number of customers served by a CWS was not available from the PICME data, we used information from the CDPH Water Quality Monitoring database. To estimate population counts of potentially exposed individuals according to demographic characteristics (e.g., race/ethnicity) we multiplied the potentially exposed population in each nitrate category for each CWS by the estimated proportion of customers in each demographic subgroup for the CWS, and then summed these values across all CWS for each nitrate category. Because home ownership is based on housing units rather than population count, we did not derive a count of housing units.

Statistical analysis of nitrate levels and CWS characteristics. We used a linear regression model to analyze the relationship between CWS demographics and nitrate levels. We fitted a model selected *a priori* that controlled for known or hypothesized system-level confounders. We originally used a mixed model approach to account for clustering (Laird and Ware 1982). However, diagnostics of the mixed model indicated a very non-normal distribution of residuals. Therefore, we used an approach that provided inference that was robust under laxer modeling assumptions. To derive the inference (i.e., standard errors), we clustered outcomes at the water system level (i.e., point-of-entry nitrate concentrations measured on a given day for a given source). Thus, our final model reported sandwich-type robust standard errors (Huber 1967) that allow for arbitrary correlation, including correlation within or across sources in a CWS.

Our outcome variable, Y_{ijk} , is nitrate concentration for the i th water system, the j th source in system i , on day k (since 1 January 1999). Although nitrate samples from individual sources are our outcome measurements, the CWS is the primary unit of analysis, consistent with average nitrate level calculations discussed above. Our final model did not reweight CWSs with more samples (as the mixed model might have, depending on the implied estimated correlation structure), because we wanted CWS to contribute measurements based on a proxy of the number of people served. Thus, systems with more measurements contributed more to the estimates. We addressed this assumption by stratifying by system size, to see if smaller CWSs (with fewer samples) had a different effect than did larger CWSs. Because differences between the estimates of the mixed model and the linear model were small, this comparison provided evidence that the nonweighted approach of our final model was reasonable.

Key independent variables were the percentage of Latino and non-Latino people of color served by CWSs (referent category was non-Latino whites) and percent home ownership in the area served by a CWS. Latinos were analyzed separately because they are the largest ethnic group in the valley (40%; U.S. Census Bureau 2007). SES was represented by home ownership rate, which is a proxy for wealth and political representation (Krieger et al. 1997; Morello-Frosch et al. 2001; Oliver and Shapiro 1997). Because of our focus on CWS-level exposures, these variables were measured at the CWS level. We assumed these remained constant for all 3 years.

Race/ethnicity and home ownership data were derived from the 2000 U.S. Census (U.S. Census Bureau 2000). Because CWS service areas do not follow census boundaries, we used two spatial approaches in geographic information systems to estimate demographic variables for each CWS. We first compared an aerially weighted approach using digitized CWS boundaries in two pilot counties (Tulare and Fresno) with a second approach joining spatial coordinates from CDPH data for all sources (well fields, surface water intakes, and treatment plants) to census block groups. Based on spatial and goodness-of-fit comparisons, we concluded that it was reasonable to use the latter approach [for details on the aerially weighted approach and the comparison between the two methods, see Supplemental Material (<http://dx.doi.org/10.1289/ehp.1002878>)]. In brief, for each CWS, we estimated a population-based average of each variable across all block groups that included sources for the CWS. For example, if a CWS had two sources in two census block groups, we determined the population-weighted average of the variable across both census block groups and used that value to derive a percent estimate of demographic groups (e.g., 50% Latino) served by each CWS.

We controlled for other water system characteristics that could be potential confounders: source of water (groundwater or groundwater plus surface water vs. surface water alone), whether the system served a city (i.e., incorporated) or an unincorporated area, ownership structure of the system [publicly vs. privately owned and not regulated by the Public Utility Commission (PUC), with privately owned PUC-regulated systems as the referent category], system location (agricultural valley floor or not), season (summer/fall or winter/spring), year of sampling (2000 or 2001, with 1999 as referent category), and number of service connections (< 200 or ≥ 200 connections). CWSs with < 200 connections are generally considered "small" (CCR 2008, §64432.1). We determined ownership structure by combining data in PICME with data from the PUC's list

of regulated systems. We obtained all other characteristics from PICME. With the exception of year and season, which were measured at the source level, all covariates were measured at the water system level.

In addition to models including all CWSs, we stratified by system size to assess whether demographic effects on water quality might be stronger among smaller systems and to test the hypothesis that scale alone explains water quality. We also used our final model to estimate the amount of nitrate contamination attributable to the proportion of the population that is Latino. We did so by using the final model to predict expected values for each observation if percent Latino equaled zero, as described in Greenland and Drescher (1993). All statistical analyses were conducted using Stata (version 10; StataCorp LP, College Station, TX). We used Stata's cluster command (clustering at the CWS level) to derive robust SEs.

Results

Descriptive statistics. The 327 systems in our sample served approximately 2.95 million people, or 96% of the San Joaquin Valley population served by CWSs (Table 1). The distribution of average system-level nitrate concentrations is right-skewed and ranges from 0 to 150 mg NO₃/L. This distribution and range are similar for average source-level nitrate concentrations and for individual sampling points (data not shown). The mean proportion of Latinos served across these CWSs was 32%, with an interquartile range (IQR) of 10–50%. The mean proportion of homeownership was 70%, with an IQR of 60–82%. Compared with all the CWSs in the valley active from 1999 to 2001, our study sample underrepresented small CWSs that have < 200 connections (49% vs. 73%; Table 1). The number of samples per source in systems with < 200 connections ranged from 1 to 110 (mean, 3.2), compared with a range of 1–133 (mean, 4.5) for systems with ≥ 200 connections. Six percent of samples had concentrations below the detection limit.

Overall, 3% ($n = 10$) of all CWSs in our sample had high average nitrate concentrations (above the MCL of 45 mg NO₃/L) for at least some part of the study period, 10% ($n = 33$) had medium average concentrations (MCL/2 to MCL), and 87% ($n = 284$) had low average concentrations (< MCL/2; Figure 2). Of the 10 CWSs with an average nitrate concentration > MCL, 9 had < 200 connections and 8 had only one or two sources. All but 1 of these 10 CWSs received at least one MCL violation during the study period, and 14 CWSs in our sample (serving ~ 92,268 people) received at least one MCL violation [PICME (CDPH 2008a); see also Supplemental Material, Table 1 (<http://dx.doi.org/10.1289/ehp.1002878>)].

CWSs that served higher fractions of Latinos and lower fractions of homeowners (i.e., more renters) had higher average nitrate levels. Figure 3 shows that in the two highest Latino quartiles, proportionately more systems had average nitrate concentrations

> MCL (i.e., 5% and 7% in the two higher quartiles compared with 0% in both of the lower quartiles). These two quartiles also had the largest fractions of CWSs in the medium nitrate category. The two quartiles with the lowest rates of home ownership had the

Table 1. CWSs included in study sample compared with all active CWSs, San Joaquin Valley, California, 1999–2001.

Variable of interest	Active CWSs with source location ($n = 327$)	CWSs in study ($n = 327$)	CWSs with < 200 connections ($n = 160$)	CWSs with ≥ 200 connections ($n = 167$)
Total population	3,047,822 ^a	2,948,346	27,165	2,921,181
Latino population (%)	34	39	29	40
White population (%)	58	47	64	47
Population above poverty level ^b (%)	57	57	59	57
Population served (mean/median)	4,206/150	9,016/565	170/100	17,492/430
Incorporated ^c (%)	9	18	2	34
< 200 connections (n)	73	49	100	0
Only groundwater ^d (%)	89	90	97	84
Groundwater and surface water ^d (%)	5	8	3	13

^aApproximately 71,418 people were served by CWSs whose sources did not have geographic coordinates, and 80 CWSs had no population estimates available; including these sources, the estimate of "true" population served by active CWSs was at least 3,119,240. ^bAbove 200% of the poverty level. ^cA CWS that serves a city that is a legally recognized municipal corporation with a charter from the state and governing officials that is incorporated, as opposed to a water system that serves an unincorporated area. ^dReference group, surface water only.

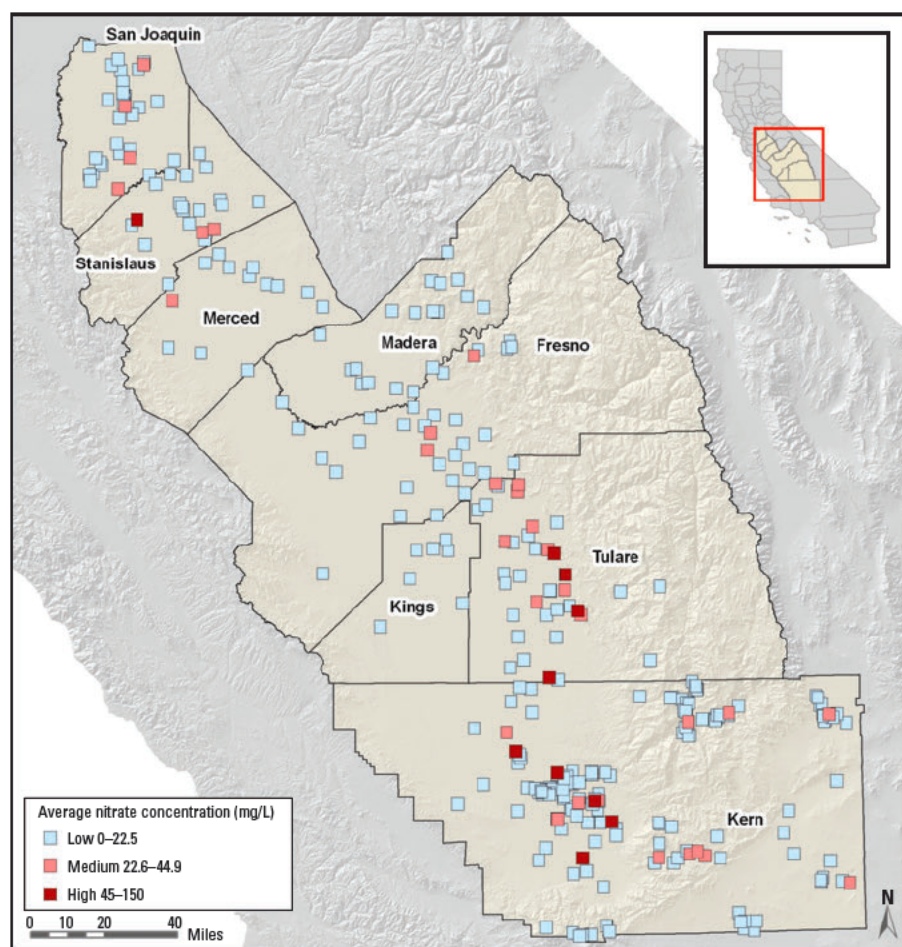


Figure 2. Average nitrate concentration of CWSs in California's San Joaquin Valley, 1999–2001 ($n = 327$). Estimates are based on an average of each point-of-entry source's average concentration. Data are from CDPH (2008) Water Quality Monitoring and PICME databases (CDPH 2008a, 2008b). Approximate locations of CWSs are depicted, but not true boundaries. Because of close proximity of some CWSs, some CWSs not fully visible.

largest proportions of systems in the medium and high nitrate categories (15% and 22%, respectively), compared with the two quartiles with the highest rates of home ownership (which had 7% and 8%, respectively).

Of the population served in our sample, approximately 84.6% (~ 2,494,442 people) were potentially exposed to low nitrate levels, 15.2% (~ 448,729 people) to medium nitrate levels, and 0.2% (~ 5,176 people) to high nitrate levels (Table 2). Of the 5,176 people served water with nitrates above the MCL, 56% were people of color (50% Latinos and 6% non-Latino), compared with 52% in the low and medium nitrate categories (Table 2). The percentage of Latinos served by high-nitrate CWSs was higher than the percentage of Latinos served by CWSs in the other two nitrate categories (39% and 40% for low and medium nitrate, respectively). This percentage was also greater than the percentage of Latinos in our entire study sample (39%; Table 1). This percentage was also higher than the percentage of Latinos served by CWSs in the other two nitrate categories (39% and 40% for low and medium nitrate, respectively).

Model results. Table 3 shows the multivariate modeling results. Unadjusted models indicate that percent Latino was positively and significantly [$\beta = 0.14$; 95% confidence interval (CI), 0.04–0.24] correlated with the average nitrate concentration in the distribution system. Conversely, home ownership was negatively correlated with average nitrate concentration but only marginally significant ($\beta = -0.15$; 95% CI, -0.30 to 0.003).

Our adjusted model suggests that, on average, a 1% increase in Latinos served by a CWS was associated with an increase of 0.04 mg NO₃/L (95% CI, -0.08 to 0.16). For home ownership, each percent increase was associated with a decrease of 0.16 mg NO₃/L (95% CI, -0.33 to 0.002). For systems with < 200 connections, the associations between percent Latino and home ownership and nitrate

concentration were consistent with both the unadjusted model and adjusted model for all CWSs, but the strength of the association for percent Latino increased. Specifically, on average, each percent increase in Latino was associated with a 0.44 mg NO₃/L increase (95% CI, 0.03–0.84) in the smaller systems. A 1% increase in home ownership was associated with a 0.15 mg NO₃/L decrease (95% CI, -0.64 to 0.33), although the association was not statistically significant. In systems with ≥ 200 connections, neither race/ethnicity nor home ownership was associated with nitrate concentrations. Using the final model to predict expected values, we estimated that among small systems, nitrate levels for CWSs with 0% Latinos would be, on average, 6 mg NO₃/L lower compared with CWSs at the mean.

Discussion

To our knowledge, this is the first study to examine the relationship between nitrate levels in CWSs and social disparities in the United States. After stratifying by system size, we found that among systems with < 200 connections, those serving higher percentages of Latinos had higher nitrate levels. We found an inverse but not statistically significant association between home ownership and nitrate levels for smaller systems. For large systems, we did not find significant associations between race/ethnicity or home ownership and nitrate levels. Our findings corroborate previous drinking water studies (e.g., Byrne 2003) that showed a positive relationship between percent minority and poor water quality but are specific to nitrate contamination at the community level. That water quality varied by percent Latino or home ownership matters not only because of environmental equity but also because elevated nitrate levels could pose a greater hazard to subpopulations that may have less access to health care.

The association of race/ethnicity and SES with nitrate levels could be due to several

factors. Race/ethnicity could have been related to proximity to agriculture, as well as the ability of residents to participate in the governance of their CWSs. For example, in systems with higher fractions of Latinos, language abilities, citizenship status, or lack of political clout could inhibit residents from speaking out and demanding improvements in water quality (for a discussion in relation to electoral politics, see Michelson 2000). Home ownership could have been negatively associated with nitrate levels because renter-based communities may have had a lower capacity to pay for improvements in water infrastructure or to hold a CWS accountable, assuming they received notices of violation as required (CCR 2008, §64463). Or, it might indicate that a lack of economic resources may influence whether CWSs can hire capable water managers or comply with regulations.

That > 5,000 people in our study sample were potentially exposed to drinking water with nitrate concentrations above the MCL raises health concerns. As noted, acute and chronic health effects have been found for vulnerable populations (e.g., infants and pregnant women) exposed to nitrate exceeding the MCL (Ward et al. 2005). Furthermore, that many of the water systems in this category had only one or two sources can lead to increased chances of high exposure for residents if these are high-nitrate sources, because there is no immediate alternative water source to draw from or blend with. These small systems often go years with high nitrate levels, until a new water source can be developed (Spath D, personal communication). PICME (CDPH 2008a) data corroborates this observation: of the 10 systems whose average nitrate concentration exceeded the MCL, 6 had recurring MCL violations over an 8-year time frame. In these systems, customers may be continually exposed (although exposure would be lower if people frequently use alternative sources). Additionally, because customers in the

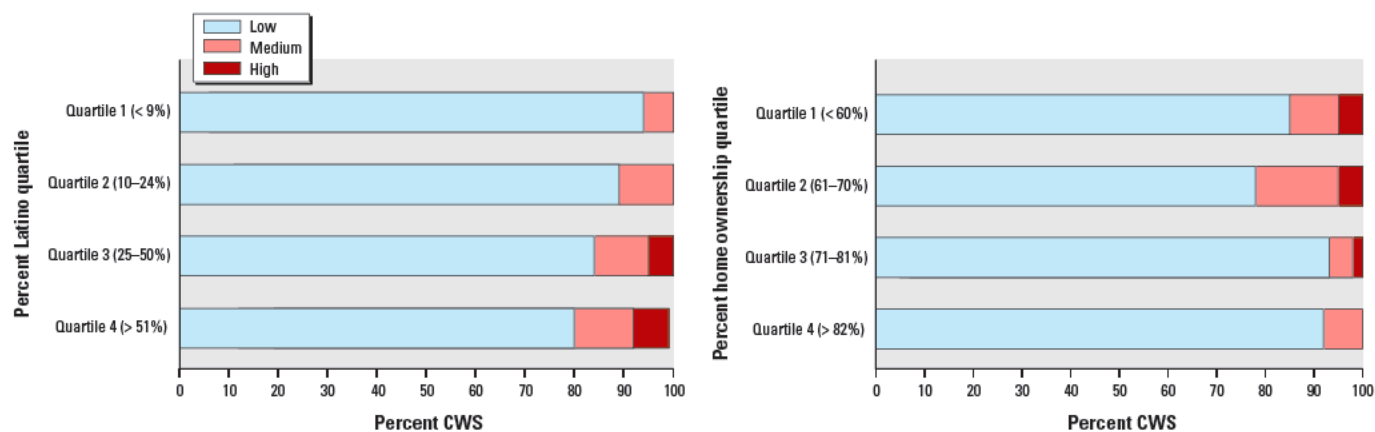


Figure 3. Percentage of CWSs with low, medium, and high average nitrate concentrations, by quartiles of percent Latino and home ownership. Average system-level nitrate concentration is derived from the average of each source's average nitrate concentration at point of entry. Low is < one half the MCL of 45 mg NO₃/L. Medium is one half the MCL up to the MCL (22.5 mg/L to 44.9 mg/L NO₃). High is \geq to the MCL.

San Joaquin Valley often cope by purchasing bottled water, they pay two water bills—one for tap water and the other for bottled water (Moore et al. 2011).

Our results also highlight a less frequently discussed issue—approximately 448,700 residents, served by 33 CWSs, in our sample received water with medium nitrate levels (< MCL but > MCL/2). Nitrate levels in these systems could be approaching the MCL in some cases. In our study, one-third of CWSs in this category had average concentrations > 30 mg NO₃/L. Residents in these systems could be at risk of adverse health outcomes and/or could experience additional economic costs. For example, in one study, the risk of colon cancer increased for certain susceptible subgroups (e.g., those with low vitamin C intake or high meat intake) whose water had nitrate levels > MCL/2 for at least 10 years (DeRoos et al. 2003). More generally, although several authors have suggested that the current nitrate MCL could be increased to a less stringent level of regulation (L'hirondel and L'hirondel 2002), others have argued that the standard should not be changed (Ward et al. 2005) because of uncertainties in the exposure assessment data and health effect estimates of the epidemiologic study upon which the current MCL is based (Walton 1951). Some authors also argue that the MCL includes no safety factor, and documented cases of infant methemoglobinemia

have occurred at levels below the MCL (Fan and Steinberg 1996). Thus, exposure to nitrates in the middle category is important to consider.

Monitoring of water quality by these CWSs is also an important consideration. CWSs with any source whose nitrate levels exceed MCL/2 (> 22.5 mg NO₃/L) are required to increase their monitoring frequency from annual to quarterly sampling (CCR 2008, \$64432.1). At best, the cost of increased monitoring must be passed along to consumers. At worst, the funding and staffing constraints can limit the capacity of small CWSs to monitor; these CWSs may have nitrate levels approaching the MCL but neither the system operators nor customer base would know (Haberman R, personal communication). Such a scenario would undermine the aim of the SDWA, which is supposed to protect the public from harmful exposures and requires systems to notify their customers so that precautionary measures can be taken to reduce exposures (CCR 2008, \$64480; Fan and Steinberg 1996).

This study used an appropriate unit of analysis (i.e., CWS) for estimating system-level nitrate exposure. The methods we used could be applied to other contaminants and to other regions of the United States. However, sources of error exist in our demographic estimate because *a*) surface intakes/well fields could fall in census block groups not served by the

CWS, *b*) not all census block groups served by a CWS have an intake/field located within them, and *c*) Latinos in census data could be undercounted because of legal status. Despite these potential errors, for most CWSs, sources fell within the same census block groups that overlapped with service area boundaries of CWSs. And, for 9 of the 10 systems in the high-nitrate category, all sources were in the same census block groups as those included in each CWS service area [see Supplemental Material (<http://dx.doi.org/10.1289/ehp.1002878>)]. Additional sources of error include possible misclassification of points of entry to the distribution system because of errors in PICME. Furthermore, because the relative flow of different sources contributing to each CWS was not known, our method may have over- or underestimated average nitrate levels. However, at least among CWSs with average concentrations over the MCL, the estimated concentrations were similar to the measured concentrations for which that CWS received one or more MCL violations. Our measure of exposure was limited by data availability, so for systems with fewer samples tested for nitrates, our estimate may be less accurate. Although the number of persons potentially exposed to nitrate over the MCL is small, it is likely to be an underestimate of the actual population affected in the San Joaquin Valley. This is partly because our study underrepresented smaller CWSs, and partly because we used average rather than maximum nitrate levels or other measures of nitrate (e.g., MCL violations). Thus, our estimate is likely to be a conservative measure of potential exposure. The estimate of the PEP may also contain some error, because there may be some differences among utilities in how population estimates are calculated. Finally, although our results are based on data that are 10 years old, we believe that, at a minimum, they capture current trends in the San Joaquin Valley because nitrate concentrations generally

Table 2. Demographic profile of total PEP^a in study sample by average level of nitrate concentration.

Variable of interest	Nitrate level		
	Low	Medium	High
Percent total population (<i>n</i> = 2,948,346)	84.6	15.2	0.2
Percent Latino (<i>n</i> = 1,164,714)	39	40	50
Percent non-Latino people of color (<i>n</i> = 389,336)	13	12	6
Percent white (<i>n</i> = 1,394,296)	47	48	44

Low is less than one-half the MCL of 45 mg NO₃/L; medium is one-half the MCL up to the MCL (22.5 mg/L to 44.9 mg/L NO₃); high is equal to or greater than the MCL.

^aPer water system, PEP is the population count of the demographic variable of interest *x* (number of point-of-entry sources in one of three nitrate levels ÷ by the total number of point-of-entry sources). PEP displayed in table is equal to the sum across all water systems. This value can also be interpreted as the estimated number of people served water at this level.

Table 3. Regression for factors associated with nitrate concentration (mg NO₃/L) in CWSs, with beta coefficients, 95% CIs, and levels of significance.

Variable	Model A ^a	Model B ^a	Model C ^b	Model D (< 200 con.)	Model E (≥ 200 con.)
Constant	14.2 (9.1 to 19.4) [†]	27.1 (16.3 to 38.0) [*]	6.3 (−11.4 to 24.0)	10.8 (−32.3 to 53.9)	3.2 (−15.5 to 21.9)
Percent Latino	0.14 (0.04 to 0.24) [†]		0.04 (−0.08 to 0.16)	0.44 (0.03 to 0.84) ^{**}	−0.01 (−0.12 to 0.10)
Percent non-Latino people of color	−0.18 (−0.62 to 0.25)		−0.15 (−0.47 to 0.18)	−0.44 (−1.1 to 0.27)	−0.13 (−0.45 to 0.18)
Percent home ownership		−0.15 (−0.30 to 0.003) [*]	−0.16 (−0.33 to 0.002) [*]	−0.15 (−0.64 to 0.33)	−0.10 (−0.27 to 0.07)
Incorporated			−4.4 (−9.3 to 0.56)	−2.9 (−31.8 to 25.9)	−4.1 (−9.3 to 1.1)
Groundwater or combined ^c			9.7 (4.3 to 15.2) [†]	NA	11.7 (7.9 to 15.4) [†]
Private non-PUC regulated ^d			2.7 (−5.4 to 10.9)	5.5 (−2.7 to 13.7)	−0.23 (−4.5 to 4.1)
Public ^d			7.2 (2.8 to 11.5) [†]	10.3 (−17.4 to 38.0)	7.3 (3.6 to 11.1)
< 200 service connections			9.1 (−2.5 to 20.7)	NA	NA
Valley floor			7.9 (1.6 to 14.2) ^{**}	1.7 (−12.0 to 15.4)	7.4 (1.0 to 13.9)
2000 ^e			1.3 (−0.44 to 3.1)	5.0 (1.2 to 8.8) [†]	0.71 (−1.1 to 2.6)
2001 ^e			1.4 (−0.26 to 3.1) [*]	5.5 (1.9 to 9.1) [†]	0.67 (−0.98 to 2.3)
Summer/fall			1.3 (−0.30 to 2.9)	3.2 (0.31 to 6.3) ^{**}	1.1 (−0.72 to 3.0)

NA, not applicable, because no CWS in this model run contains this factor, or all CWSs have this factor. Data are regression statistics with robust SEs, clustered by CWSs. Coefficients represent the estimated difference in mean concentration at the system level associated with a unit change in the covariate (95% CI). Empty cells indicate that the unadjusted model included only the key variables of interest.

^aUnadjusted models, all CWSs included. ^bAdjusted model, all CWSs included. ^cSurface water is referent category. ^dPrivately owned PUC-regulated CWSs are referent category. ^e1999 is referent year. ^{*}*p* < 0.10. ^{**}*p* < 0.05. [†]*p* < 0.01.

change slowly in deeper public supply wells and have been increasing in most locations because of increasing fertilizer use (Dubrovsky et al. 2010).

Conclusion

Our study is one of the first to analyze the relationships between drinking water contamination, race/ethnicity, and SES in the United States and the first that focuses on social disparities in nitrate contamination. Our results indicate that Latinos in the San Joaquin Valley may be disproportionately exposed to higher levels of nitrates and that this exposure is particularly prevalent in smaller water systems. With the increasing use of nitrogen-based fertilizers and growing demand for groundwater, these trends are likely to worsen in future years. Regulatory and policy strategies to address scale-related vulnerabilities in drinking water quality have generally ignored the environmental justice implications for CWSs. Given the U.S. EPA's renewed focus on environmental justice (U.S. EPA 2009) and the paucity of environmental justice studies on drinking water, this study highlights the importance of targeting funding for mitigation and source water protection efforts for underserved communities and those with nitrate levels over the MCL. Furthermore, there is a need for resources to better monitor water quality and develop precautionary mitigation for communities with nitrate levels > MCL/2.

REFERENCES

- Burke G. 2009. AP IMPACT: School Drinking Water Contains Toxins. New York:Associated Press.
- Byrne MS. 2003. Analyzing Environmental Equity in the Public Drinking Water System [Master's Thesis]. Davis, CA:University of California, Davis.
- Calderon RL, Johnson CCJ, Craun G, Dufour AP, Karlin RJ, Sinks T, et al. 1993. Health risks from contaminated water: do class and race matter? *Toxicol Ind Health* 9:879–900.
- CCR (California Code of Regulations). 2008. Title 22, Social Security. Division 4, Environmental Health. Chapter 15, Domestic Water Quality and Monitoring Regulations. Sacramento, CA:California Office of Administrative Law.
- CDPH (California Department of Public Health). 2008a. Permits, Inspections, Compliance, Monitoring and Enforcement (PICME). Sacramento, CA:California Department of Public Health, Division of Drinking Water and Environmental Management.
- CDPH (California Department of Public Health). 2008b. Water Quality Monitoring Database. Sacramento, CA:California Department of Public Health, Division of Drinking Water and Environmental Management.
- Charamandari E, Meadows N, Patel M, Johnston A, Benjamin N. 2001. Plasma nitrate concentrations in children with infectious and noninfectious diarrhea. *J Pediatr Gastroenterol Nutr* 32:423–427.
- Clean Water Act of 1972. 1972. Public Law 92–500.
- Committee on Small Water Systems. 1997. Safe Water from Every Tap. Improving Water Service to Small Communities. Washington, DC:National Research Council.
- Cory DC, Rahman T. 2009. Environmental justice and enforcement of the Safe Drinking Water Act: the Arizona arsenic experience. *Ecol Econ* 68:1825–1837.
- DeRoos A, Ward M, Lynch C, Cantor K. 2003. Nitrate in public water systems and the risk of colon and rectum cancers. *Epidemiology* 14:640–649.
- Dubrovsky NM, Burow KR, Clark GM, Gronberg JM, Hamilton PA, Hitt KJ, et al. 2010. The Quality of our Nation's Waters—Nutrients in the Nation's Streams and Groundwater, 1992–2004. Available: <http://pubs.usgs.gov/circ/1350/> [accessed 2 August 2010].
- Dubrovsky NM, Kratzer CR, Brown LR, Gronberg JM, Burow KR. 1998. Water Quality in the San Joaquin-Tulare Basins, California, 1992–95. U.S. Geological Survey Circular 1159. Available: <http://pubs.usgs.gov/circ/circ1159/> [accessed 2 August 2010].
- Duhigg C. 2009. Millions in U.S. drink dirty water, records show. *New York Times*, 7 December.
- Fan AM, Steinberg VE. 1996. Health implications of nitrate and nitrite in drinking water: an update of methemoglobinemia occurrence and reproductive and developmental toxicity. *Regul Toxicol Pharmacol* 23:35–43.
- Glover T. 2010. Westlands Water District: managing the groundwater–agriculture nexus in the largest U.S. irrigation district. In: *Toward Sustainable Groundwater in Agriculture: An International Conference Linking Science and Policy*, 15–17 June 2010, San Francisco, CA. Available: <http://ag-groundwater.org/presentations/author/?uid=1174&ds=517> [accessed 2 August 2011].
- Greenland S, Drescher K. 1993. Maximum likelihood estimation of the attributable fraction from logistic models. *Biometrics* 49:865–872.
- Hanukoglu A, Danon P. 1996. Endogenous methemoglobinemia associated with diarrheal diseases in infancy. *J Pediatr Gastroenterol Nutr* 23:1–7.
- Harter T. 2009. Agricultural impacts on groundwater nitrate. *Southw Hydrol* 8:22–35.
- Huber P. 1967. The behavior of maximum likelihood estimates under nonstandard conditions. In: *Proceedings of the Fifth Berkeley Symposium on Mathematical Statistics and Probability*. Berkeley, CA:University of California Press, 221–233.
- Krieger N, Williams DR, Moss NE. 1997. Measuring social class in U.S. public health research: concepts, methodologies, and guidelines. *Annu Rev Public Health* 18:341–378.
- Laird NM, Ware JH. 1982. Random-effects models for longitudinal data. *Biometrics* 38:963–974.
- Levin RB, Epstein PR, Harrington W, Olson E, Eric G. 2002. U.S. drinking water challenges in the twenty-first century. *Environ Health Perspect* 110(suppl 1):43–52.
- L'hirondel J, L'hirondel J-L. 2002. Nitrate and Man: Toxic, Harmless, or Beneficial? Wellingford, UK:CABI Publishing.
- Lubin J, Colt J, Camann D, Davis S, Cerhan J, Severson R, et al. 2004. Epidemiologic evaluation of measurement data in the presence of detection limits. *Environ Health Perspect* 112:1691–1696.
- Michelson MR. 2000. Political efficacy and electoral participation of Chicago Latinos. *Soc Sci Q* 81:136–150.
- Moore E, Matalon E, Balazs C, Clary J, Frestone L, De Anda S, et al. 2011. The Human Costs of Nitrate-Contaminated Drinking Water in the San Joaquin Valley. Oakland, CA:Pacific Institute.
- Morello-Frosch R, Pastor M, Sadd J. 2001. Environmental justice and southern California's "riskscape": the distribution of air toxics exposures and health risks among diverse communities. *Urban Aff Rev* 36:551–578.
- Murphy M, Lewis L, Sabogal RI, Bell C. 2009. Survey of unregulated drinking water sources on Navajo Nation [Abstract]. In: *American Public Health Association 137th Annual Meeting and Exposition on Water and Public Health*, 7–11 November 2009, Philadelphia, PA. Available: <http://apha.confex.com/apha/137am/webprogram/Paper208881.html> [accessed 2 August 2010].
- Oliver ML, Shapiro TM. 1997. *Black Wealth/White Wealth: A New Perspective on Racial Inequality*. London:Routledge.
- Olmstead SM. 2004. Thirsty colonias: rate regulation and the provision of water service. *Land Econ* 80:136–150.
- Pilley AK, Jacquez S, Buckingham RW, Rao SP, Sapkota K, Kumar S, et al. 2009. Prevalence of arsenic contaminated drinking water in southern New Mexico border colonias [Abstract]. In: *American Public Health Association 137th Annual Meeting and Exposition on Water and Public Health*, 7–11 November 2009, Philadelphia, PA. Available: <http://apha.confex.com/apha/137am/webprogram/Paper204703.html> [accessed 2 August 2010].
- Ruddy BC, Lorenz DL, Mueller DK. 2006. County-Level Estimates of Nutrient Inputs to the Land Surface of the Conterminous United States, 1982–2001. U.S. Geological Survey Scientific Investigations Report 2006–5012, 17. Available: <http://pubs.usgs.gov/sir/2006/5012/> [accessed 10 December 2010].
- Safe Drinking Water Act of 1974. 1974. Public Law 93–523.
- Sanchez-Echaniz J, Benito-Fernández J, Mintegui-Raso S. 2001. Methemoglobinemia and the consumption of vegetables in infants. *Pediatrics* 107:1024–1028.
- Spalding R, Exner M. 1993. Occurrence of nitrate in groundwater—a review. *J Environ Qual* 22:392–402.
- Storm DL. 1994. Chemical monitoring of California's public drinking water sources: public exposures and health impacts. In: *Water Contamination and Health* (Wang RGM, ed). Washington, DC:Marcel Dekker, 67–124.
- U.S. Census Bureau. 2000. Census of Population and Housing, 2000 [United States]: Summary Tape File 3. Washington, DC:U.S. Census Bureau.
- U.S. Census Bureau. 2007. USA Counties. Available: <http://censtats.census.gov/usa/usa.shtml> [accessed 27 January 2009].
- U.S. EPA (Environmental Protection Agency). 2009. Speeches by EPA Administrator. Administrator Lisa P. Jackson, Remarks to the National Environmental Justice Advisory Council, as Prepared. Available: <http://yosemite.epa.gov/opa/advpress.nsf/df15a5d01abd7b1852573590040b77/313ec9a2bc80d677852575fa007b3c421OpenDocument> [accessed 21 July 2009].
- U.S. EPA (Environmental Protection Agency). 2010a. Drinking Water Contaminants. Available: <http://www.epa.gov/safewater/contaminants/index.html> [accessed 20 January 2010].
- U.S. EPA (Environmental Protection Agency). 2010b. Public Drinking Water Systems: Facts and Figures. Available: <http://water.epa.gov/infrastructure/drinkingwater/pws/factoids.cfm> [accessed 15 December 2010].
- Walton B. 1951. Survey of the literature relating to infant methemoglobinemia due to nitrate contaminated water. *Am J Public Health* 41:986–996.
- Ward MH, deKok PL, Brender J, Gulis G, Nolan B, VanDerslice J. 2005. Workgroup report: drinking-water nitrate and health-recent findings and research needs. *Environ Health Perspect* 113:1607–1614.
- Ward MH, Kilfoy BA, Weyer PJ, Anderson KE, Folsom AR, Cerhan JR. 2010. Nitrate intake and the risk of thyroid cancer and thyroid disease. *Epidemiology* 21:389–395.

ERRATUM

NOTE: In the article by Balazs et al. [Environ Health Perspect 119:1272–1278 (2011)], Equation 1 was incorrect.

EHP apologizes for the error.

This error has been corrected in the PDF version of this article.

EXHIBIT E



February 21, 2017

Glenn Meeks
Central Valley Regional Water Quality Control Board
11020 Sun Center Drive, #200
Rancho Cordova, CA 95670

RE: Draft Salt and Nutrient Management Plan – EJ Stakeholders’ Comments

Dear Mr. Meeks,

The above listed organizations (the “EJ Stakeholders”) write in response to the release of the final draft of the Salt and Nutrient Management Plan (“SNMP” or “draft SNMP”) both on their own behalves and on behalf of the communities impacted by nitrates and vulnerable to nitrate related impacts throughout the San Joaquin Valley including but not limited communities represented by the AGUA coalition, Tombstone territory, and Tooleville.

The EJ Stakeholders have participated in the Central Valley Salinity Coalition’s (the “Coalition”) process for developing this Draft SNMP for most of its 10 years, serving as the lone environmental justice participants. Our goal in participating is and has always been to ensure that the impact of nitrates on communities is reduced and that nitrate contamination does not spread to more communities. While we support the three central management goals of the CV-SALTS process for nitrates: (1) addressing short & long-term drinking water needs for communities impacted by nitrates; (2) achieving nitrate loading balance within groundwater basins; and (3) restoring the basin, the policies espoused in these documents fail to achieve these goals with any certainty or within any meaningful timeframe.

In fact, the studies and analyses that support the draft SNMP show that degradation of the basins will continue for decades, if not centuries, to come if the SNMP is adopted and implemented. We have expressed our concerns about the inadequacy of the SNMP repeatedly to the Coalition, in the form of comment letters,¹ redlines of the policy documents, and verbal comments at monthly Coalition meetings. Despite our long-standing participation and efforts to work with the Coalition members to ensure that the final SNMP, and any related basin plan amendment, will be protective of groundwater quality, the majority of our comments and

¹ The most recent comment letter, as well as red-lines of the policy documents are attached to this comment letter. They remain relevant given that little substantive change has been made from prior drafts of the SNMP and supporting documents.

edits to the documents have been included as nominal alternatives and relegated to an appendix to the Final Draft SNMP. Neither the environmental nor economic analyses consider the alternatives put forward by our organizations.

The result is an SNMP that includes few, if any, enforceable timelines, targets, or standards — apparently demonstrating a lack of commitment to any difficult or costly policies that would minimize nitrate related degradation to groundwater, or require remediation and restoration. Moreover, the Substitute Environmental Document (“SED”), Antidegradation Analysis, and Economic Analysis submitted in support of the SNMP are wholly inadequate, inconsistent, and incomplete. (See Technical Comment Letter concurrently submitted by the EJ Participants.) Below is a brief summary of some of the major issues with the draft SNMP and supporting documents.

I. THE SNMP ALLOWS CONTINUED DEGRADATION AND EVENTUAL DE-DESIGNATION OF AFFECTED GROUNDWATER BASINS.

1. Reliance on assimilative capacity will exacerbate groundwater degradation and pollution and increase vulnerability of residents and communities to nitrate contamination.

a. Assimilative capacity must not be based on the maximum contaminant level (“MCL”).

The SNMP recommends that assimilative capacity be allocated up to the MCL of 10 mg/L, with some additional information and data required if discharges exceed 7.5 mg/L. While we appreciate that the SNMP requires an Alternative Compliance Plan (ACP) for discharges over 7.5 mg/L, it is unclear how protective these ACPs will be when management goals 2 and 3 (nitrate balancing and restoration) are only required where “reasonable and feasible”. There needs to be more protective measures put in place, rather than allow discharges up to the MCL. This allows no room for error, accidental discharges, discharges of parties not included in the cumulative analysis, or mistaken calculations or assumptions as to how much assimilative capacity exists. Any plan or regulatory framework designed to prevent groundwater from exceeding the MCL must include a buffer. A water system is deemed out of compliance after just one exceedance, even if with the next testing the system is back under the standard. Yet, despite the additional treatment and testing costs that will be borne by public water systems, and consequently individual water users, the SNMP does not address these rising costs and actually contributes to ongoing contamination of water supplies. Additionally, many communities within the Central Valley rely upon state small water systems or private wells, which have no testing requirements. These communities are the most vulnerable to MCL exceedances, and any regulatory program which proposes to regulate an acute contaminate like nitrates must be hyper-aware of the potential impact an error might have.

We have proposed that assimilative capacity should be capped at 7.5 mg/L and any additional discharges must obtain an exception. A 7.5 mg/L standard is consistent with the Drinking Water regulatory program’s existing policy.

b. Determination of assimilative capacity across a management zone is not appropriate.

The SNMP proposes to allow dischargers participating in a management zone to determine assimilative capacity averaged across the entire management zone. To put into perspective, a management zone may be as large as an entire basin. This will obscure areas of contamination - or hot spots - within a management zone. In fact, as acknowledged in the SNMP and related SED, averaging across a broad stretch of land that is not close to the discharge is likely to result in localized impacts. As the EKI report states, studies have shown that there is relatively little mixing of groundwater, even when in close geographic proximity.

Assimilative capacity must not be granted across a management zone. Assimilative capacity should be determined in a much more narrow geographical scope. Potential alternatives could include, but should not be limited to: determining assimilative capacity by looking at a mile and a half radius from impacted wells (consistent with the UCD Nitrate Report), or granting assimilative capacity only in an area of the discharge with established hydrologic connections that indicate mixing will occur within the period of the permit or 10 years, whichever is shorter. These alternatives, and any others, would of course need to be analyzed within the requisite CEQA documents to ensure they would not result in degradation of groundwater.

c. The production zone is never an acceptable means of vertical measurement of assimilative capacity.

While the EJ stakeholders appreciate the move away from determining assimilative capacity across the production zone for nitrate discharges to the use of “shallow groundwater”, we are still concerned that this is an insufficient change. Further, we are concerned with the use of the “upper zone” for dischargers participating in a management zone. For dischargers complying with WDRs individually, the standard proposed by the SNMP is to determine assimilative capacity in “shallow groundwater” which is defined as the upper 10% of the upper zone. However, dischargers participating in a management zone are allowed to determine assimilative capacity across the entire upper zone. It is not clear from the SNMP how the actual depth of the upper zone is determined, and the EJ stakeholders are concerned that in practice the upper zone will look more like the production zone (upper and lower zones) than shallow groundwater. The production zone is never an acceptable means of vertical measurement of assimilative capacity. Averaging across the production zone leans towards the deeper aquifer, beyond the depth of many domestic private wells. This leaves communities dependent upon shallow wells vulnerable to exceedances of drinking water standards.

d. Offsets threaten to create and exacerbate hot spots and facilitate greater degradation of the aquifer.

As defined and used within the SNMP, “offsets” have the potential to result in degradation and contamination hot spots. Offsets should not be used as a mitigation for contamination but rather as a mechanism to, literally, offset a discharge in a given area. In circumstances where a discharge will exceed water quality objectives without a corresponding offset to eliminate or adequately reduce the discharge, the exception policy applies.

Accordingly, the offsets policy needs to be limited only to use as a means of compliance with water quality objectives such that the discharger can demonstrate no degradation and no localized impacts as a result of the discharge in combination with the “offset”.

e. Exceptions granted for indefinite periods of time are inconsistent with the management goals of the SNMP.

The SNMP recommends that exceptions should be granted for 10 years, though longer exceptions may be granted. However, exceptions granted for longer periods of time are not consistent with the management goals. Indefinite exceptions will prevent the achievement of nitrate balancing and long-term restoration of the basin. Exceptions should thus not be granted for more than 10 years at a time, though the Board may grant an extension so long as additional requirements are met, including meeting measurable objectives and targets. New data and technology are frequently discovered and thus may make the need for an exemption null as the discharger may be able to effectively reduce their nitrate loading.

2. Failure to require a plan for long-term restoration will result in continued degradation of the basins.

The draft SNMP does not contain a timeline for restoring the basin, or even a timeline for drafting a plan for restoration. In fact, even the basic first step towards restoration, achieving a salt and nutrient balance, is not a firm requirement. This is at odds with the goals of the SNMP and must not be permitted. The SNMP must contain a timeline for 1) achieving a salt and nutrient balance and 2) creating a plan including measurable objectives and targets toward restoration. The Plan must also be reviewed on a regular basis, at least every 10 years, to ensure targets are being met and to incorporate new data or technology.

3. Allowing dischargers to determine whether nitrate balancing or long-term restoration is “reasonable and feasible” will result in de-facto de-designation of the basins.

Despite the fact that balancing nitrate loading and long-term restoration of the basin are stated goals of the SNMP, they are only “required” when it is “reasonable and feasible” to do so. This is unacceptable. Furthermore, the SNMP provides no guidelines on what the phrase “reasonable and feasible” means. Allowing dischargers to side-step the process by determining a recommended action is not “reasonable and feasible” will result in de facto de-designation of basins.

Section 2.2 of the Management Zone Policy is titled “Minimum Requirements for Management Zone Implementation Plan.” However, the section still qualifies that a plan for balanced nitrate loading and long-term restoration are only necessary where “reasonable and feasible.” This is not a “requirement” but a suggestion. Without clarification of what “reasonable and feasible” means, it is an easy suggestion for management zone participants to ignore.

II. THE SED, ANTIDegradation ANALYSIS, AND ECONOMIC ANALYSIS ARE INADEQUATE.

As noted above, the EJ Stakeholders have concurrently submitted a letter describing in detail the flaws in these three (3) technical documents (the “Technical Comment Letter”). Attached to that letter is a report prepared by Erler & Kalinowski, Inc (EKI Report). which supports the conclusions and opinions of the EJ Stakeholders. For the convenience of the Regional Board, the comments detailed in the comment letter on the technical documents are summarized in part here.

1. The Supplemental Environmental Document is Inadequate.

As an initial matter, the SED analyzes only two (2) alternatives, the “Proposed Project” and a “No Project” alternative. An SED that analyzes only two alternatives is facially invalid under CEQA because it does not discuss a “reasonable range” of alternatives. Though the SNMP in Attachment D lists several proposed project alternatives, including many of the EJ Stakeholders’ proposed alternatives, the SED does not analyze these options. Furthermore, the analysis of the “No Project” alternative is insufficient in its own right, as the discussion is speculative and lacks factual bases regarding the projected nitrate degradation under presently operative regulations.

The SED also does not contain any analysis of enforceable feasible mitigation to address the significant impacts that the policies in the draft SNMP will cause. While the SED does briefly mention in connection with the “exceptions” policy that exceptions will not be authorized unless “dischargers assure an adequate supply” of drinking water adversely affected by the non-compliant discharge, this is not an adequate mitigation measure. The requirement does not apply to the other discrete policy proposals or cumulative impacts, and does not address environmental impacts to the basin itself. Further, there are no proposed enforcement measures or monitoring programs to ensure that replacement drinking water is actually provided.

Additionally, the impact findings in the SED are not supported by substantial evidence, and the SED thus fails as an informational document. In the Technical Comment Letter, the inadequacies of the findings are discussed with respect to each impact category. Those inadequacies are exemplified by the inconsistency between the proposition that long term impacts will be “less than significant” though the policies contained in the SNMP will cause, at a minimum, localized impacts some of which will not be restorable in “reasonable and feasible” manner. (See SED p. 137 [“the Proposed Project would allow localized areas of groundwater basins/subbasins that are near or over the applicable water quality objective to be further degraded in the future, and because it will not be feasible to remediate all such localized areas of groundwater back to existing conditions or conditions better than existing conditions, ... the Proposed Project would contribute considerably to adverse cumulative conditions of nitrate in some localized areas of basins/subbasins within the Central Valley.”].)

Moreover, even if the SED were consistent with substantive CEQA requirements, the Regional Board still could not rely on the SED in adopting the SNMP because the Board cannot delegate its duty to exercise “independent judgment” in an “adequate” and “objective” manner to the central Valley Salinity Coalition. (See Cal. Code Regs., tit. 14, § 15084(e).)

For these reasons, the SED does not comply with applicable CEQA requirements.

2. The Economic Analysis Is Inaccurate.

The Economic Analysis contains a number of unbacked assumptions which impact the adequacy of the SED and Antidegradation Analysis, including but not limited to:

- a. The Economic Analysis excludes communities larger than 5,000 residents, citing an assumption these communities have water systems and thus would not “be candidates for user protection under the Central Valley SNMP.” (Economic Analysis p. 98). There is no evidence all communities over 5,000 have water systems nor is there any evidence that communities larger than 5,000 residents are not or will not be impacted by nitrate exceedances. Further, the Economic Analysis does not provide evidence that water systems for communities over 5,000, and which may be impacted by nitrates, are able to provide affordable water to their customers.
- b. The Economic Analysis utilizes 2010 census numbers rather than more accurate population projections. Similarly, it does not consider the dynamic costs associated with providing bottled water as more residents are impacted by increased nitrate levels, while at the same time, more residents receive clean drinking water through permanent solutions.
- c. The economic analysis assumes that drinking water needs are only 2.25 gallons per day per household. 2.25 gallons represents the bare minimum necessary for drinking water and does not include other consumptive uses such as brushing teeth, washing produce, or cooking. A per household estimate is closer to 10-20 gallons per day. (EKI Report, p. 9). Furthermore, the 2.25 gallon number assumes a temperate climate, not the 90+ degree Central Valley summers. Thus the economic analysis significantly underestimates the cost of replacement water. Couple this with the lack of analysis on future impacted populations due to the slow move of nitrate to the basins, and there is a serious need for further analysis.

3. The Antidegradation Analysis Is Inconsistent And Inadequate.

First, the Antidegradation Analysis states the wrong legal standard, relying on an unsigned proposed order for the proposition that *Asociacion de Gente Unida por el Agua v. Central Valley Regional Water Quality Control Bd.* (2012) 210 Cal.App.4th 1255, 1256 in inapplicable. Under the proper legal standard, the discussion contained in the Analysis does not comply with the State or Federal Antidegradation Policy.

Second, the Antidegradation Analysis relies on two (2) proposed “qualitative” categories that it assumes without support comply with the Antidegradation Policy: (a) “A policy element will allow short-term change in high quality waters while actions are taken that improve beneficial use protection and provide long-term water quality improvement or other benefits”; and (b) “A policy element will allow a short term (sic) change of in (sic) high quality waters in a localized area while creating water quality improvements or other benefits in a larger area.” (Antidegradation Analysis p. 81-82.) As for the first category, permitting degradation – even short-term degradation – may not be consistent with the maximum benefit to the people of the State, especially given that “short-term” is defined to mean years or decades. The second “category” is similarly inconsistent with the State

Antidegradation Policy, which looks to site-specific impacts on people. Depending on the location of the “localized area” of degradation, it may have significant impact on people outweighing any benefit to those living in a larger area.

Third, the Analysis uses an improper baseline for comparing water quality, utilizing “current water quality conditions” rather than “the best water quality that has existed since 1968.” (See Antidegradation Analysis p. 81.)

Fourth, though the Antidegradation Analysis discusses degradation caused by the discrete SNMP policies, it does not consider the significant cumulative impacts acknowledged in the SED.

Additionally, though the Antidegradation Analysis tacitly acknowledges that some “short-term” degradation will result from the SNMP policies, it is inconsistent with the SED which acknowledges “years” or “decades” of substantial impairment to groundwater due to nitrate contamination, some of which will persist permanently. (See SED p. 137.) As the Antidegradation Analysis thus impermissibly minimizes the degradation likely to result from implementation and adoption of the draft SNMP, it does not comply with the State or Federal Antidegradation Policy.

Finally, when applying the proper “two-step process” required by the State Antidegradation Policy, the Analysis does not affirmatively “demonstrate” that the degradation permitted by the SNMP is “consistent with the maximum benefit to the people of the State” or that adoption of the SNMP will result in “best practicable treatment or control of the discharge necessary to avoid pollution or nuisance and to maintain the highest water quality consistent with the maximum benefit to the people of the State.” (See Technical Comment Letter pp. 26-32.) “Short-term” degradation of groundwater spanning “years” or “decades,” some of which will never be restored is not consistent with the maximum benefit to the people of the State, especially given that this groundwater is used by 95% of San Joaquin Valley residents for drinking water. (Carolina Balazs et al., Social Disparities in Nitrate-Contaminated Drinking Water in California’s San Joaquin Valley (Environmental Health Perspective 2011), available at <https://www.ncbi.nlm.nih.gov/pmc/articles/PMC3230390/>.)

Sincerely,



Debi Ores
Attorney & Legislative Advocate
Community Water Center



Jennifer Clary
Water Program Manager
Clean Water Action



Michael K. Claiborne
Attorney
Leadership Counsel for Justice and Accountability



February 21, 2017

[SENT VIA EMAIL: GLENN.MEEKS@WATERBOARDS.CA.GOV]

Glenn Meeks
Central Valley Regional Water Quality Control Board
11020 Sun Center Drive, #200
Rancho Cordova, CA 95670

RE: Comments On Technical Documents Offered In Support Of Draft Central Valley-Wide Salt And Nitrate Management Plan

Dear Mr. Meeks:

On behalf of the undersigned Environmental Justice Stakeholders (the “EJ Stakeholders”), as well as the communities impacted by nitrates and vulnerable to nitrate related impacts throughout the San Joaquin Valley including but not limited communities represented by the AGUA coalition, Tombstone territory, and Tooleville, we urge the Central Valley Regional Water Quality Control Board (the “Regional Board”) not to accept the draft Central Valley-Wide Salt and Nutrient Management Plan (the “draft SNMP”) prepared as part of the Central Valley Salinity Alternatives for Long-term Sustainability (“CV-SALTS”) process. In addition to the fact that the draft SNMP contains policies that would degrade water quality in the San Joaquin Valley, the SNMP should not be adopted because it is supported by an inconsistent and inadequate Substitute Environmental Document (“SED”), Economic Analysis and Antidegradation Analysis.

In support of these comments, the EJ Stakeholders offer a report dated February 17, 2017 prepared by Andrew N. Safford, P.E. of Erler & Kalinowski, Inc., attached hereto as Exhibit “A” and incorporated herein by reference (the “EKI Report”). The Environmental Justice Stakeholders also offer a copy of Mr. Safford’s curriculum vitae, attached hereto as Exhibit “B”.

I. Substitute Environmental Document¹

A. Legal Standard

The California Supreme Court has held that “[t]he foremost principle under CEQA is that the Legislature intended the act ‘to be interpreted in such manner as to afford the fullest possible protection to the environment within the reasonable scope of the statutory language.’” (*Laurel Heights Improvement Assn. v. Regents of University of California* (1988) 47 Cal.3d 376, 390 (hereinafter “*Laurel Heights*”) quoting *Friends of Mammoth v. Board of Supervisors* (1972) 8

¹ Incorporated herein by reference are the arguments offered by EJ Stakeholders in comments on the SNMP, policy documents, Economic Analysis, and Antidegradation Analysis.

Mr. Meeks
September 28, 2016
Page 2

Cal.3d 247, 259 disapproved on other grounds by *Kowis v. Howard* (1992) 3 Cal.4th 888; *Mountain Lion Foundation v. Fish & Game Com.* (1997) 16 Cal.4th 105, 112.)

The purpose of an environmental impact report (“EIR”) is to “provide public agencies and the public in general with detailed information about the effect which a proposed project is likely to have on the environment; to list ways in which the significant effects of such a project might be minimized; and to indicate alternatives to such a project.” (*Laurel Heights*, 47 Cal.3d at 390 citing Pub. Resources Code § 21061; CEQA Guidelines, § 15003, subs. (b)-(e).)

The phrase “significant effect on the environment” means “a substantial, or potentially substantial, adverse change in the environment.” (Pub. Resources Code § 21068; *Laurel Heights*, 47 Cal.3d at 390.)

The same principles apply to an SED. Basin Planning is a “certified regulatory program,” and therefore requires development of an SED pursuant to CEQA. (*California Sportfishing Protection Alliance v. State Water Resources Control Bd.* (2008) 160 Cal.App.4th 1625, 1631.) In the SED, the Central Valley Regional Quality Control Board the (“Regional Board”) must comply with CEQA’s mandate to disclose the environmental effects of a proposed change to a basin plan and must “identify the environmental effects of projects, and then to mitigate those adverse effects through the imposition of feasible mitigation measures through the selection of feasible alternatives.” (*Sierra Club v. State Bd. of Forestry* (1994) 7 Cal.4th 1215, 1233.)

Pursuant to Public Resources Code § 21159(a),² an SED must “at a minimum” include all of the following:

- (1) An analysis of the reasonably foreseeable environmental impacts of the methods of compliance.
- (2) An analysis of reasonably foreseeable feasible mitigation measures.
- (3) An analysis of reasonably foreseeable alternative means of compliance with the rule or regulation.

...

Section 21159(d) further explains that an SED must “take into account a reasonable range of environmental, economic, and technical factors, population and geographic areas, and specific sites.”

Though § 21159 does not require the preparing agency to engage in “speculation or conjecture,” an SED must consider the environmental effects of future actions that might result from a project if: “(1) it is a reasonably foreseeable consequence of the initial project; and (2) the future expansion or action will be significant in that it will likely change the scope or nature of the initial project or its environmental effects.” (*Laurel Heights*, 47 Cal.3d at 396; *Center for Biological Diversity v. County of San Bernardino* (2016) 247 Cal.App.4th 326, 349; *Paulek v. Department of Water Resources* (2014) 231 Cal.App.4th 35, 46.)

² Cited by the subject SED as applicable authority. (SED p. 2.)

B. The Regional Board Cannot Delegate To CV SALTS Its Responsibility To Prepare An SED In Support Of An SNMP Or Basin Amendment.

The SED was prepared by Robertson-Bryan, Inc. in association with CDM Smith. Neither of these companies were retained, managed or directed by the Central Valley Regional Water Quality Control Board (the “Regional Board”). Instead, they were retained by CV-SALTS stakeholders, which itself was formed by “a broad group of agriculture, cities, industry, and regulatory agencies...” (SNMP, p. ES-2.) Specifically, CV-SALTS and its experts are funded by a non-profit organization called Central Valley Salinity Coalition (“CVSC”), which has members including certain regulated local and county governments, agencies, and agricultural associations.³ The Regional Board is not a member of CVSC.

Reliance on the draft SED produced by CVSC consultants is improper because the Regional Board has not exercised its “own review and analysis,” and the SED does not “reflect the independent judgment of the” Regional Board. (*See* Cal. Code Regs., tit. 14, § 15084(e).) Moreover, the Regional Board has not met its responsibility to ensure that the SED is “adequate” and “objective,” especially given that those who conducted the relevant studies and environmental analysis were assuredly not “objective” as they themselves would be regulated under the draft SNMP and any resulting basin amendments. (*Id.*; *see also* California Clean Energy Committee v. City of Woodland (2014) 225 Cal.App.4th 173, 194 [“Under CEQA, a public agency cannot charge a developer with the responsibility to study the impact of a proposed project.”]; *Sundstrom v. County of Mendocino* (1988) 202 Cal.App.3d 296, 307 [“It is also clear that the conditions improperly delegate the County’s legal responsibility to assess environmental impact by directing the applicant himself to conduct the hydrological studies subject to the approval of the planning commission staff.”].)

C. The SED Does Not Properly Analyze A Reasonable Range Of Alternatives.

In order to comply with the “analysis of alternate means of compliance” requirement of § 21159, an SED must include “[a]lternatives to the activity and mitigation measures to avoid or reduce any significant or potentially significant effects that the project might have on the environment.” (Cal.Code Regs., tit. 14, § 15252(a); *see also* Conway v. State Water Resources Control Bd. (2015) 235 Cal.App.4th 671, 680 [holding in the context of a basin plan amendment that “[t]he document used as a substitute for an EIR must include a description of the proposed activity with alternatives to the activity and mitigation measures as well as written responses to significant environmental points raised during the evaluation process.”].)

The “alternatives” discussion must include “a reasonable range of alternatives to the project, or to the location of the project, which could feasibly attain the basic objectives of the project and evaluate the comparative merits of the alternatives.” (*Laurel Heights*, 47 Cal.3d at 400; Guidelines, § 15126(d).) Moreover, “[t]hese alternatives must be discussed, ‘even if these alternatives would impede to some degree the attainment of the project objectives, or would be more costly.’” (*Id.*)

The SED here does not comply with these requirements. By its own terms, the SED analyzes only two (2) alternatives: “[t]wo alternatives are provided for this assessment, the Proposed Project and

³ <http://www.cvsalinity.org/index.php/about-us/what-is-the-central-valley-salinity-coalition.html>

Mr. Meeks
September 28, 2016
Page 4

a No Project Alternative...” (SED, pp. 3-4.) This is not a “reasonable range of alternatives to the project” as is required.⁴ Taking no action, while clearly an alternative, does not encompass all “reasonably foreseeable” alternatives.

The California Supreme Court’s opinion in *Laurel Heights* is instructive. (47 Cal.3d at 376.) In *Laurel Heights*, a draft EIR analyzed only three (3) alternatives for the site for research facilities at the University of California, San Francisco: “no project anywhere, alternative sites on the UCSF Parnassus campus, and alternative sites off-campus.” (*Id.* at 403.) In analyzing the alternatives, the EIR made the conclusion that the no project alternative would have no environmental effects, and then stated merely that “no alternative sites on [the Parnassus] campus were evaluated...” (*Id.*) The court concluded that “[t]his is not a sufficient discussion of on-campus alternatives; it is merely an admission that such alternatives were not considered.” (*Id.*) With respect to consideration of other off-campus sites, *Laurel Heights* held that the discussion in the EIR was “equally deficient” because the discussion simply entailed a statement that none of the off-campus properties owned by UCSF “had space available of sufficient size to accommodate the School of Pharmacy units that are to be moved.” (*Id.*) The court thus held that “[i]t defies common sense for the Regents to characterize this as a discussion of any kind; it is barely an identification of alternatives, if even that.” (*Id.*)

The discussion of alternatives in the instant SED falls short of even the Regents’ “discussion” in *Laurel Heights*. While the Regents’ at least identified, albeit in a cursory manner, alternatives in addition to a “no project” alternative, the SED here *only* discusses a “No Project” alternative. This is facially insufficient, and does not satisfy one of the primary purpose of CEQA, i.e., to “demonstrate to an apprehensive citizenry that the agency has, in fact, analyzed and considered the ecological implications of its action.” (*Bay Area Citizens v. Association of Bay Area Governments* (2016) 248 Cal.App.4th 966, 996.)

The range of alternatives that the SED should have considered and discussed in various combinations (many of which were brought to the attention of CV-SALTS participants by the EJ Stakeholders and are included in Attachment D-3) include, but are not limited to: (a) strengthening or otherwise modifying standards for waste discharge requirements and exceptions (*See* Attachment D-3 p. 3-4); (b) no use of management zones for compliance with nitrate requirements of the SNMP or determination of assimilative capacity (Attachment D3 pp. 1-2); (c) use of only three categories of discharges rather than the proposed five in order to prevent degradation of water quality and provide a buffer between a proposed discharge and the water quality objectives (Attachment D-3 p. 3); and (d) limiting the use of offsets as a means of compliance with water quality objectives such that the discharger can demonstrate no degradation and no localized impacts as a result of the discharge in combination with the “offset” (Attachment D-3 p. 5).

Moreover, even if the “No Project Alternative” by itself constituted a “reasonable range of alternatives” – though it clearly does not – the SED would still be deficient because it does not discuss the implications of the No Project Alternative in a sufficiently careful and factual manner.

⁴ Though the SED briefly mentions certain “options” describing potential variations to the Proposed Project, those options are not subjected to environmental analysis and thus do not constitute an “analysis” of alternatives.

Mr. Meeks
September 28, 2016
Page 5

As noted in the SED and above, the Regional Board should not engage in “speculation or conjecture.” Along the same lines, “[c]onclusory comments in support of environmental conclusions are generally inappropriate.” (*Laurel Heights*, 47 Cal.3d at 404 citing *People v. County of Kern* (1974) 39 Cal.App.3d 830, 840; *see also Bay Area Citizens*, 248 Cal.App.4th at 997 [“As a general matter the EIR must present facts and analysis, not simply the bare conclusions or opinions of the agency.”].)

In contrast to these requirements, the SED engages in significant speculation and conjecture with respect to the negative impacts of the “No Project Alternative” in an apparent attempt to lessen by comparison the significant impacts associated with the Proposed Project. (*See, e.g.*, p. 140 [“it should be noted that it is *uncertain* whether implementation of additional [best management practices] by agriculture could achieve compliance with existing regulations for salts and nitrate.”] [emphasis added]; [“Degradation of groundwater salt and nitrate levels that is occurring under existing conditions would continue to occur in *some areas* of the Central Valley Region for a *period of time* before necessary actions to stop degradation could be implemented.”]; p. 141 [“further degradation of such groundwater areas also would occur over a multi-year period into the future before corrective actions would be implemented under the No Project Alternative”]; [“implementation of the No Project Alternative would not result in the ultimate improvements in groundwater quality that are anticipated to occur with full implementation of the SNMP.”].) No factual evidence is given for these conclusions, and as such the discussion of the impacts of the No Project Alternative is mere speculation.

The EKI Report also concludes that the “No Project Alternative” is not adequately evaluated in the SED. Specifically, the Report concludes that:

The strategies assessed by CV-SALTS do attribute some nitrogen reductions to the dairy and irrigated lands WDRs, but do not evaluate nitrogen reductions that are being attained or are possible with best management practices (“BMPs”). LWA [Larry Walker Associates, Luhdorff and scalmanini Consulting Engineers, PlanTierra, and Formation Environmental] states it applied a “relatively arbitrary 20% estimate of potential future reductions in N application rates” to the irrigated lands WDRs. Thus, simulation results for the No Project (i.e., Scenario 3) scenario presented in the Economic Analysis are not based on actual or anticipated nitrogen reductions and may not reflect how groundwater nitrate concentrations will really change in response to BMPs.

(p. 4.)

Consequently, the Regional Board should not adopt the SNMP. The supporting SED does not comply with the requirements of CEQA or Public Resources Code § 21159. Further, even if a reasonable range of alternatives had been discussed, the Regional Board should not approve the Project as proposed because there are feasible alternatives and feasible mitigation measures available which would substantially lessen the significant environmental effects of the project. (*See* (Pub. Resources Code, § 21002 [“public agencies should not approve projects as proposed if there are feasible alternatives or feasible mitigation measures available which would substantially lessen the significant environmental effects of such projects...”].)

D. The SED Does Not Adequately Discuss Enforceable And Feasible Mitigation Measures.

CEQA requires identification of “feasible mitigation measures.” (*Laurel Heights*, 47 Cal.3d at 402.) “Mitigation” may include “(a) Avoiding the impact altogether by not taking a certain action or parts of an action; (b) Minimizing impacts by limiting the degree or magnitude of the action and its implementation; (c) Rectifying the impact by repairing, rehabilitating, or restoring the impacted environment; (d) Reducing or eliminating the impact over time by preservation and maintenance operations during the life of the action; [and] (e) Compensating for the impact by replacing or providing substitute resources or environments.” (Cal. Code Regs., tit. 14, § 15370.) The term “feasible” means ““Feasible” means capable of being accomplished in a successful manner within a reasonable period of time, taking into account economic, environmental, legal, social, and technological factors.” (Cal. Code Regs., tit. 14, § 15364.)

Additionally, “[f]ormulation of mitigation measures should not be deferred until some future time.” (*Communities for a Better Environment v. City of Richmond* (2010) 184 Cal.App.4th 70, 92 quoting CEQA Guidelines, § 15126.4(a)(1)(B).) An EIR is inadequate if “[t]he success or failure of mitigation efforts may largely depend upon management plans that have not yet been formulated, and have not been subject to analysis and review within the EIR.” (*Communities for a Better Environment*, 184 Cal.App.4th at 92)

Here, the SED fails to discuss feasible mitigation measures. For example, the SED concludes that the Nitrate Permitting Strategy, Exceptions Policy, and Offsets Policy will have “potentially significant impacts” to degradation of water quality. (pp. 101-111.) However, no feasible mitigation measures are identified or discussed with respect to these significant impacts, though such measures are available as demonstrated by CV-SALTS technical memoranda. (*See, e.g., Alta Irrigation District Management Zone: Aggressive Restoration Alternative Modeling Scenario Results*, p. 13 [“Localized efforts in areas that are of high priority (based on proximity to communities and existing ambient conditions) may be potentially ideal for restoration activities that may include on farm recharge, other artificial recharge efforts, and pump/treat/reinject efforts.”]; EKI Report p. 7 [same].) The failure to discuss feasible mitigation measures, and deferral of specific discussions to future plans, renders the SED non-compliant with CEQA.

The SED does briefly mention in connection with the “exceptions” policy that “[a]s a condition for authorizing an exception for nitrate, [the policy] add[s] a new provision requiring dischargers to assure an adequate supply of safe, reliable and affordable drinking water in those areas of the groundwater basin or subbasin adversely affected by the non-compliant discharge (or discharges).” (p. 66.) Though this discussion is not characterized in the SED as a mitigation measure, it is conceivable that the proponents of the draft SNMP may contend that it is intended to be mitigation. One problem with this argument is that it is only offered as “mitigation” to the “exceptions” policy and not to the other discrete policy proposals or cumulative impact assessment. Another problem is that the “mitigation” measure does nothing to address the environmental impacts of the draft SNMP.

Further, the replacement water proposal, to the extent it can be characterized as a specific proposal, is insufficient because there are no enforcement measures or monitoring programs. “When a project will result in an adverse change to the physical environment, CEQA instructs that ‘the agency ‘shall provide that measures to mitigate or avoid significant effects on the environment

are fully enforceable through permit conditions, agreements, or other measures' ([Pub. Resources Code] § 21081.6, subd. (b)) and must adopt a monitoring program to ensure that the mitigation measures are implemented (§ 21081.6, subd. (a))." (*California Clean Energy Committee v. City of Woodland* (2014) 225 Cal.App.4th 173, 189.) The "purpose of these requirements is to ensure that feasible mitigation measures will actually be implemented as a condition of development, and not merely adopted and then neglected or disregarded." (*Id.*)

Thus, even to the limited extent that the SED discusses mitigation, it is insufficient because there are no discussed measures to ensure that mitigation measures are fully enforceable or monitoring programs to ensure that mitigation measures are implemented.

E. The Conclusions In The SED Are Not Supported By Substantial Evidence, And The SED Is Not Sufficient As An Informational Document.

The conclusions contained in an SED are subject to judicial review to determine "whether they are supported by substantial evidence and whether the EIR is sufficient as an informational document." (*Laurel Heights*, 47 Cal.3d at 407.) "Argument, speculation, unsubstantiated opinion or narrative, [or] evidence which is clearly erroneous or inaccurate...does not constitute substantial evidence." (Cal. Code Regs., tit. 14, § 15384(a).) Moreover, a conclusion is not supported by substantial evidence, and an SED is not sufficient as an information document, if its conclusions and discussions are internally inconsistent or contradictory. (*See Communities for a Better Environment*, 184 Cal.App.4th at 89 ["For the foregoing reasons, we agree with the trial court that the EIR fails as an informational document because the EIR's project description is inconsistent and obscure as to whether the Project enables the Refinery to process heavier crude. ... Due to these errors, the EIR failed its informational purpose under CEQA."].)

1. The "No Impact" Finding Related To Violation Of Water Quality Standards Or Waste Discharge Requirements Is Unsupported By Substantial Evidence.

The SED acknowledges that the SNMP "policies would allow temporary, modified application of water quality standards for individual dischargers so that discharges can be permitted that would otherwise be determined out of compliance with WDRs or would need to be prohibited." (p. 99.) Similarly, the SED states that:

During the period in which the management zone is formed and the required proposals and plans are prepared and submitted, and the plans are implemented, there could be degradation of nitrate relative to existing conditions. If this degradation occurs in areas where groundwater nitrate is near or already above the 10 mg/L-N objective, this degradation would have the potential to adversely affect the MUN beneficial use. The duration of the degraded nitrate conditions would depend on the sources and amount of nitrate loading to the affected aquifer, and type of short and long-term project(s) implemented to reduce groundwater nitrate concentrations, but is estimated to be multiple years, if not decades in some areas of substantial impairment.

Similarly, the SNMP states as follows:

Overall, the SNMP recommends that the Central Valley Water Board be predisposed to allocate assimilative capacity, and allow lower water quality, where doing so assures a significantly better outcome for the people of California than would requiring strict compliance with default WDRs/Conditional Waivers.

(pp. 4-45.)

These conclusions in the SED and SNMP regarding impact on groundwater are consistent with the EKI Report. The Report concludes that “[i]n essence, both CV-SALTS and the California Nitrate Project find that it is not ‘reasonable and feasible’ to restore an aquifer to its beneficial uses once groundwater nitrate concentrations are greater than the drinking water standard. The Proposed Project allows for continued lowering of groundwater quality even though aquifer restoration is not possible.” (EKI Report, pp. 3-4.) The Report further concludes that “[g]roundwater quality in a basin or subbasin will likely decline [under the Proposed Project] because the default position of the SNMP is to allocate assimilative capacity based on nitrate concentrations in the basin/subbasin. The prospect for improving groundwater quality after the Regional Board has allocated assimilative capacity is limited given basin/subbasin restoration is not practicable.” (EKI Report p. 6.)

Despite these clear statements of impact in the SNMP, SED and the concurrently filed Report, the SED paradoxically also concludes “the Proposed Project itself would not cause violation of water quality standards or waste discharge requirements.” (p. 99.) The unstated premise appears to be that modified application of water quality standards and waste discharge requirements will have no impact on violation of water quality standards because either: (a) water quality standards have been modified such that the discharger, even if it causes an exceedance of the nitrate maximum contaminant level, is in compliance; or (b) the discharger was bound to violate the water quality standards or waste discharge requirements under present regulations, such that a modification of those regulations has no effect. (*Id.*) The other possible interpretation is that a “regulatory action” cannot impact on the violation of water quality standards or waste discharge requirements. (*Id.*)

None of these possible interpretations meets the requirements of CEQA. The “no impact” finding for violation of water quality standards and waste discharge requirements is thus unsupported by substantial evidence, and the SED fails as an informational document.

2. *The “Less Than Significant Impact” Finding Related To Groundwater Supplies Is Not Supported By Substantial Evidence.*

The SED concludes that there will be a less than significant impact on groundwater supplies because the proposed project does not call for construction of “facilities that would rely on extraction of groundwater supplies” and does not effect groundwater recharge. (p. 99.) However, the SED does not consider or discuss the fact that reduction in groundwater quality has a substantial

effect on groundwater supplies for relevant beneficial uses, and that the Proposed Project will have a significant impact on groundwater quality. As such, the “less than significant” impact finding is not supported by substantial evidence and the SED fails as an informational document.

3. *The “Less Than Significant” Finding Related To The Nitrate Permitting Strategy As Applied To Individual Dischargers Is Unsupported By Substantial Evidence.*

The SED concludes that “the Nitrate Permitting Strategy could result in **potentially significant impacts** to water quality degradation in regard to nitrate in the coming years and potentially decades, but would be expected to ultimately improve nitrate concentrations within the Central Valley Region, relative to existing conditions, upon the full implementation of the strategy such that the impact with regard to water quality degradation would be **less than significant.**” (p. 105 [emphasis in the original].)

The duration and severity of these water quality degradation impacts are acknowledged to be “depend on the sources and amount of nitrate loading to the affected aquifer, and type of short and long-term project(s) implemented to reduce groundwater nitrate concentrations, but is estimated to be multiple years, if not decades in some areas of substantial impairment.” (*Id.*) Similarly, the SED acknowledges that the proposed project would cause water quality degradation for a period of time that could be “years or decades.” (*Id.*)

The conclusion that, “upon full implementation” degradation would be “less than significant” is made based on pure conjecture. There is no analysis to support the conclusion, and the timeframe is speculative. As the EKI Report concludes, “[i]n essence, both CV-SALTS and the California Nitrate Project find that it is not “reasonable and feasible” to restore an aquifer to its beneficial uses once groundwater nitrate concentrations are greater than the drinking water standard. The Proposed Project allows for continued lowering of groundwater quality even though aquifer restoration is not possible.” (p. 4.) Further, the SED itself concludes that restoration of degraded waters will only be done, alternatively, “where feasible and practicable” (pp. 104, 119, 140) or when “reasonable and feasible” (*See* pp. 1, 2, 56, 62). The SNMP does not specify relevant factors or protocols for determining when restoration would be “reasonable and feasible,” nor does it include any timeline for restoration. (*See* EKI Report p. 8.)

As such, the conclusory statement that upon “full implementation” the SNMP will have a “less than significant” impact on groundwater quality is unsupported by substantial evidence, and the SED fails as an informational document.

4. *The “Less Than Significant Impact” Finding Related To The Nitrate Permitting Strategy As Applied To Management Zones*

As noted in Section D.3., *supra*, the conclusion in the SED that the nitrate permitting strategy will have a less than significant impact on water quality degradation “upon full implementation” is erroneous and unsupported by substantial evidence. As applied to management zones, the “less than significant” impact finding fails for the same reasons.

Additionally, the option to apply the nitrate permitting strategy as applied to management zones will have an even more significant impact - even after “full implementation.” The SED states that,

Mr. Meeks
September 28, 2016
Page 10

the SNMP would permit allocation of “assimilative capacity for nitrate in groundwater...management zones.” (p. 103.) The SED then admits that, “[d]uring the period in which the management zone is formed and the required proposals and plans are prepared and submitted, and the plans are implemented, there could be degradation of nitrate relative to existing conditions” and that the duration of degraded conditions “is estimated to be multiple years if not decades...” (p. 105.)

What the SED fails to note is that, even after “full implementation” the allocation of “assimilative capacity” across a management zone – which is not defined to have any hydrological basis for its boundaries – there will inevitably be continued degradation in localized areas. The implicit assumption underlying the “assimilative capacity” concept is that groundwater in a basin or subbasin undergoes rapid mixing such that when a contaminant is introduced it diffuses into the basin or subbasin as a whole. This assumption is incorrect.

As explained in the EKI report:

Assimilative capacity is generally regarded to exist when receiving waters are able to absorb increased pollutant loads without exceeding applicable Basin Plan objectives. In other words, the nitrate assimilative capacity of an aquifer can be defined as the cumulative effect of all biologic and hydraulic processes that keep nitrate mass flux or concentration below a limit set for a given water body.

However, “the flow of groundwater does not promote mixing and any mixing that does occur is over very long periods of time.” Lack of rapid mixing leaves open the possibility that groundwater nitrate plumes will form and persist despite the availability of assimilative capacity on a basin/subbasin scale. The SNMP does not indicate the permissible size of such nitrate plumes and is ambiguous as to the portion of an aquifer that may be affected.

(EKI Report, p. 8.)

As the SED does not acknowledge or discuss the likelihood of creation of nitrate plumes and other localized impacts, its “less than significant” impact finding related to the nitrate permitting strategy are unsupported by substantial evidence and the SED fails as an informational document.

5. *The Impact Determinations Related To The Offsets Policy Are Unsupported By Substantial Evidence.*

The SED properly acknowledges that adoption of the “offsets policy” has the “potential for long-term degradation of water quality, relative to existing conditions, on a localized basis within groundwater basins, subbasins, and management zones, on a long-term average basis, that could adversely affect the direct use of the degraded water for MUN or AGR uses within the local area” such that “it is concluded that the Offsets Policy could result in localized potentially significant impacts with regard to water quality degradation.” (p. 110.) However, the impact is not “unavoidable” as the SED concludes in that reasonable alternatives and feasible mitigation measures exist. (*See Sections I.C. and I.D., supra.*)

Moreover, the SED incorrectly concludes that the use of “offsets” will have “no impact” under “Option 2” which permits offsetting “only in the area of the discharge impact that [would] result in water quality objectives being attained.” (*Id.*) However, the SNMP does not define the phrase “in the area of the discharge impact” in a way that is sufficient to protect groundwater. For the same reasons discussed above with respect to the nitrate permitting strategy as applied to management zones (Section E.4., *supra*), localized impacts will occur even where the offset project is relatively near to the discharge. This is because groundwater mixing occurs slowly and nitrate plumes are thus likely to occur. (EKI Report, p. 8.)

Finally, the SNMP includes as an example of an “offsets” payment by dischargers into a “nitrate mitigation fund” to be used for drinking water supply projects. (*See* SNMP A7-7.) While the EJ Stakeholders support creation of such a fund, it is not an “offset” that would have any impact on groundwater quality. As such, the “offsets” policy may result in substantial impacts on groundwater quality even if applied only under Option 2. Because this issue is not discussed in the SED, it fails as an informational document.

6. *The Impact Determinations Related To Cumulative Groundwater Quality Conditions Are Unsupported By Substantial Evidence.*

The SED concludes that there are “potentially significant” but “unavoidable” cumulative impacts on nitrate in groundwater because “the Proposed Project would allow localized areas of groundwater basins/subbasins that are near or over the applicable water quality objective to be further degraded in the future, and because it will not be feasible to remediate all such localized areas of groundwater back to existing conditions or conditions better than existing conditions,” and that as a result, “the Proposed Project would contribute considerably to adverse cumulative conditions of nitrate in some localized areas of basins/subbasins within the Central Valley.” (p. 137.)

While the SED is correct to conclude that the draft SNMP will cause considerable adverse cumulative impacts, it is incorrect that the impacts are “unavoidable.” The conclusion once again highlights the SED’s failure to consider a reasonably foreseeable alternatives and feasible mitigation measures. (*See* Sections I.C. and I.D., *supra*.)

Further, its discussion of the benefits of the Proposed Project relative to the No Project Alternative fails for the same reason as discussed in Section I.C., *supra*. Though the SED concludes that the Proposed Project “is expected to have a beneficial impact on the future cumulative nitrate conditions at the basin and subbasin level,” that conclusion is based wholly on speculation both with respect to the impact of the Proposed Project and on the evaluation of the No Project Alternative.

The cumulative impact evaluation in the SED is also inconsistent with respect to management zones in its analysis of cumulative groundwater impacts. Specifically, the SED discusses cumulative impacts on a “basin/subbasin volume-weighted average basis, which is the proposed management structure for controlling and restoring nitrate.” (SED, p. 138.) This conclusion is inconsistent with the management zone discussion, in that a management zone can exceed the size of any relevant basin in Region 5. Because the findings related to cumulative impacts do not take into consideration that management zones are not restricted to only one basin or subbasin, the conclusion that “implementation of the Proposed Project is not expected to have a considerable

contribution to any adverse cumulative conditions with respect to nitrate conditions at the basin or subbasin level” is incorrect. If a management zone is larger than a basin or subbasin, cumulative impacts at the basin or subbasin level are likely, given averaging across the management zone.

The cumulative impact evaluation is thus not supported by substantial evidence, and fails as an informational document.

7. *The “Less Than Significant Impact” Finding Related To Greenhouse Gas Emissions Is Not Supported By Substantial Evidence.*

The SED acknowledges that “[n]itrate in soil can be converted to nitrous oxide, a greenhouse gas” and that “[n]itrogen fertilization practices contribute significantly to nitrous oxide production; nitrous oxide emissions increase dramatically when fertilization exceeds crop usage...” (p. 93.) However, the SED concludes that the Proposed Project will have a “less than significant” impact on greenhouse gas emissions because “fertilizer application rates in the future would be expected to be no greater than under existing conditions.” (Id.)

This impact finding is incorrect and not supported by substantial evidence because the SED is answering the wrong question. The Proposed Project alters existing regulations related to nitrate loading, waste discharge requirements, and exceptions. The correct question, then, is not whether fertilizer application rates in the future are expected to be greater than current fertilizer application rates, but whether rates will be greater in the future under the Proposed Project or the No Project Alternative.

Further, as the SED acknowledges that the Proposed Project will result in “water quality degradation in regard to nitrate in the coming years and potentially decades” (p. 105) due to allegedly temporary “degradation of nitrate relative to existing conditions” (p. 104), it stands to reason that there will also be temporary significant impacts related to greenhouse gas emissions. As the SED does not discuss or acknowledge these impacts, it is unsupported by substantial evidence and fails as an informational document.

II. Economic Analysis

The Economic Analysis contains many untenable assumptions that were made without proper consideration and that affect not only the analysis itself, but also the SED and Antidegradation analysis. Those assumptions include, but are not necessarily limited to, the following.

First, the Economic Analysis excludes from consideration cities and towns with populations greater than 5,000 “because, for this analysis, it is assumed that these cities⁵ have existing community water systems and would not be candidates for user protection under the Central Valley SNMP.” (p. 98.) This is circularity and assumption masquerading as reasoning. No analysis is performed to support the assumption that “these cities have existing community water systems” and no criteria is given for why they “would not be candidates for user protection under the Central Valley SNMP.” There is no evidence examined in the economic analysis regarding how many cities with greater than 5,000 residents have community water systems. Further, even if small cities do generally have community water systems, that fact alone does not support the conclusion

⁵ Later in the Economic Analysis, this statement is broadened to include “towns” as well. (p. 98.)

Mr. Meeks
September 28, 2016
Page 13

that the water systems are in compliance with the nitrate MCL, or that the residents of those cities are able to afford treatment facilities for contaminated groundwater. Many communities with greater than 5,000 residents likely cannot afford nitrate treatment costs.

The Economic Analysis uses this unsupported and unwarranted assumption to exclude communities with more than 5,000 residents from its calculations regarding the likely cost of emergency drinking water and permanent solutions. The conclusions of the Analysis should thus be rejected.

Second, the Analysis assumes 2010 population numbers for cost estimates regarding drinking water programs. (See p. 98 n.35 [“Enumeration of households based on census block data taken from 2010 U.S. Census data.”].) The Analysis should instead rely on population projections that will more accurately reflect the cost of implementing the underlying program and projects. Many portions of the study area are projected to increase substantially in the coming years, and that population growth will have an impact on the accuracy of the Economic Analysis.

Third, the Economic Analysis should, but does not, consider the dynamic costs associated with providing bottled water as more residents are impacted by increased nitrate levels, while at the same time, more residents receive clean drinking water through permanent solutions.

Fourth, the Economic Analysis estimates that the average household uses 2.25 gallons of water per day, both in calculating the costs of bottled water and the costs of point of use treatment. (See p. 101 [“The following assumptions were used to calculate the annual cost to provide bottled water to individuals and households: Drinking water consumption per household is 2.25 gallons per day (gpd).”]; Appendix E [showing under “Assumptions” for point of use treatment systems, “2.25 gallons per day per household.”].)

It appears that the 2.25 gallons per day per household assumption comes from the California Nitrate Project. (EKI Report, p. 8.) Unfortunately, it is not an accurate assumption of household water needs in the study area. As described in more detail in the EKI Report (pp. 8-9), this assumption corresponds to the average Adequate Intake of drinking water and beverages necessary to maintain sufficient hydration in young men and women between the ages of 19 to 30 years in temperate climates. Adequate Intake refers to the amount of water a person needs to “stay sufficiently hydrated.” (EKI Report, p. 8.)

This number is thus significantly low. The study area is not a temperate climate, where summer temperatures “routinely reach 90°F or higher.” (EKI Report, p. 9.) Moreover, 2.25 gallons does not include water used for “washing foodstuffs, cooking, and oral hygiene.” (Id.) In order to take these necessary activities into consideration, “a more appropriate water usage rate for estimating bottled water costs is 10 to 20 gal/day per household, not 2.25 gal/day per household.” (Id.)

This change would significantly alter the conclusions in the Economic Analysis, which already estimates bottled water costs at a minimum of \$80 million annually and point of use costs at a minimum of \$19 million annually. (Economic Analysis, pp. 101, 105.) The bottom line is that the Economic Analysis significantly underestimates the costs associated with providing replacement drinking water, and thus the SNMP undervalues the benefits associated with preventing further groundwater degradation.

Cumulatively, the unsupported assumptions described above render the conclusions in the Economic Analysis unsupported by substantial evidence. Thus, to the extent that those conclusions are used and relied upon in the SNMP, Antidegradation Analysis and SED, those documents are tainted by the same incorrect reasoning contained in the Economic Analysis.

III. Antidegradation

A. The Antidegradation Analysis States The Wrong Legal Standard For The State Antidegradation Policy.

As properly acknowledged in the Antidegradation Analysis, the California State Antidegradation Policy derives from Resolution 68-16 issued by the State Water Resources Control Board (“SWRCB”), which states in part that high quality waters shall “be maintained until it has been demonstrated to the State that any change will be consistent with maximum benefit to the people of the State, will not unreasonably affect present and anticipated beneficial use of such water and will not result in water quality less than that prescribed in the policies.” Resolution 68-16 further states that “[a]ny activity which produces or may produce a waste or increased volume or concentration of waste and which discharges or proposes to discharge to existing high quality waters will be required to meet waste discharge requirements which will result in the best practicable treatment or control of the discharge necessary to assure that (a) a pollution or nuisance will not occur and (b) the highest water quality consistent with the maximum benefit to the people of the State will be maintained.”

However, the Antidegradation Analysis here misstates applicable law interpreting the Antidegradation Policy. Specifically, it cites to an unsigned and inoperable proposed order submitted to the SWRCB: “However, as explained within State Board Order WQ-2016-XXXX,⁶ the State Water Board found that it is inappropriate to apply a discrete point source discharge approach in the context of a general order regulating both surface water and groundwater discharges from irrigated agriculture operations across a large landscape.” (*See* p. 7.) The unsigned proposed order states that “[t]he diffuse, landscape level groundwater discharges regulated under the Eastern San Joaquin Agricultural General WDRs are unlike the concentrated discharges from dairy retention ponds and corral areas that were the subject of *Asociacion de Gente Unida por el Agua v. Central Valley Water Board...*” (*Id.* at n.8.)

As the unsigned proposed order has not been adopted by the SWRCB, it is not authority for the proposition that *Asociacion de Gente Unida por el Agua v. Central Valley Regional Water Quality Control Bd.* (2012) 210 Cal.App.4th 1255, 1256 (hereinafter “AGUA”) is inapplicable in the context of discharges from irrigated agriculture. Further, there is nothing in AGUA that would suggest that it should be limited to point source discharges. The case relies on an interpretation of Resolution 68-16 and the Porter-Cologne Water Quality Control Act, neither of which are limited in applicability to point source discharges.

The opinion of the Court of Appeal for the Third Appellate District in AGUA thus applies. In AGUA, the court considered whether a general waste discharge order issued by the Central Valley

⁶ The “XXXX” appears to be a place holder for the order number inserted by the author in anticipation that the proposed order may be adopted before the final Antidegradation Analysis was submitted to the Regional Board.

Regional Water Control Board in 2007, which purported to prohibit further degradation of groundwater from existing dairy farms, was consistent with the antidegradation policy. (*Id.* at 1258-59.) In concluding that it was not, the court noted that a conclusory prohibition on further degradation was not sufficient to comply with the antidegradation policy. (*Id.* at 1259.) Instead, the *AGUA* court held that the Regional Board, in order to comply with the Antidegradation Policy, must affirmatively “demonstrate” compliance with the Policy. (*Id.* at 1278.)

This affirmative requirement is accomplished through a “two-step process” for “determining whether a discharge into high quality waters is permitted.” (*Id.* at 1278, 1282.) The first step of the process is for the Regional Water Board to make three (3) “specified findings,” that the “change in water quality (1) will be consistent with maximum benefit to the people of the State, (2) will not unreasonably affect present and anticipated beneficial use of such water, and (3) will not result in water quality less than that prescribed in state policies...” (*Id.* at 1278.)

The finding that a change in water quality will be “consistent with the maximum benefit to the people of the State” must be made on a “case-by-case basis...based on considerations of reasonableness under the circumstances at the site.” (*Id.* at 1279.) In making this “case-by-case” finding, the Board must consider the following factors “(1) past, present, and probable beneficial uses of the water (specified in Water Quality Control Plans); (2) economic and social costs, tangible and intangible, of the proposed discharge compared to the benefits, (3) environmental aspects of the proposed discharge; and (4) the implementation of feasible alternative treatment or control methods.” (*Id.*)

The second step of the *AGUA* process is a finding “that any activities that result in discharges to such high quality waters are required to use the best practicable treatment or control of the discharge necessary to avoid a pollution or nuisance and to maintain the highest water quality consistent with the maximum benefit to the people of the State.” (*Id.*)

B. The Degradation Of High Quality Waters Permitted By The Draft SNMP Is Not Consistent With The State Or Federal Antidegradation Policy.

1. The “Qualitative Assessment” Categories Do Not Comply With State Antidegradation Policy.

The draft SNMP Antidegradation Analysis states that:

In the absence of information to support a quantitative analysis,⁷ the findings presented herein are presented as qualitative assessments.

...

These qualitative assessments described below fall into several common categories, all of which would be consistent with antidegradation policies, which are described below:

⁷ The EJ Stakeholders question this statement, as CV-SALTS produced economic analysis, environmental studies and modeling that were submitted to the Regional Board concurrently with this Antidegradation Analysis. Though the EJ Stakeholders have challenged the accuracy of this data, the failure to cite to and discuss data where available should not be sanctioned by the Regional Board.

...

- A policy element will allow short-term change in high quality waters while actions are taken that improve beneficial use protection and provide long-term water quality improvement or other benefits.
- A policy element will allow a short term (sic) change of in (sic) high quality waters in a localized area while creating water quality improvements or other benefits in a larger area.

(p. 81-82.)

No analysis is offered as to why these two (2) “categories” are “consistent with antidegradation policies.” As for the first category, permitting degradation – even short-term degradation – may not be consistent with the maximum benefit to the people of the State, especially given that “short-term” is defined to mean years or decades. The second “category” is similarly inconsistent with the State Antidegradation Policy, which looks to site-specific impacts on people. Depending on the location of the “localized area” of degradation, it may have significant impact on people outweighing any benefit to those living in a larger area. As a simple example demonstrating the principle, if a policy reduces concentrations of nitrate on a basin-wide basis from 5 mg/L to 4.9 mg/L, while also creating “hotspots” where nitrate concentrations increase from 7.5 mg/L to 15 mg/L thereby effecting beneficial uses, the policy likely would not be consistent with the maximum benefit to the people of the State.

As the instant Antidegradation Analysis relies on these two (2) categories, and incorrectly concludes categorically that any policy falling within them complies with the State Antidegradation Policy, the Analysis itself does not comply with the State or Federal Antidegradation Policy.

2. *The Antidegradation Analysis Does Not Make The Proper Baseline Comparison.*

“When undertaking an antidegradation analysis, the Regional Board must compare the baseline water quality (the best quality that has existed since 1968) to the water quality objectives.” (*AGUA*, 210 Cal.App.4th at 1270.) Then, “[i]f the baseline water quality is equal to or less than the objectives, the objectives set forth the water quality that must be maintained or achieved” and “the antidegradation policy is not triggered.” (*Id.*) On the other hand, “if the baseline water quality is better than the water quality objectives, the baseline water quality must be maintained in the absence of findings required by the antidegradation policy.” (*Id.*)

The instant Antidegradation Analysis acknowledges that the proper baseline is the best water quality that has existed since 1968. (*See* p. 81 [“It should be noted that the consideration of water quality conditions existing in 1968 should be used in project specific evaluations performed in the implementation of the SNMP and associated policies where ambient data is available to enable such an assessment.”].) However, the Analysis does not actually make any comparison of baseline water quality to water quality objectives. Instead, the Analysis uses “current water quality conditions in the Central Valley” to “provide a frame of reference for the evaluation of consistency with antidegradation policies.” (*Id.*)

The argument appears to be that a proper antidegradation analysis – which makes the correct baseline comparison – does not need to be performed until “project specific” evaluations are conducted. There is no authority for this proposition cited in the antidegradation analysis.

Without a baseline analysis, the Antidegradation Analysis here is inadequate.

3. *The Antidegradation Analysis Does Not Account For Cumulative Impacts.*

As an initial matter, the Antidegradation Analysis undertaken here addresses only the discrete aspects of the Proposed Project separately, and does not evaluate the degradation permitted by the Project as a whole. (See pp. 80-144.) This approach is impermissible under the State Antidegradation Policy, as it avoids discussion of cumulative impacts. For example, it is possible, if not likely, that degradation permitted by each discrete policy (i.e., nitrate permitting strategy, offsets, etc.), even if separately consistent with the maximum benefit to the people of the State, would have cumulative impacts not consistent with the maximum benefit to the people of the State.

This oversight is particularly problematic here because the SED offered in support of the draft SNMP concludes that it will create “potentially significant” but “unavoidable” cumulative impacts on nitrate in groundwater because “the Proposed Project would allow localized areas of groundwater basins/subbasins that are near or over the applicable water quality objective to be further degraded in the future, and because it will not be feasible to remediate all such localized areas of groundwater back to existing conditions or conditions better than existing conditions,” and that as a result, “the Proposed Project would contribute considerably to adverse cumulative conditions of nitrate in some localized areas of basins/subbasins within the Central Valley.” (SED, p. 137.)

4. *The Factual Findings In The Antidegradation Analysis Are Inconsistent With Those In The Draft SNMP And Related SED.*

The Antidegradation Analysis tacitly acknowledges that many of the discrete policy proposals will degrade high quality waters of the State. (See Antidegradation Analysis, pp. 96 [“any short-term degradation will inhere to the maximum benefit to the people of the state...”]; 128 [“under the proposed Offsets Policy, the Board could authorize the allocation of assimilative capacity that would result in localized and limited water quality degradation while dischargers participating in the Offset Project implement projects that result in better water quality in the receiving water than if the non-compliant discharge was prohibited altogether”].)

Both the SED and draft SNMP go much further, acknowledging the potential of “decades” of “substantial impairment.” (See SED pp. 104-105 [“During the period in which the management zone is formed and the required proposals and plans are prepared and submitted, and the plans are implemented, there could be degradation of nitrate relative to existing conditions. ... The duration of the degraded nitrate conditions would depend on the sources and amount of nitrate loading to the affected aquifer, and type of short and long-term project(s) implemented to reduce groundwater nitrate concentrations, but is estimated to be multiple years, if not decades in some areas of substantial impairment.”]; 105 [“the Nitrate Permitting Strategy could result in potentially significant impacts to water quality degradation in regard to nitrate in the coming years and potentially decades...”]; 110 [the “offsets policy” has the “potential for long-term degradation of water quality, relative to existing conditions, on a localized basis within groundwater basins,

subbasins, and management zones, on a long-term average basis, that could adversely affect the direct use of the degraded water for MUN or AGR uses within the local area” such that “it is concluded that the Offsets Policy could result in localized potentially significant impacts with regard to water quality degradation.”]; 137 [“the Proposed Project would allow localized areas of groundwater basins/subbasins that are near or over the applicable water quality objective to be further degraded in the future, and because it will not be feasible to remediate all such localized areas of groundwater back to existing conditions or conditions better than existing conditions, ... the Proposed Project would contribute considerably to adverse cumulative conditions of nitrate in some localized areas of basins/subbasins within the Central Valley.”]; SNMP pp. 4-45 [“Overall, the SNMP recommends that the Central Valley Water Board be predisposed to allocate assimilative capacity, and allow lower water quality, where doing so assures a significantly better outcome for the people of California than would requiring strict compliance with default WDRs/Conditional Waivers.”].)

As the Antidegradation Analysis inaccurately minimizes the potential nitrate degradation impacts associated with the draft SNMP, it should be rejected by the Regional Board.

Further, as it is clear that adoption of the draft SNMP will likely cause “substantial” degradation of high quality waters of the State for “multiple years, if not decades,” an antidegradation analysis consistent with *AGUA* is required. Applying the proper legal standard, the policies contained in the draft SNMP do not comply with the State or Federal Antidegradation Policy.

5. *The Degradation Permitted By The Draft SNMP Is Not Consistent With The Maximum Benefit To The People Of The State.*

As noted above, the finding that a change in water quality will be “consistent with the maximum benefit to the people of the State” must be “affirmatively demonstrated” and made on a “case-by-case basis...based on considerations of reasonableness under the circumstances at the site.” (*AGUA*, 210 Cal.App.4th at 1279.)

In making this “case-by-case” finding, the Board must consider the following factors “(1) past, present, and probable beneficial uses of the water (specified in Water Quality Control Plans); (2) economic and social costs, tangible and intangible, of the proposed discharge compared to the benefits, (3) environmental aspects of the proposed discharge; and (4) the implementation of feasible alternative treatment or control methods.” (*Id.*) As the Antidegradation Analysis here does not consider those factors, and because those factors weigh against a maximum benefit finding, the draft SNMP does not comply with the State or Federal Antidegradation Policy.

a) Past, Present, And Probable Beneficial Uses Of The Water
(Specified In Water Quality Control Plans)

The past, present and probable beneficial uses of water in the project area are varied and diverse. The Municipal and Domestic Supply Beneficial Use in particular has the potential for being severely impacted by degradation of groundwater due to nitrate discharges, even if that degradation is “short-term” or “localized.” This is especially true given that “95% of the [San Joaquin] valley’s population relies on groundwater for drinking.” (CAROLINA BALAZS ET AL., SOCIAL DISPARITIES IN NITRATE-CONTAMINATED DRINKING WATER IN CALIFORNIA’S SAN

As significant degradation is acknowledged to potentially result from the draft SNMP for “years” or “decades,” and as the vast majority of residents of the San Joaquin valley rely on groundwater for drinking water, this factor weighs against a maximum benefit finding.

b) Economic And Social Costs

In considering “economic” costs, the Regional Board must consider “both costs to the discharger and the affected public,” and in doing so, “[c]ost savings to the discharger, standing alone, absent a demonstration of how these savings are necessary to accommodate ‘important social and economic development’ are not adequate justification” for permitting degradation. (*Id.*) In considering “social” costs, consideration must be given to whether a lower water quality can be abated through reasonable means. In other words, the lower water quality should not result from inappropriate treatment facilities or less-than-optimal operation of treatment facilities.” (*Id.*)

Discussing the “economic” costs first, the policies in the draft SNMP would permit “short-term” degradation for years or decades, followed by undefined remediation measures at some point in the future. Further, certain localized impacts will persist beyond that undefined point in time, given the conclusion that remediation of localized degradation will not always be feasible. (SED p. 137 [“the Proposed Project would allow localized areas of groundwater basins/subbasins that are near or over the applicable water quality objective to be further degraded in the future, and because it will not be feasible to remediate all such localized areas of groundwater back to existing conditions or conditions better than existing conditions...”].) That short-term and permanent degradation of groundwater will have a significant economic impact on the public at large, who will be forced to pay for replacement drinking water and/or permanent solutions given that dischargers are not required to provide replacement water by any provision in the draft SNMP in any consistent or enforceable manner. (*See* Section I.D., *supra.*) Moreover, even if the dischargers were required to provide replacement “drinking water,” that phrase appears to be defined so narrowly as to include only the amount of water required for hydration at temperate climates, and does not include water used for cooking or washing. (*See* Section II., *supra.*)

Further, to the extent that replacement water is not provided by the discharger or end user, people will suffer health effects from drinking contaminated drinking water. Additionally, the increased degradation permitted by the draft SNMP will increase the eventual remediation costs associated with restoration of groundwater basins and subbasins. The Antidegradation Analysis here does not acknowledge or discuss these economic costs.

Weighed against these costs to the public are the cost savings to the discharger under the draft SNMP. (*See*, e.g., p. 88 [“Authorizing such degradation would grant dischargers the latitude to develop long-term implementation plans that are both *cost-effective* and that can prioritize compliance alternatives that will have a greater net effect on nitrate reduction.”] [emphasis added].) These proposed solutions are “cost-effective” because restoration is only required when “reasonable and feasible.” (*See* SED pp. 1, 2, 56, 62.) However, as there is no reasoning or facts supporting the proposition that cost savings to the dischargers “are necessary to accommodate ‘important social and economic development,’” the costs savings standing alone do not support an “economic” benefit finding. Any statements to the contrary in the Antidegradation Analysis are

based on pure speculation⁸ and underemphasize the interest in protective the broader economic interests of the people of the State of California relative the interests of the regulated community.

Turning to “social” costs, the question is whether the additional significant degradation can be abated by alternate means. The answer to that question is in the affirmative. The Regional Board could decline to adopt the SNMP and initiate basin plan amendments, and instead continue to enforce and strengthen waste discharge requirements and exceptions under the present regulatory framework.

Based on the above discussion, the “economic” and “social” costs factor weighs against a maximum benefit finding.

c) Environmental Aspects Of The Proposed Discharge

The environmental aspects of the proposed discharge have been detailed at length above, and will not be repeated at length here. It suffices to point out again that the draft SNMP would permit significant short-term degradation for years or decades, and that restoration of some localized areas will not be reasonable or feasible at any time in the future according to the SNMP. Further, the EKI Report, as explained in more detail in Section I.C, *supra*, concludes that even on a long-term basis, the SNMP will have a negative impact on nitrate contamination in the project area.

This factor thus weighs against a maximum benefit finding.

d) The Implementation Of Feasible Alternative Treatment Or Control Methods

As discussed in Section 4.b., *supra*, alternative control methods are available, and are already in effect. Specifically, the currently operative regulatory framework provides more protection to groundwater. As such, this factor also weighs against a maximum benefit finding.

As all four (4) factors weigh against a finding that adoption of the draft SNMP is consistent with the maximum benefit to the people of the State, permitting the degradation associated with the draft SNMP is not consistent with State or Federal Antidegradation Policy.

6. *The SNMP Will Unreasonably Affect Present And Anticipated Beneficial Use Of High Quality Waters Of The State.*

Even if the discharges permitted by the draft SNMP were consistent with the maximum benefit to the people of the State – though they are not – the SNMP still would not satisfy the “first step” of an Antidegradation Analysis because the SNMP will unreasonably affect present and anticipated beneficial use of high quality waters of the State. As discussed in Section B.4., *supra*, the SNMP will permit “short-term” degradation for “years” or “decades,” and restoration of those impacted areas will not always be reasonable or feasible. Though no locations or time periods are specified in the SNMP, it is likely that this degradation will in some areas restrict present beneficial uses of groundwater for “years,” “decades” or indefinitely. (*See, e.g.,* SED p. 110 [the “offsets policy”

⁸ (*See* p. 143 [“Consequences to dischargers are outlined in Section 5.2, *raising a question* of whether dischargers would be able to comply with issued permits and WDRs, or if the cost of continued operation would force dischargers to cease operations.”] [emphasis added].)

has the “potential for long-term degradation of water quality, relative to existing conditions, on a localized basis within groundwater basins, subbasins, and management zones, on a long-term average basis, that could adversely affect the direct use of the degraded water for MUN or AGR uses within the local area”].) This impact is unreasonable, especially given that alternative regulatory structures exist and are presently in effect that better protect groundwater, and the only negative economic impacts on dischargers are speculative. (*See* Section 4.b., *supra.*)

7. *The SNMP Will Result In Water Quality Less Than That Prescribed In State Policies*

The SED acknowledges that the SNMP will result in degradation that will have the potential to degrade water to the point that MUN and AGR beneficial uses are effected. (*See* SED p. 110.) It also acknowledges that there will be degradation of groundwater due to nitrate discharges for “years” and “decades,” and that it will not be reasonable or feasible to restore some localized areas of degradation. (*See* Section 4., *supra.*) As such, the SNMP will result in water quality that is less than that prescribed in State policies.

8. *The SNMP Will Not Result In Best Practicable Treatment Or Control Of The Discharge Necessary To Avoid A Pollution Or Nuisance And To Maintain The Highest Water Quality Consistent With The Maximum Benefit To The People Of The State*

Based on the foregoing discussion, under the proper standards to the first step of the antidegradation analysis, the discharges permitted by the draft SNMP are inconsistent with the Antidegradation Policy. As such, the discharges should not be permitted and the SNMP should not be adopted. The Regional Board should not proceed to the second step of the “two step” Antidegradation process.

However, assuming for sake of argument that the Regional Board could demonstrate that the nitrate discharges permitted by the SNMP were consistent with the maximum benefit to the people of the State, it should still refuse to adopt the SNMP because it would not result in best practicable treatment or control of the discharge necessary to avoid pollution or nuisance. The SNMP makes no attempt to control discharges or nitrate contamination in the short-term, stating:

Overall, the SNMP recommends that the Central Valley Water Board be predisposed to allocate assimilative capacity, and allow lower water quality, where doing so assures a significantly better outcome for the people of California than would requiring strict compliance with default WDRs/Conditional Waivers.

(pp. 4-45.) As a result of this predisposition to allocation of assimilative capacity on a subbasin, basin or potentially larger geographic area, as well as the other discrete policies such as offsets, the SNMP would create localized impacts on both a short and long-term basis, and would specifically impact the MUN beneficial use. (*See* SED p. 110.) As “pollution” in this context is defined in part to mean “an alteration of the quality of the waters of the state by waste to a degree which unreasonably affects...[t]he waters for beneficial uses,” an impairment that impacts the MUN beneficial use is pollution.

Mr. Meeks
September 28, 2016
Page 22

As a result, best practicable treatment or control in this context must address restoration of groundwater so as not to interfere with beneficial uses. However, after degradation is permitted, the SNMP requires only that dischargers engage in restoration of degraded groundwater where “reasonable and feasible.” (See SNMP Goal 3 [“Implement managed aquifer restoration program, where reasonable and feasible.”].) This is an exception that ultimately swallows the rule, given that the SNMP, SED and Economic Analysis all come to the conclusion that restoration of groundwater, once degraded, is not “reasonable and feasible.” (See EKI Report pp. 2-4.)

As the draft SNMP does not have any enforceable requirements for groundwater restoration, it does not result in best practicable treatment or control of the discharges it permits. As the Court in *AGUA* eloquently stated, “[t]he wish is not the father to the action.” (*AGUA*, 210 Cal.App.4th at 1279.)

* * * * *

For the foregoing reasons, the Regional Board should not accept the draft SNMP.

Respectfully submitted,



Michael K. Claiborne, Attorney
Leadership Counsel for Justice and Accountability



Deborah Ores
Attorney & Legislative Advocate
Community Water Center



Jennifer Clary, Water Programs Manager
Clean Water Fund

EXHIBIT 5
To August 13, 2018 SWRCB Letter



Michael Claiborne <mclaiborne@leadershipcounsel.org>

Fwd: CV-SALTS: Comments on SNMP due 10/3

1 message

Phoebe Seaton <pseaton@leadershipcounsel.org>
To: mclaiborne@leadershipcounsel.org

Mon, Sep 26, 2016 at 11:27 AM

Phoebe Seaton, Co-Director and Attorney at Law
Leadership Counsel for Justice and Accountability
764 P Street, Suite 12, Fresno, CA 93721
pseaton@leadershipcounsel.org
Office: 559-369-2790
Cell: 310-980-6494

www.leadershipcounsel.org
Twitter: @LCJandA

----- Forwarded message -----

From: <dorzalli@cvsalinity.org>
Date: Fri, Sep 16, 2016 at 10:11 AM
Subject: CV-SALTS: Comments on SNMP due 10/3
To: dorzalli@cvsalinity.org

EXECUTIVE COMMITTEE PARTICIPANTS:

Per yesterday's discussion, comments on SNMP Section 4, and Attachments A-10 and A-11, are due by close of business on **Monday, October 3rd**. WORD versions of these documents are attached for submission of comments in track changes format. Please send your comments to Richard (meyerhoffrd@cdmsmith.com), and copy me (dorzalli@cvsalinity.org).

If you still have additional comments on other documents that were included in yesterday's agenda, they can all be found on the CV-SALTS DRAFT SNMP web page: <http://www.cvsalinity.org/index.php/docs/central-valley-snmf/draft-snmf.html>

Tess is in the process of revising the Salinity Management Strategy. We will send the revised version to you next week.

3 attachments



SNMP_Section 4_CVSNMP_091216.docx
2562K



A-10_ACP Guidelines_0901216.docx
47K



A-11_Maximum Benefit Findings_091216.docx
45K



Michael Claiborne <mclaiborne@leadershipcounsel.org>

Fwd: For Review: Draft Antidegradation Analysis - Word File

2 messages

Phoebe Seaton <pseaton@leadershipcounsel.org>
To: mclaiborne@leadershipcounsel.org

Mon, Sep 26, 2016 at 11:28 AM

Phoebe Seaton, Co-Director and Attorney at Law
Leadership Counsel for Justice and Accountability
764 P Street, Suite 12, Fresno, CA 93721
pseaton@leadershipcounsel.org
Office: 559-369-2790
Cell: 310-980-6494

www.leadershipcounsel.org
Twitter: @LCJandA

----- Forwarded message -----

From: **Meyerhoff, Richard** <MeyerhoffRD@cdmsmith.com>

Date: Fri, Sep 23, 2016 at 3:01 PM

Subject: For Review: Draft Antidegradation Analysis - Word File

To: "Casey Creamer (ccreamier@krcd.org)" <ccreamier@krcd.org>, "dcozad@intpln.com" <dcozad@intpln.com>, Debbie Webster <eofficer@cvcwa.org>, "farmeratlaw@comcast.net" <farmeratlaw@comcast.net>, "J.P. Cativiela" <jcativiela@cogentcc.com>, Jeanne Chilcott <jchilcott@waterboards.ca.gov>, "Meeks, Glenn@Waterboards" <Glenn.Meeks@waterboards.ca.gov>, Pam Buford <pbuford@waterboards.ca.gov>, Phoebe Seaton <pseaton@leadershipcounsel.org>, "rreynolds@summerseng.com" <rreynolds@summerseng.com>, "tdunham@somachlaw.com" <tdunham@somachlaw.com>, "Yee, Betty@Waterboards" <Betty.Yee@waterboards.ca.gov>Cc: Karen Ashby <KarenA@lwa.com>, "Michael Bryan (bryan@robertson-bryan.com)" <bryan@robertson-bryan.com>, Michael Troughon <MichaelT@lwa.com>, Michelle Brown <michelle@robertson-bryan.com>, Mitch Mysliwiec <MitchM@lwa.com>, Tom Grovhoug <TomG@lwa.com>

Good afternoon,

Please find attached for your review the Draft Antidegradation Analysis. This will also be sent as two emails: Word file and pdf file.

The Project Committee will meet with the consultants on Tuesday, September 27, from 10 am to 12 pm PDT. Dial in information is provided below. Comments may be provided during the call and/or in writing by Close of Business Wednesday September 28. This tight schedule is necessary to meet the requirement for submittal of a final report by October 3.

As previously noted, I will be on vacation during this call so Roger Reynolds will be facilitating the teleconference.

Karen Ashby (karena@lwa.com) is facilitating use of the conference line.

If any questions in advance of the meeting, please contact Roger Reynolds (rreynolds@summerseng.com).

Thanks, Richard

Dial In: [\(888\) 273-3658](tel:(888)273-3658)

Passcode: 9441194

Richard Meyerhoff, Ph.D

Vice President

CDM Smith

555 17th St., Ste. 1100, Denver, CO 80202

Direct: [\(303\) 383-2478](tel:(303)383-2478); Cell: [\(303\) 345-3083](tel:(303)345-3083)

meyerhoffrd@cdmsmith.com

 **SNMP Antideg Analysis_Draft_20160923.docx**
8534K

Phoebe Seaton <pseaton@leadershipcounsel.org>

Mon, Sep 26, 2016 at 4:28 PM

To: mclaiborne@leadershipcounsel.org, Jennifer Clary <jclary@cleanwater.org>, Laurel Firestone <laurel.firestone@communitywatercenter.org>, Deborah Ores <deborah.ores@communitywatercenter.org>

[Quoted text hidden]

 **SNMP Antideg Analysis_Draft_20160923.docx**
8534K



Michael Claiborne <mclaiborne@leadershipcounsel.org>

Fwd: For Review: Draft SNMP SED

2 messages

Phoebe Seaton <pseaton@leadershipcounsel.org>
To: mclaiborne@leadershipcounsel.org

Mon, Sep 26, 2016 at 11:26 AM

Phoebe Seaton, Co-Director and Attorney at Law
Leadership Counsel for Justice and Accountability
764 P Street, Suite 12, Fresno, CA 93721
pseaton@leadershipcounsel.org
Office: 559-369-2790
Cell: 310-980-6494

www.leadershipcounsel.org
Twitter: @LCJandA

----- Forwarded message -----

From: **Meyerhoff, Richard** <MeyerhoffRD@cdmsmith.com>

Date: Fri, Sep 23, 2016 at 3:05 PM

Subject: For Review: Draft SNMP SED

To: "Casey Creamer (ccreamers@krcd.org)" <ccreamers@krcd.org>, "dcozad@intpln.com" <dcozad@intpln.com>, Debbie Webster <eofficer@cvcwa.org>, "farmeratlaw@comcast.net" <farmeratlaw@comcast.net>, "J.P. Cativiela" <jcativiela@cogentcc.com>, Jeanne Chilcott <jchilcott@waterboards.ca.gov>, "Meeks, Glenn@Waterboards" <Glenn.Meeks@waterboards.ca.gov>, Pam Buford <pbuford@waterboards.ca.gov>, Phoebe Seaton <pseaton@leadershipcounsel.org>, "rreynolds@summerseng.com" <rreynolds@summerseng.com>, "tdunham@somachlaw.com" <tdunham@somachlaw.com>, "Yee, Betty@Waterboards" <Betty.Yee@waterboards.ca.gov>

Cc: Karen Ashby <KarenA@lwa.com>, "Michael Bryan (bryan@robertson-bryan.com)" <bryan@robertson-bryan.com>, Michael Troughon <MichaelT@lwa.com>, Michelle Brown <michelle@robertson-bryan.com>, Mitch Mysliwiec <MitchM@lwa.com>, Tom Grovhoug <TomG@lwa.com>

Good afternoon,

Attached is the draft Central Valley SNMP Supplemental Environmental Document. Sections 1 through 3 had previously been provided to the project committee for review. Edits to these sections are shown in track changes format to reflect changes made based on committee comments. Sections 4 through 7 are new, thus, all text in these sections is presented in "regular" format.

The Project Committee will meet with the consultants on Tuesday, September 27, from 10 am to 12 pm PDT. Dial in information is provided below. Comments may be provided during the call and/or in writing by Close of Business Wednesday September 28. This tight schedule is necessary to meet the requirement for submittal of a final report by October 3.

As previously noted, I will be on vacation during this call so Roger Reynolds will be facilitating the teleconference. Karen Ashby (karena@lwa.com) is facilitating use of the conference line.

If any questions in advance of the meeting, please contact Roger Reynolds (rreynolds@summerseng.com).

Thanks, Richard

Dial In: [\(888\) 273-3658](tel:(888)273-3658)

Passcode: 9441194

Richard Meyerhoff, Ph.D

Vice President

CDM Smith

555 17th St., Ste. 1100, Denver, CO 80202

Direct: [\(303\) 383-2478](tel:(303)383-2478); Cell: [\(303\) 345-3083](tel:(303)345-3083)

meyerhoffrd@cdmsmith.com



SNMP SED_Draft_092316.docx

2768K

Phoebe Seaton <pseaton@leadershipcounsel.org>

Mon, Sep 26, 2016 at 4:33 PM

To: Laurel Firestone <laurel.firestone@communitywatercenter.org>, Deborah Ores

<deborah.ores@communitywatercenter.org>, mclaiborne@leadershipcounsel.org, Jennifer Clary <jclary@cleanwater.org>

[Quoted text hidden]



SNMP SED_Draft_092316.docx

2768K



Michael Claiborne <mclaiborne@leadershipcounsel.org>

Fwd: For Review: Draft Economics Report - Word File

2 messages

Phoebe Seaton <pseaton@leadershipcounsel.org>
To: mclaiborne@leadershipcounsel.org

Mon, Sep 26, 2016 at 11:28 AM

Phoebe Seaton, Co-Director and Attorney at Law
Leadership Counsel for Justice and Accountability
764 P Street, Suite 12, Fresno, CA 93721
pseaton@leadershipcounsel.org
Office: 559-369-2790
Cell: 310-980-6494

www.leadershipcounsel.org
Twitter: @LCJandA

----- Forwarded message -----

From: **Meyerhoff, Richard** <MeyerhoffRD@cdmsmith.com>
Date: Fri, Sep 23, 2016 at 2:55 PM
Subject: For Review: Draft Economics Report - Word File
To: "Casey Creamer (ccreamier@krcd.org)" <ccreamier@krcd.org>, "dcozad@intpln.com" <dcozad@intpln.com>, Debbie Webster <eofficer@cvcwa.org>, "farmeratlaw@comcast.net" <farmeratlaw@comcast.net>, "J.P. Cativiela" <jcativiela@cogentcc.com>, Jeanne Chilcott <jchilcott@waterboards.ca.gov>, "Meeks, Glenn@Waterboards" <Glenn.Meeks@waterboards.ca.gov>, Pam Buford <pbuford@waterboards.ca.gov>, Phoebe Seaton <pseaton@leadershipcounsel.org>, "rreynolds@summerseng.com" <rreynolds@summerseng.com>, "tdunham@somachlaw.com" <tdunham@somachlaw.com>, "Yee, Betty@Waterboards" <Betty.Yee@waterboards.ca.gov>
Cc: Karen Ashby <KarenA@lwa.com>, "Michael Bryan (bryan@robertson-bryan.com)" <bryan@robertson-bryan.com>, Michael Troughon <MichaelT@lwa.com>, Michelle Brown <michelle@robertson-bryan.com>, Mitch Mysliwiec <MitchM@lwa.com>, Tom Grovhoug <TomG@lwa.com>

Good afternoon,

Please find attached for your review the draft Economics Report. This will be sent as two emails: Word file and pdf file. Per the authors, the section in the draft Economic Analysis that deals with long-term nitrate management is still as work in progress based on receipt of LSCE's draft tech memo for the Aggressive Restoration Scenario just 24 hours ago. That section will be finalized in the next version of the report.

The Project Committee will meet with the consultants on Tuesday, September 27, from 10 am to 12 pm PDT. Dial in information is provided below. Comments may be provided during the call and/or in writing by Close of Business Wednesday September 28. This tight schedule is necessary to meet the requirement for submittal of a final report by October 3.

As previously noted, I will be on vacation during this call so Roger Reynolds will be facilitating the teleconference. Karen Ashby (karena@lwa.com) is facilitating use of the conference line.

If any questions in advance of the meeting, please contact Roger Reynolds (rreynolds@summerseng.com).

Thanks, Richard

Dial In: [\(888\) 273-3658](tel:(888)273-3658)

Passcode: 9441194

Richard Meyerhoff, Ph.D


Vice President

CDM Smith

555 17th St., Ste. 1100, Denver, CO 80202

Direct: [\(303\) 383-2478](tel:(303)383-2478); Cell: [\(303\) 345-3083](tel:(303)345-3083)

meyerhoffrd@cdmsmith.com


 **SNMP Econ Analysis_Draft_20160923.docx**
16202K

Phoebe Seaton <pseaton@leadershipcounsel.org>

Mon, Sep 26, 2016 at 4:34 PM

To: Jennifer Clary <jlclary@cleanwater.org>, Laurel Firestone <laurel.firestone@communitywatercenter.org>, mclaiborne@leadershipcounsel.org, Deborah Ores <deborah.ores@communitywatercenter.org>

[Quoted text hidden]

 **SNMP Econ Analysis_Draft_20160923.docx**
16202K