# APPENDIX VII

# 2014 LAND USE MAPS

# TABLE OF FIGURES

Figure 1. Site Subwatershed Land Use Map – Bacon Island Pump @ Old River ..... 3
Figure 2. Site Subwatershed Land Use Map – Bear Creek @ North Alpine Rd ..... 4
Figure 3. Site Subwatershed Land Use Map – Drain @ Woodbridge Rd ..... 5
Figure 4. Site Subwatershed Land Use Map – Duck Creek @ Hwy 4 ..... 6
Figure 5. Site Subwatershed Land Use Map – Empire Tract @ 8 Mile Rd ..... 7
Figure 6. Site Subwatershed Land Use Map – French Camp Slough @ Airport Way ..... 8
Figure 7. Site Subwatershed Land Use Map – Grant Line Canal @ Clifton Court Rd ..... 9
Figure 8. Site Subwatershed Land Use Map – Grant Line Canal near Calpack Rd ..... 10
Figure 9. Site Subwatershed Land Use Map – Kellogg Creek along Hoffman Ln ..... 11
Figure 10. Site Subwatershed Land Use Map – Light House Restaurant @ West Brannon Island Rd ..... 12
Figure 11. Site Subwatershed Land Use Map – Littlejohns Creek @ Jack Tone Rd ..... 13
Figure 12. Site Subwatershed Land Use Map – Lone Tree Creek @ Jack Tone Rd ..... 14
Figure 13. Site Subwatershed Land Use Map – Mokelumne River @ Bruella Rd ..... 15
Figure 14. Site Subwatershed Land Use Map – Mormon Slough @ Jack Tone Rd ..... 16
Figure 15. Site Subwatershed Land Use Map – Old River @ the West End of Clifton Court Rd ..... 17
Figure 16. Site Subwatershed Land Use Map – Roberts Island @ Whiskey Slough Pump ..... 18
Figure 17. Site Subwatershed Land Use Map – San Joaquin River @ West Neugerbauer Rd ..... 19
Figure 18. Site Subwatershed Land Use Map – Sand Creek @ Hwy 4 Bypass ..... 20
Figure 19. Site Subwatershed Land Use Map – Terminous Tract Drain @ Hwy 12 ..... 21
Figure 20. Site Subwatershed Land Use Map - Unnamed Drain to Lone Tree Creek @ Jack Tone Rd ..... 22
Figure 21. Site Subwatershed Land Use Map – Walthall Slough @ Woodward Ave ..... 23

## FIGURE 1. SITE SUBWATERSHED LAND USE MAP – BACON ISLAND PUMP @ OLD RIVER

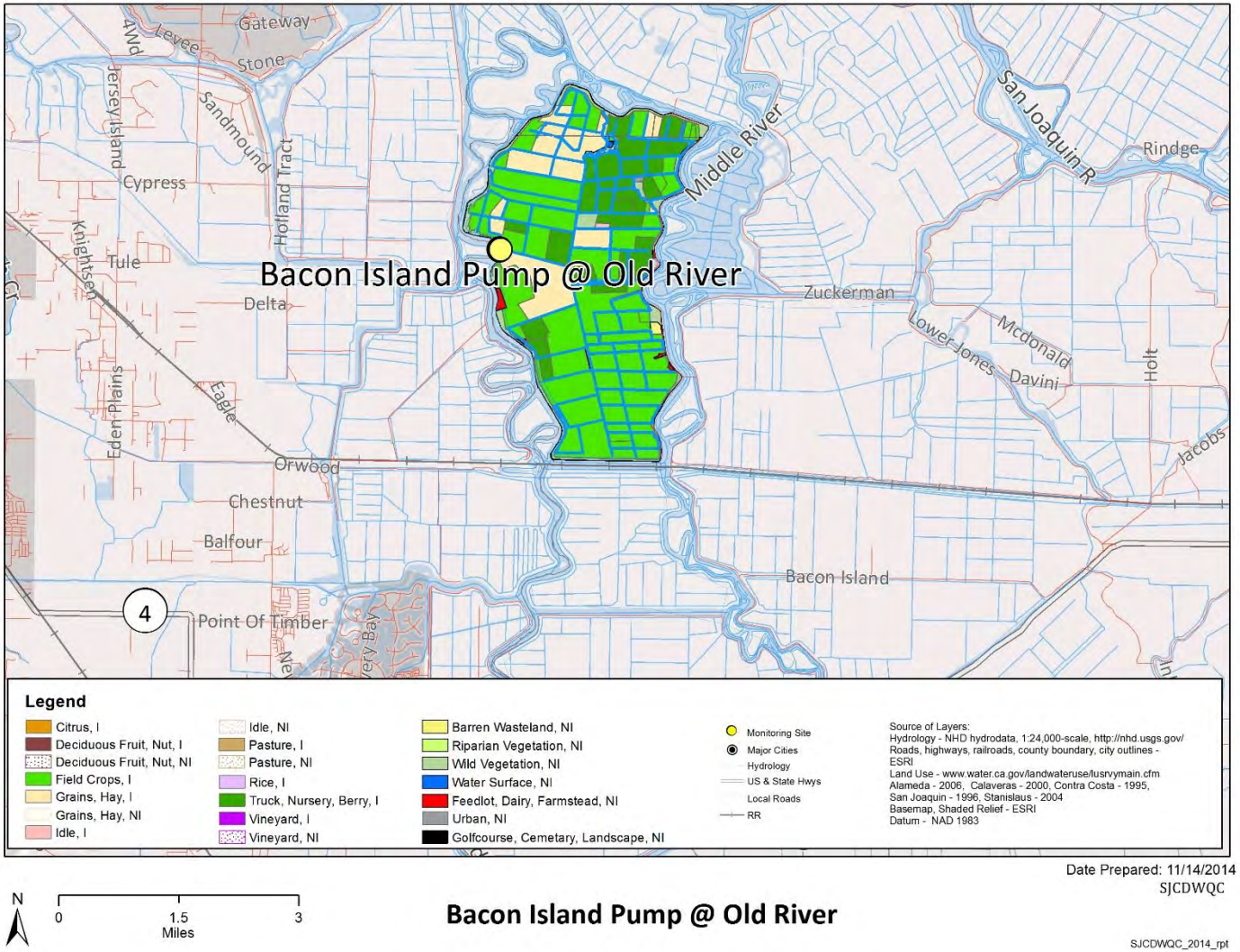

## FIGURE 2. SITE SUBWATERSHED LAND USE MAP – BEAR CREEK @ NORTH ALPINE RD

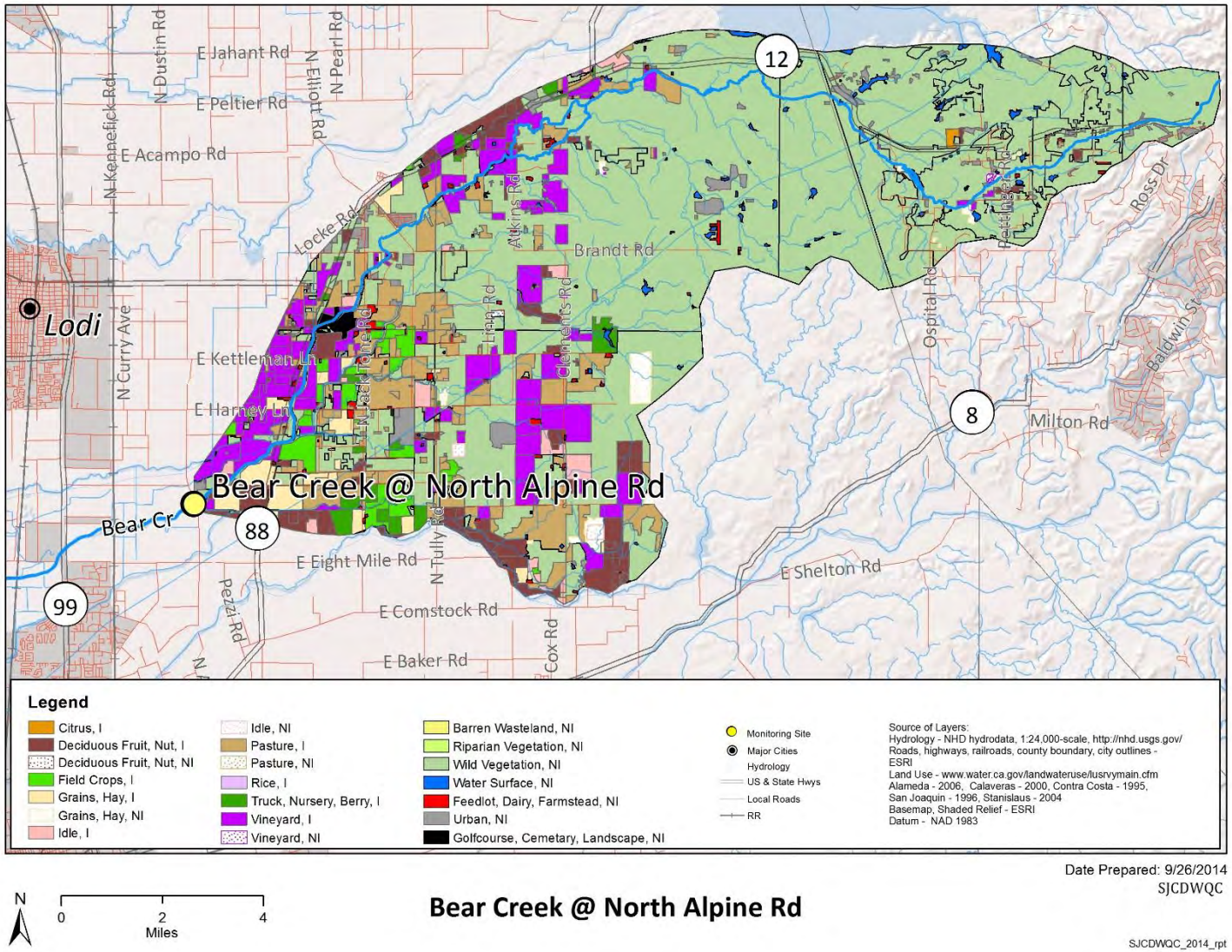

## FIGURE 3. SITE SUBWATERSHED LAND USE MAP – DRAIN @ WOODBRIDGE RD

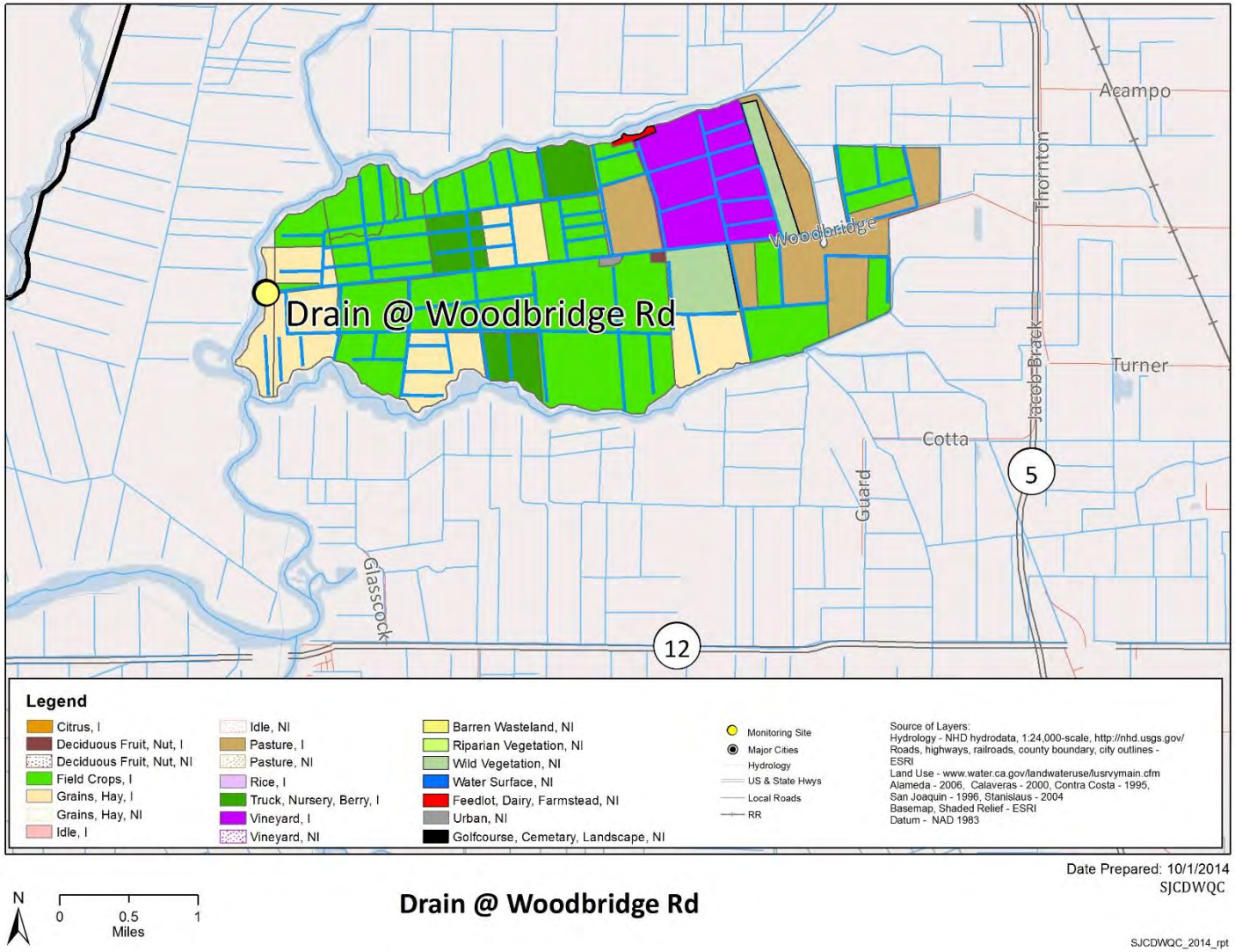

## FIGURE 4. SITE SUBWATERSHED LAND USE MAP – DUCK CREEK @ HWY 4

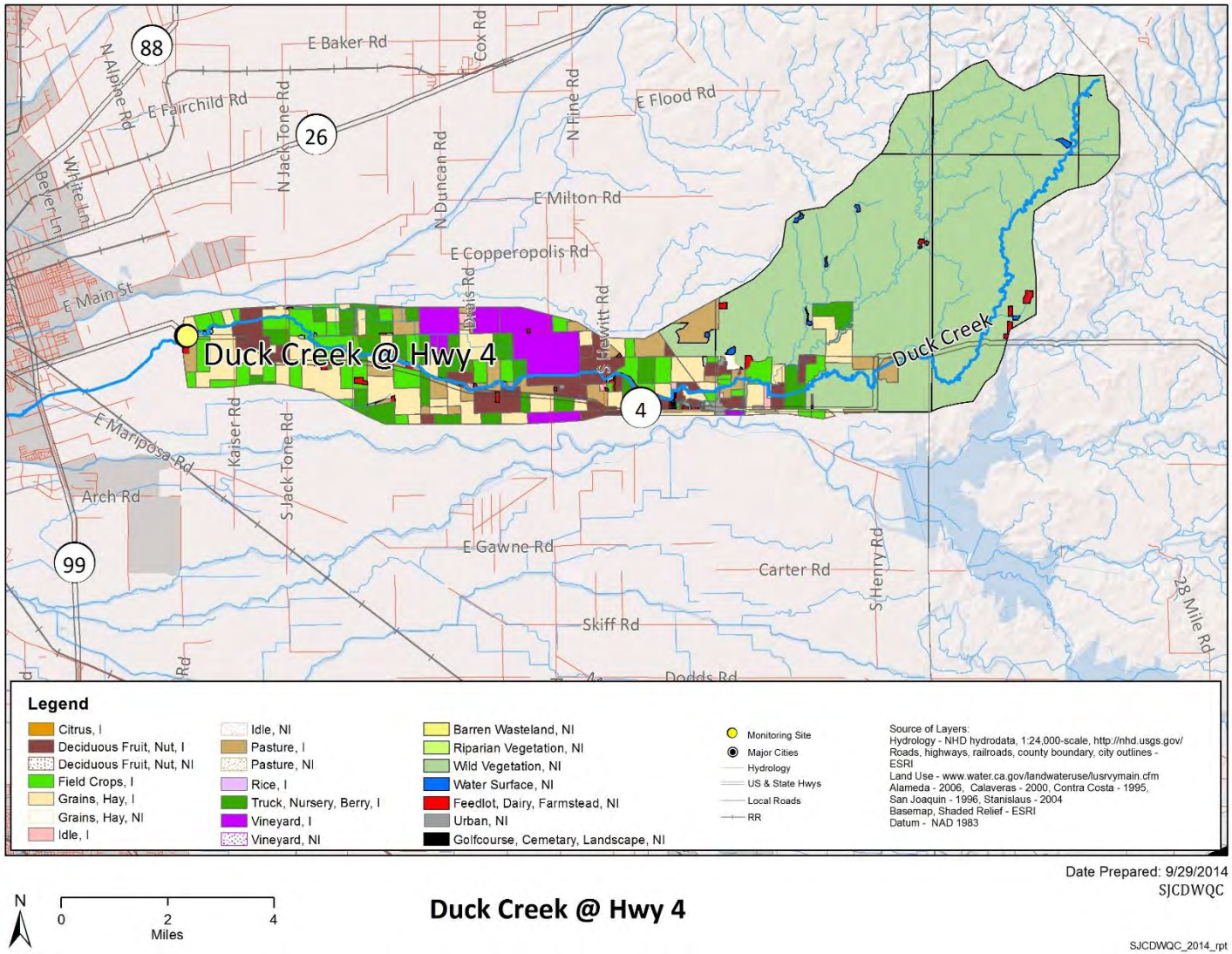

## FIGURE 5. SITE SUBWATERSHED LAND USE MAP – EMPIRE TRACT @ 8 MILE RD

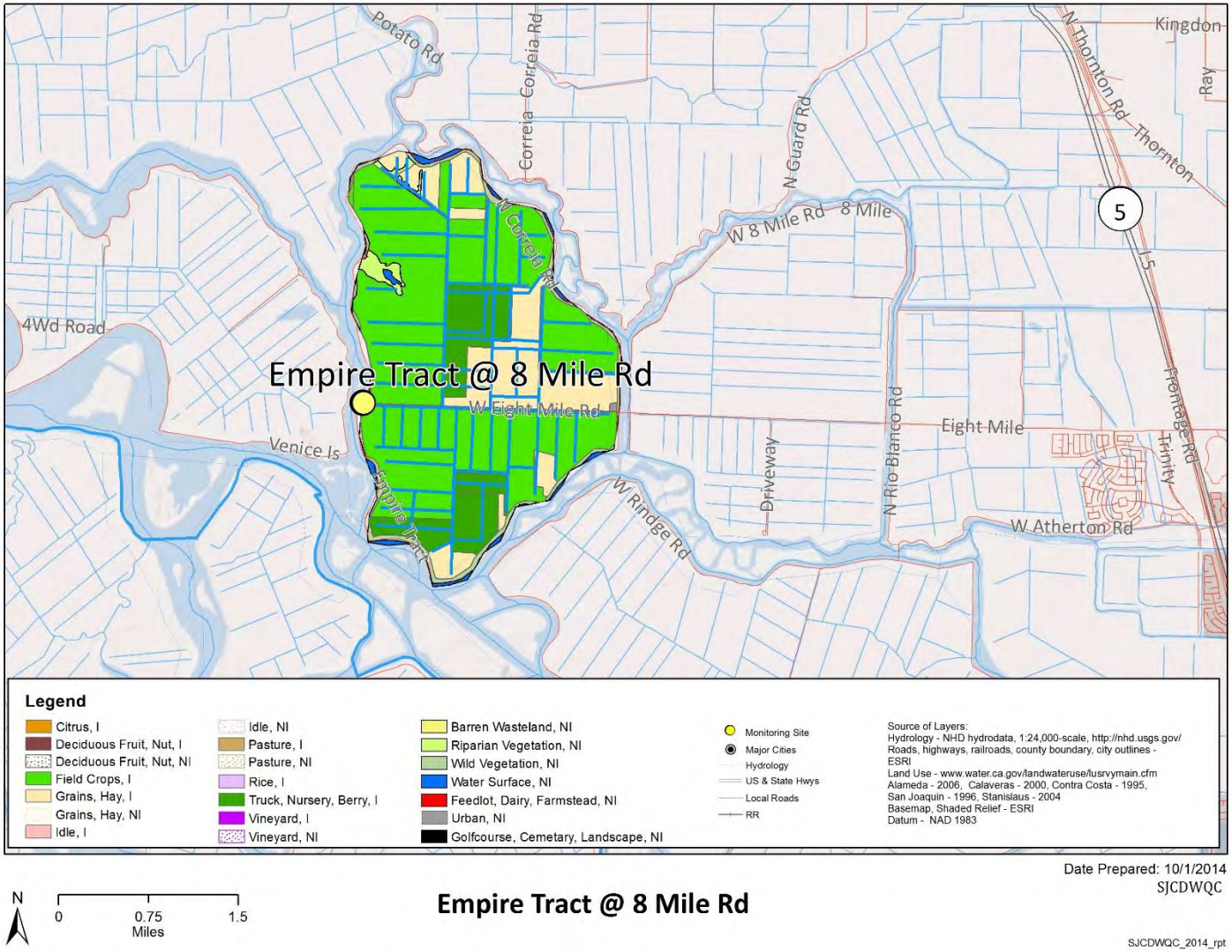

## FIGURE 6. SITE SUBWATERSHED LAND USE MAP – FRENCH CAMP SLOUGH @ AIRPORT WAY

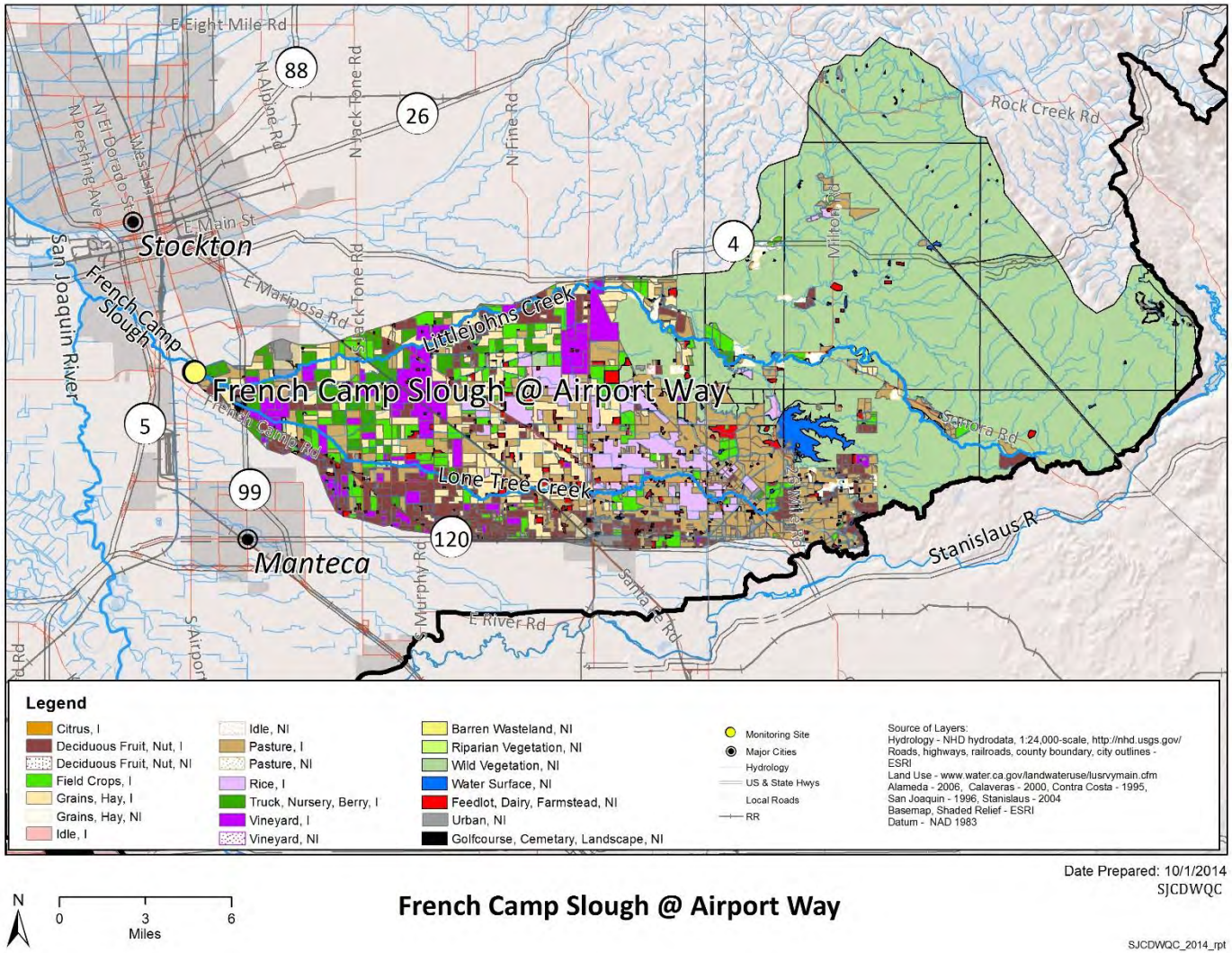

## FIGURE 7. SITE SUBWATERSHED LAND USE MAP – GRANT LINE CANAL @ CLIFTON COURT RD

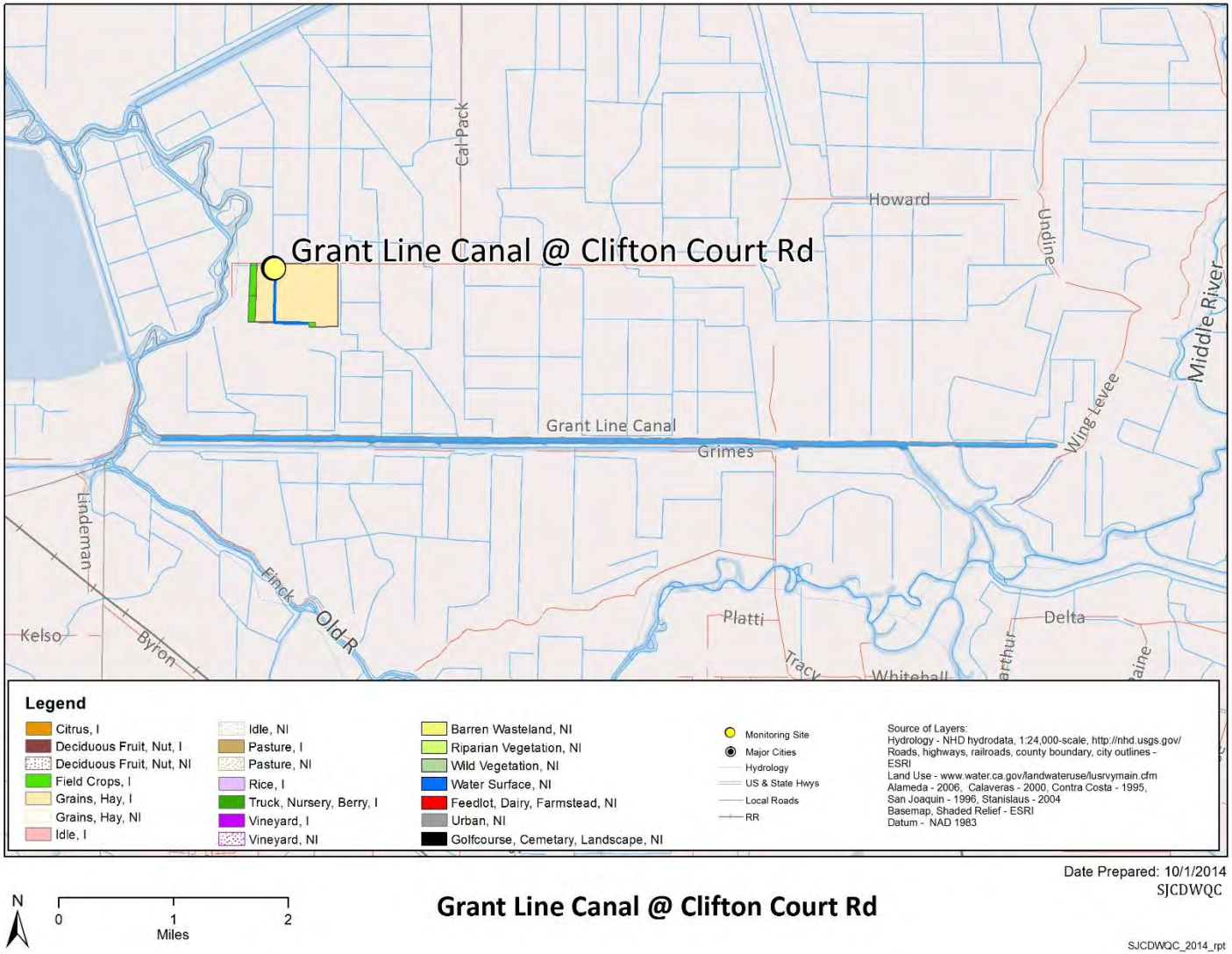

## FIGURE 8. SITE SUBWATERSHED LAND USE MAP – GRANT LINE CANAL NEAR CALPACK RD

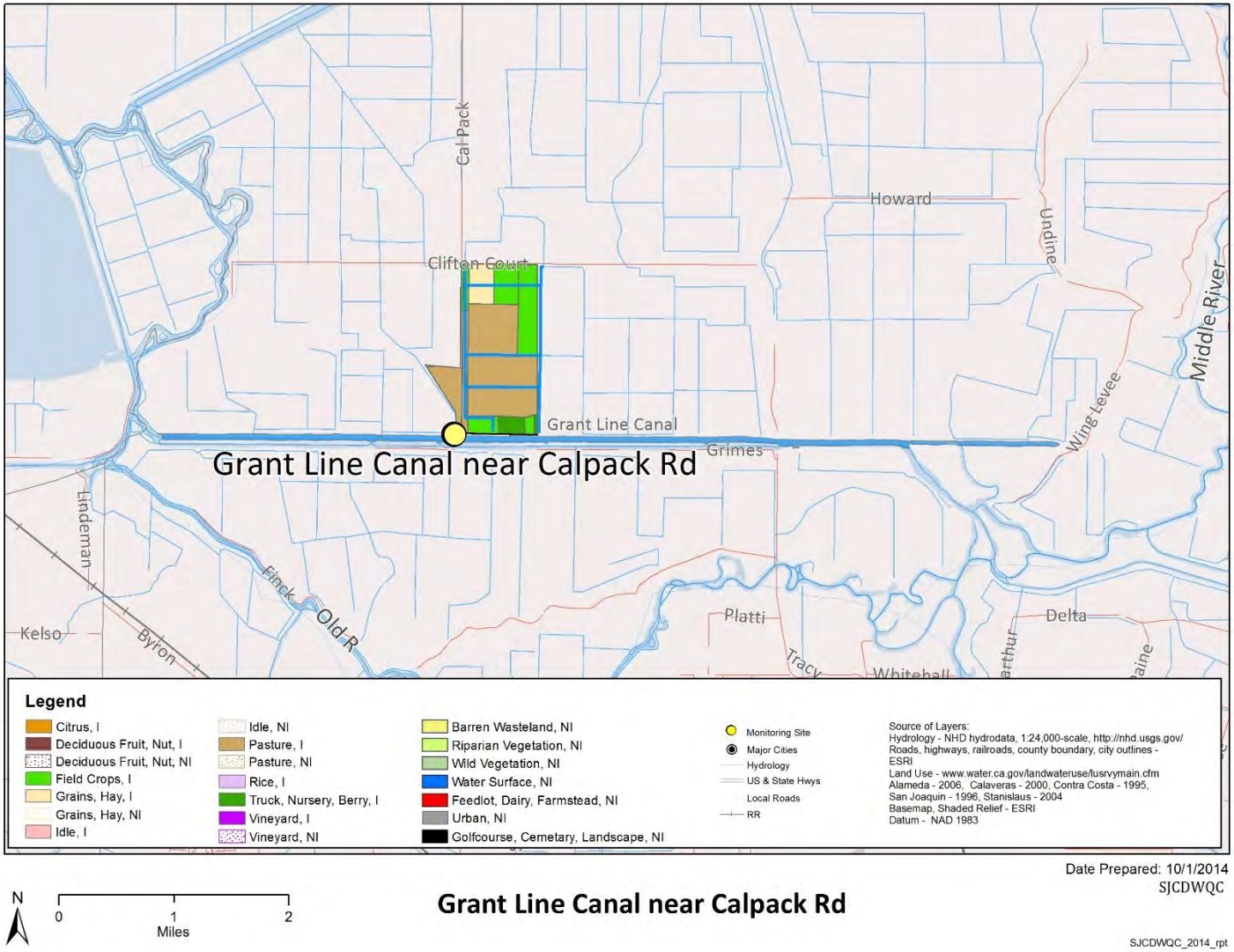

## FIGURE 9. SITE SUBWATERSHED LAND USE MAP – KELLOGG CREEK ALONG HOFFMAN LN

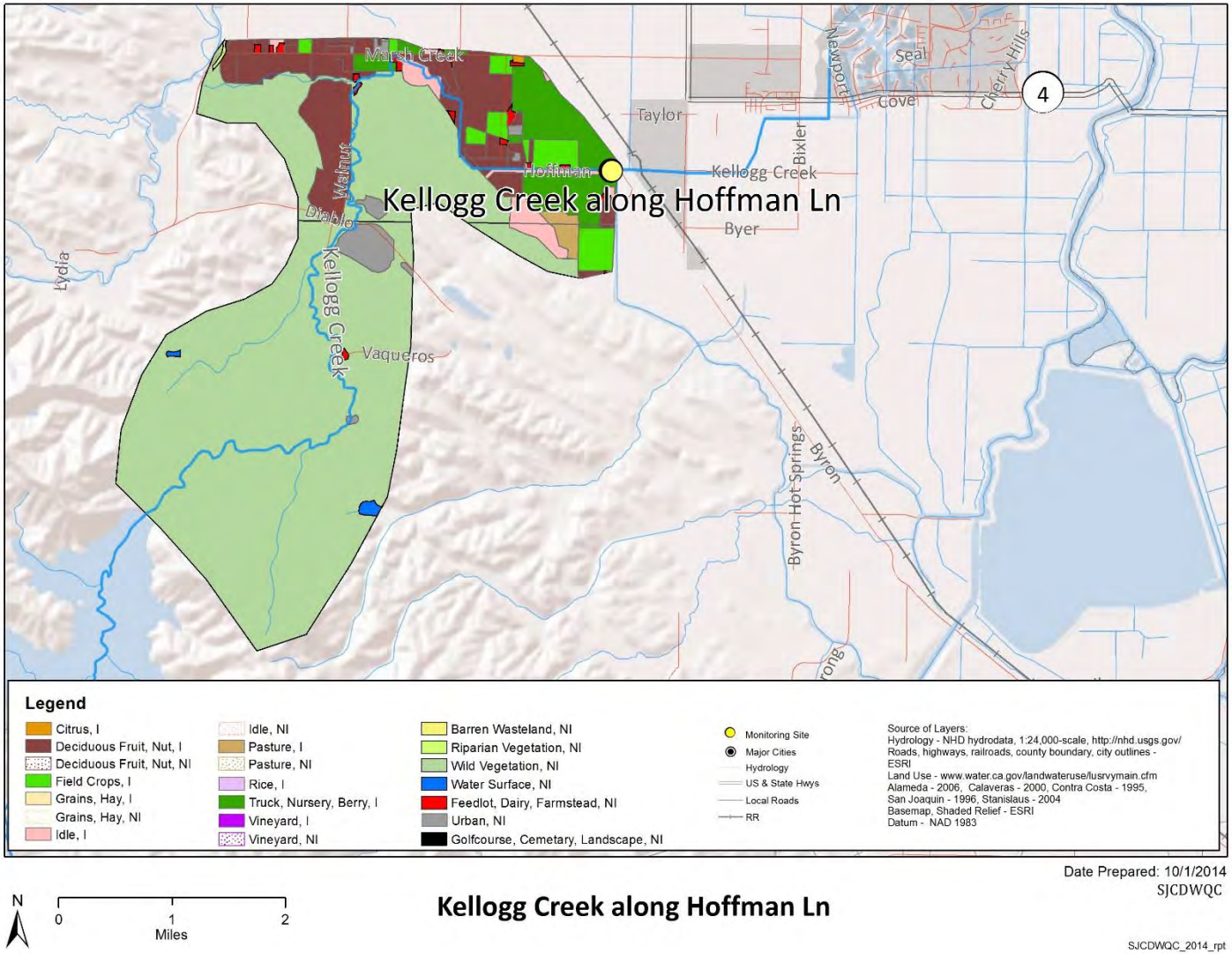

## FIGURE 10. SITE SUBWATERSHED LAND USE MAP – LIGHT HOUSE RESTAURANT @ WEST BRANNON ISLAND RD

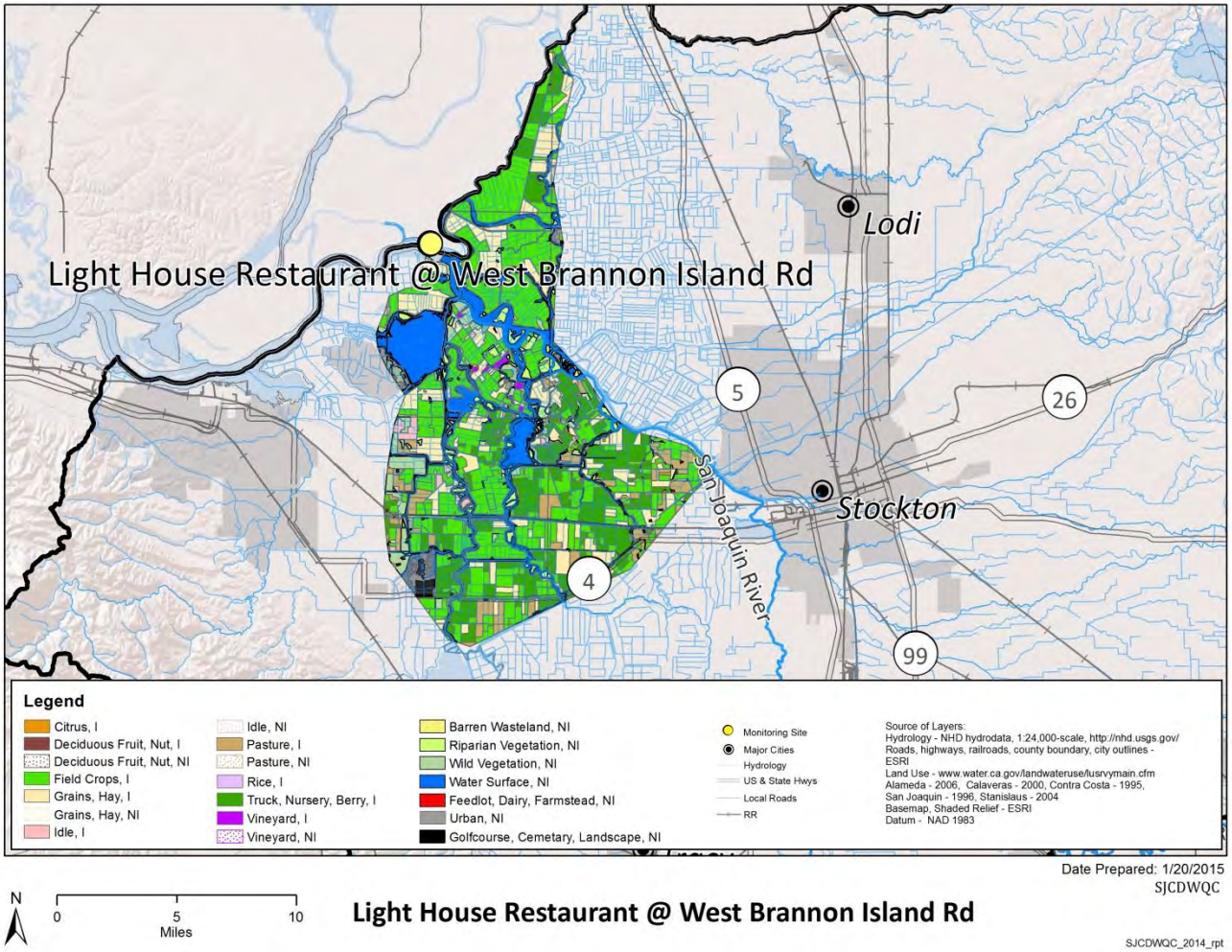

## FIGURE 11. SITE SUBWATERSHED LAND USE MAP – LITTLEJOHNS CREEK @ JACK TONE RD

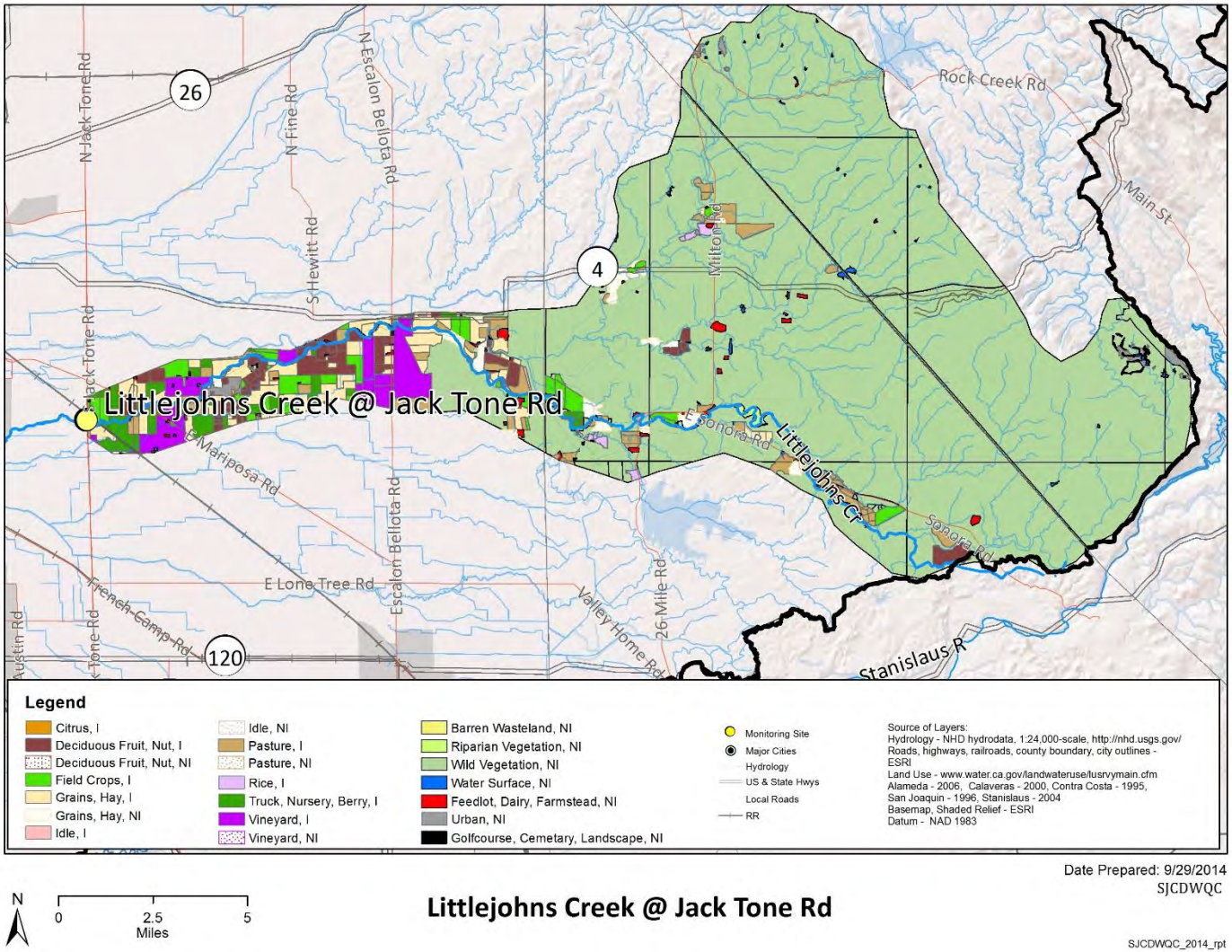

## FIGURE 12. SITE SUBWATERSHED LAND USE MAP – LONE TREE CREEK @ JACK TONE RD

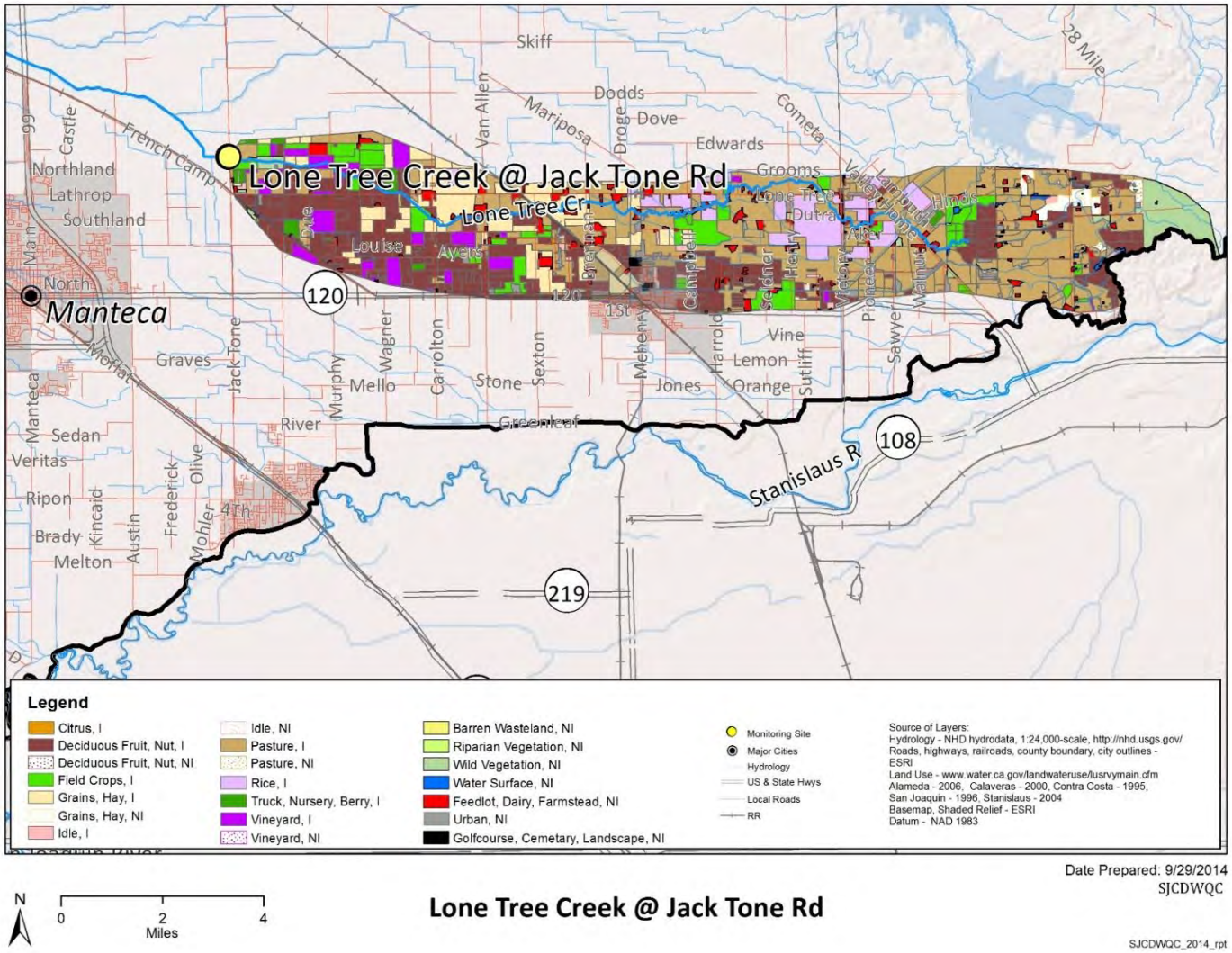

## FIGURE 13. SITE SUBWATERSHED LAND USE MAP – MOKELUMNE RIVER @ BRUELLA RD

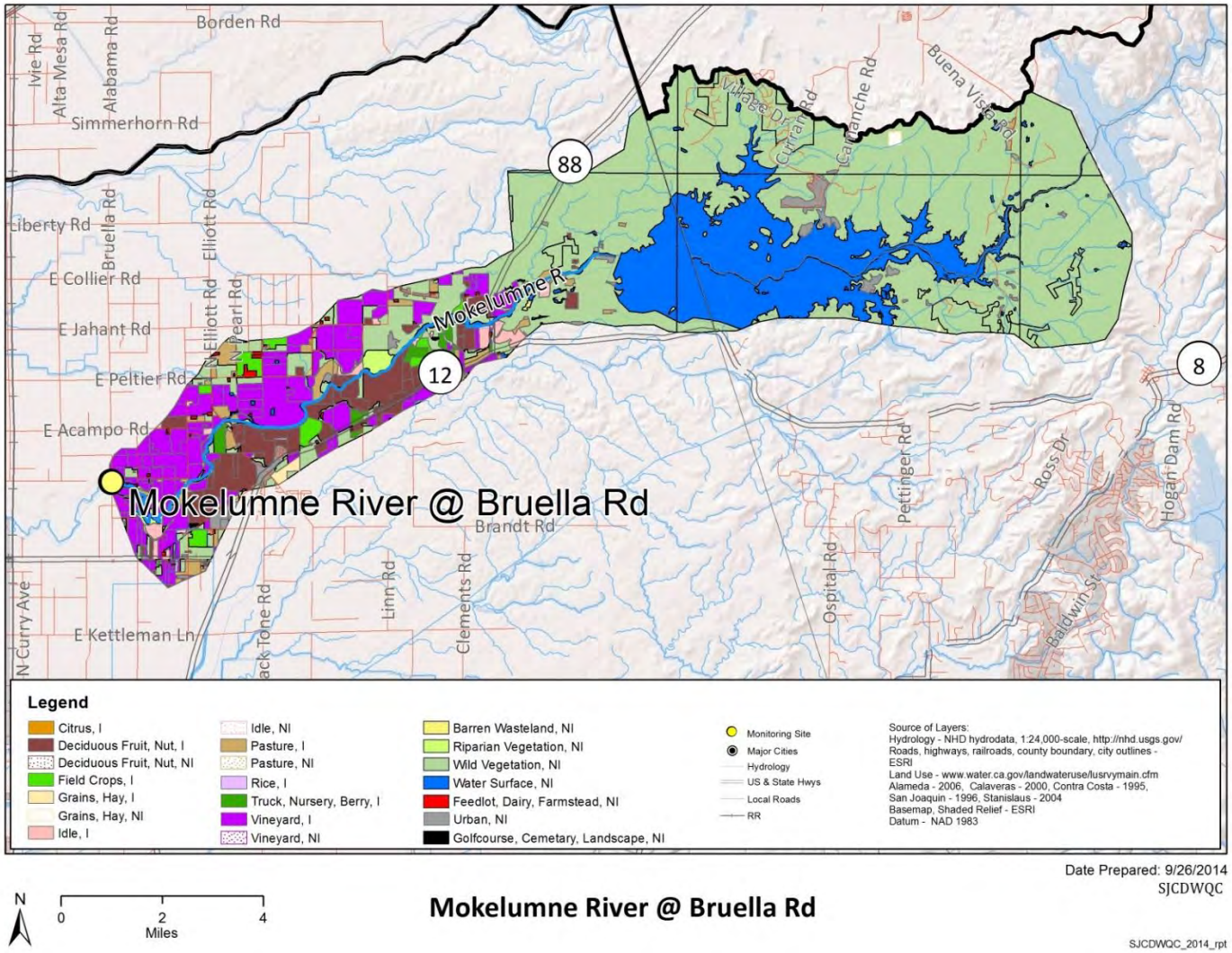

## FIGURE 14. SITE SUBWATERSHED LAND USE MAP – MORMON SLOUGH @ JACK TONE RD

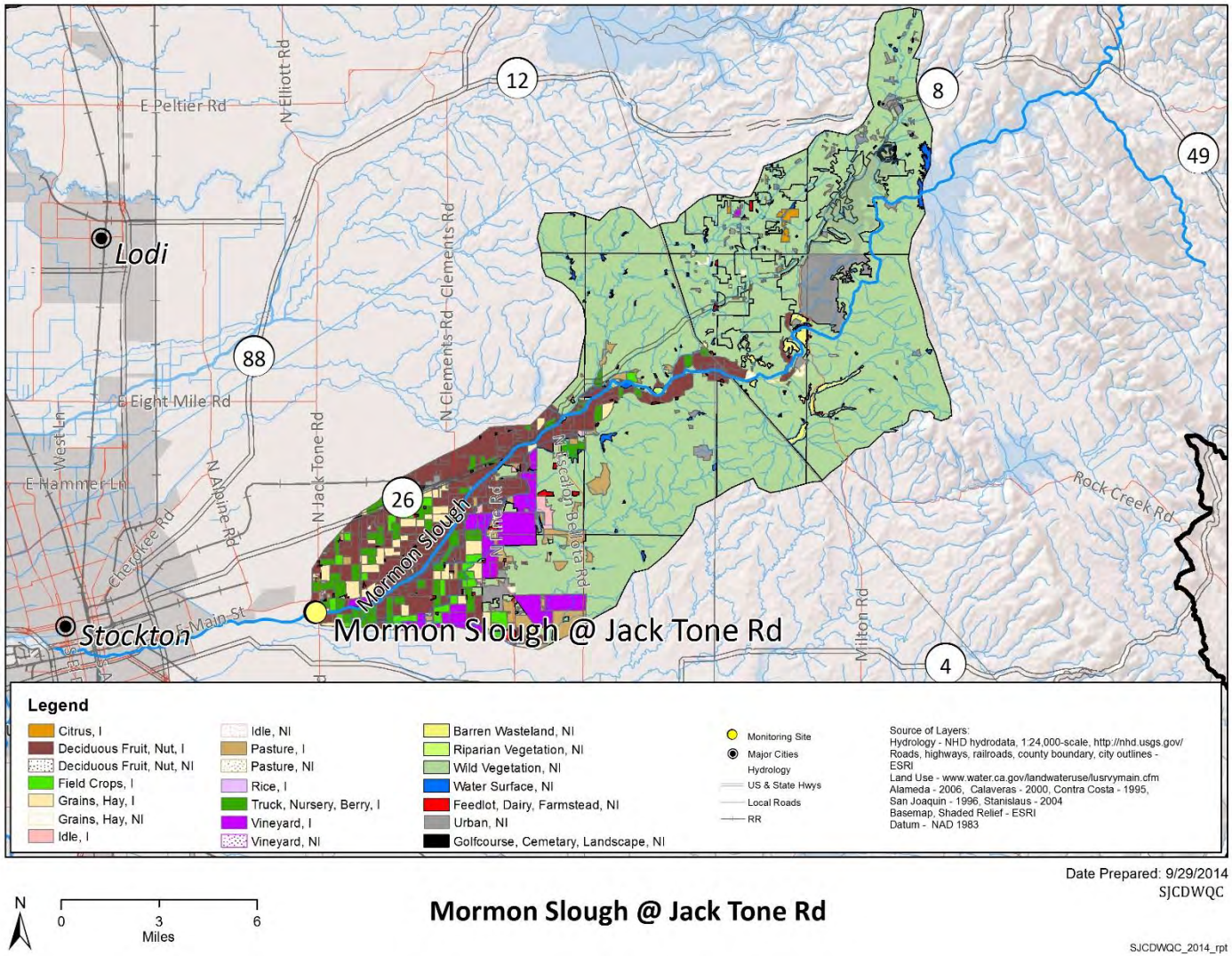

## FIGURE 15. SITE SUBWATERSHED LAND USE MAP – OLD RIVER @ THE WEST END OF CLIFTON COURT RD

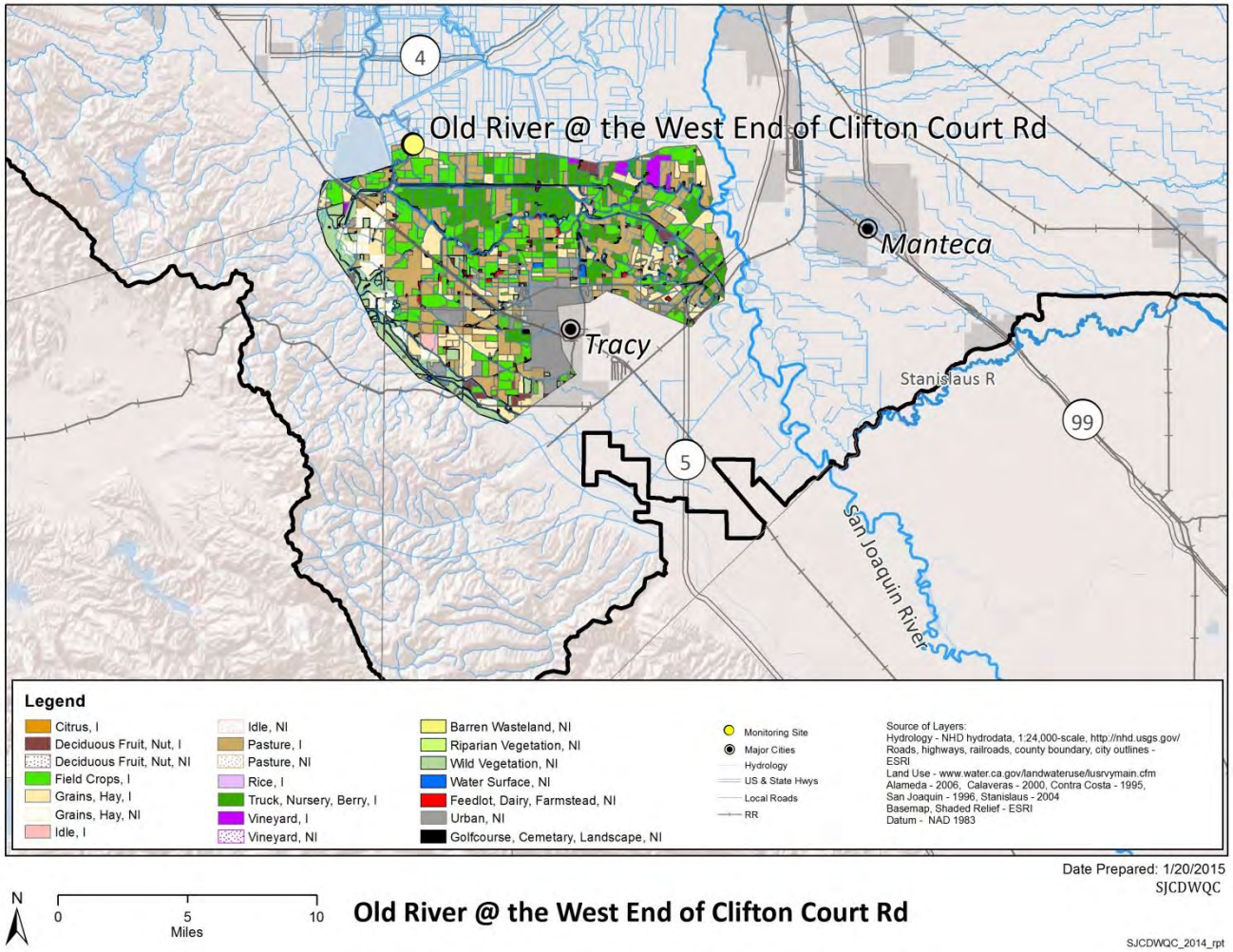

## FIGURE 16. SITE SUBWATERSHED LAND USE MAP – ROBERTS ISLAND @ WHISKEY SLOUGH PUMP

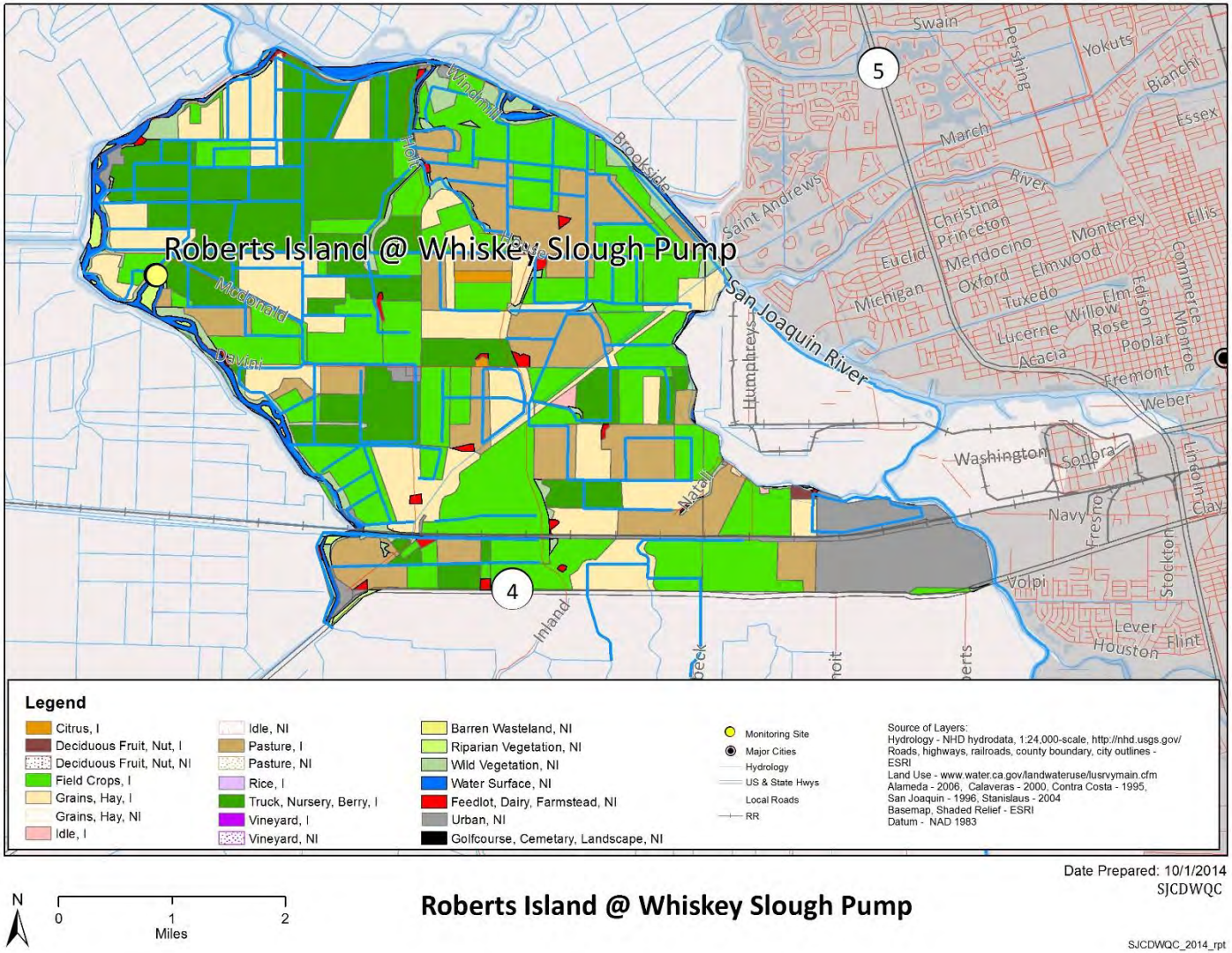

## FIGURE 17. SITE SUBWATERSHED LAND USE MAP – SAN JOAQUIN RIVER @ WEST NEUGERBAUER RD

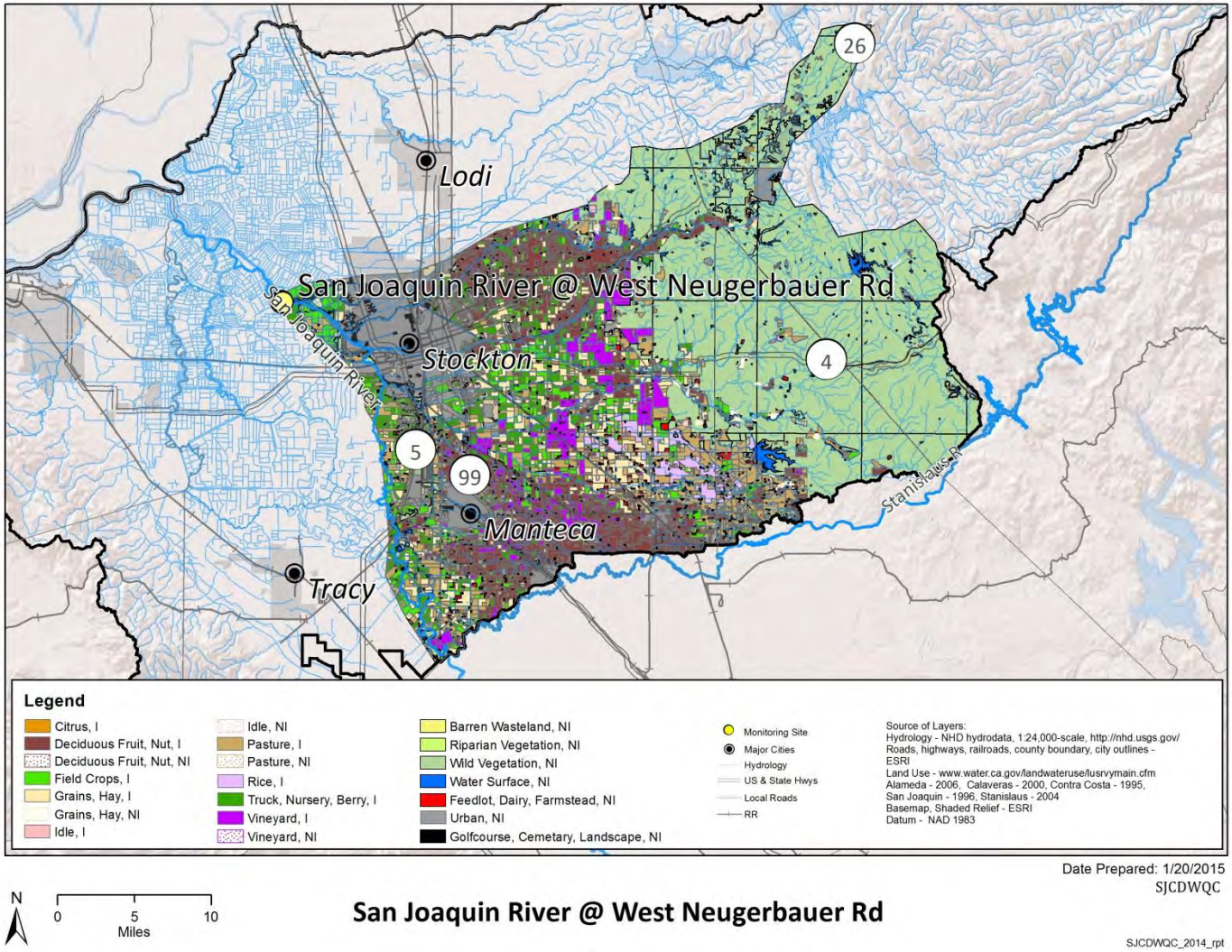

## FIGURE 18. SITE SUBWATERSHED LAND USE MAP – SAND CREEK @ HWY 4 BYPASS

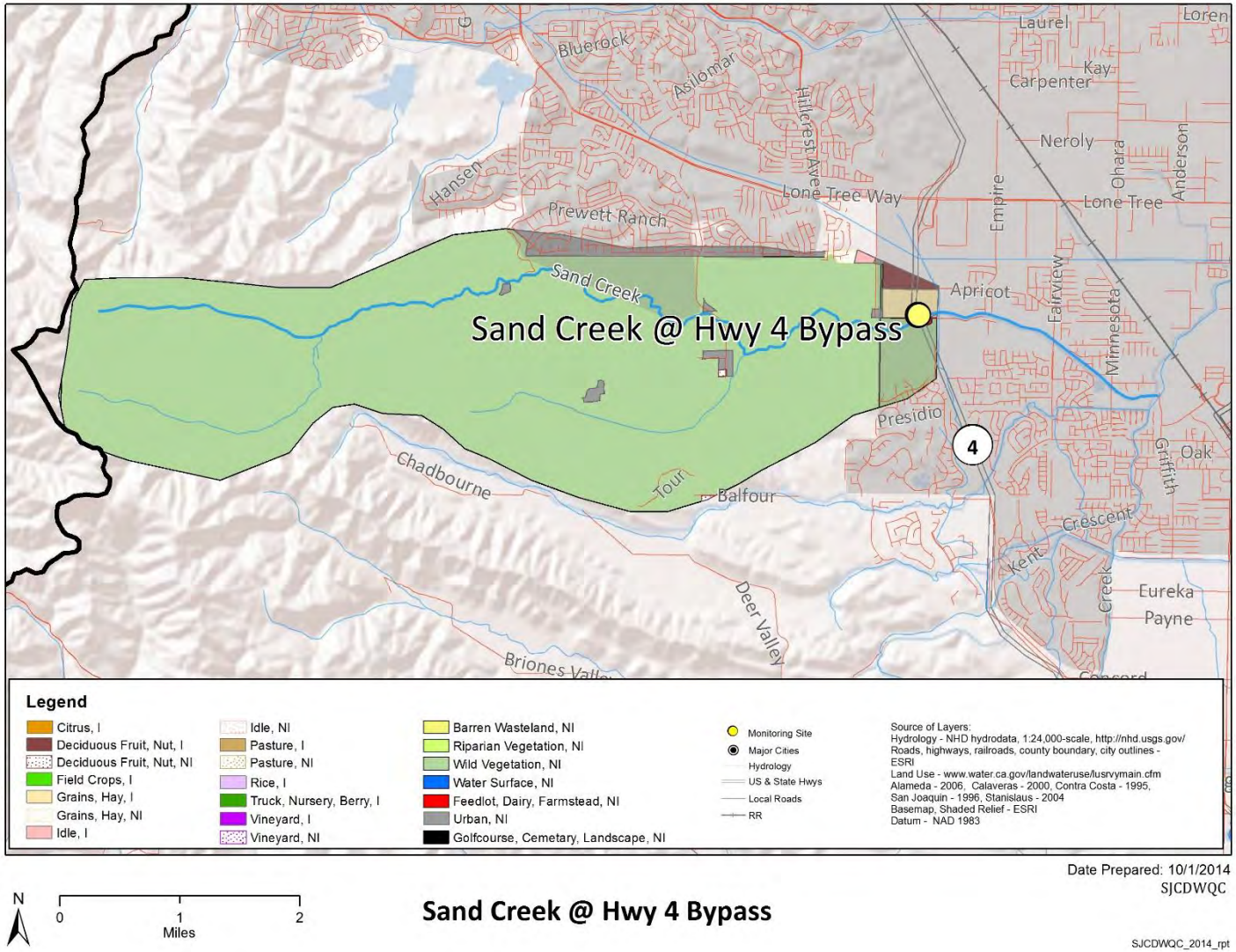

## FIGURE 19. SITE SUBWATERSHED LAND USE MAP – TERMINOUS TRACT DRAIN @ HWY 12

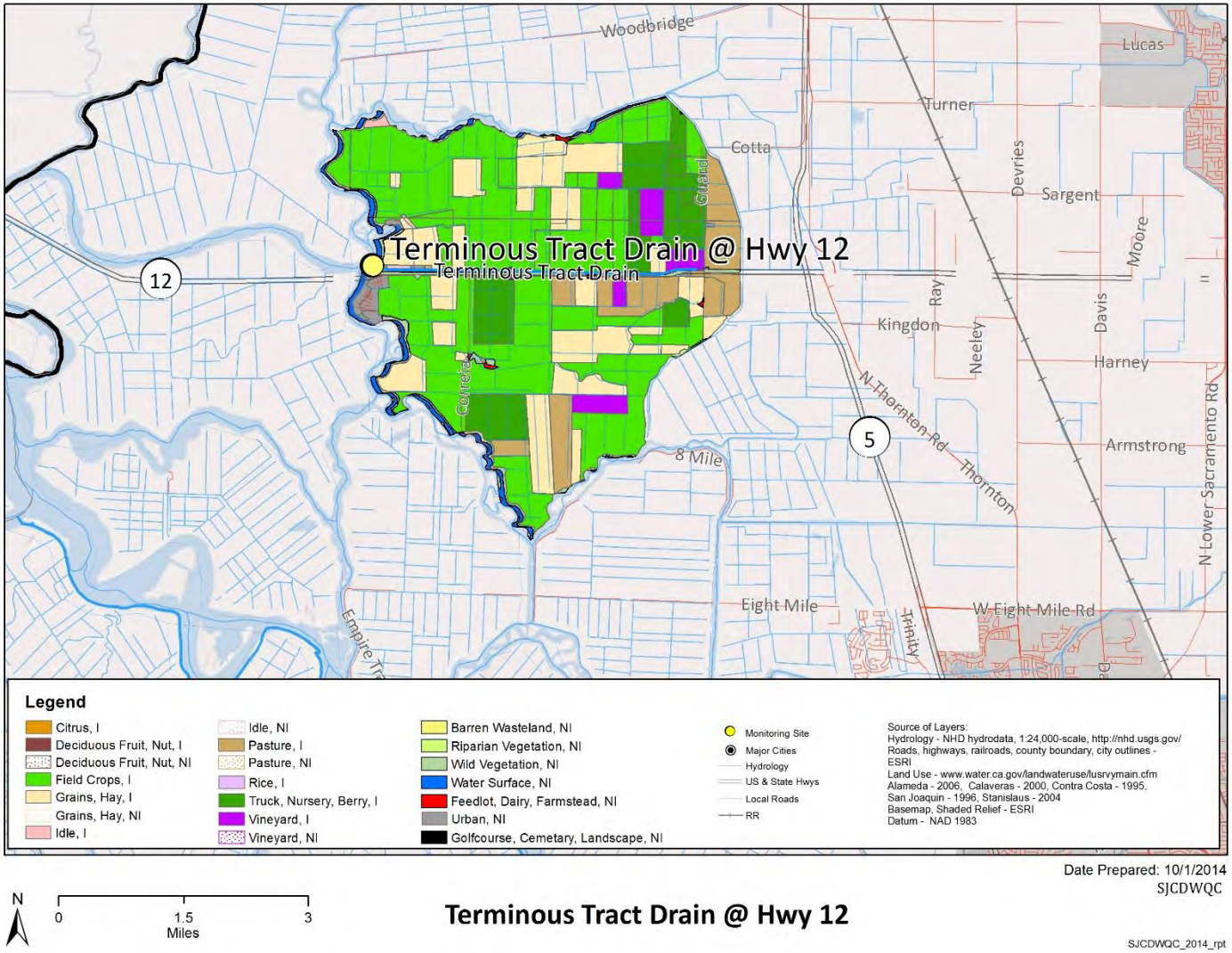

## FIGURE 20. SITE SUBWATERSHED LAND USE MAP - UNNAMED DRAIN TO LONE TREE CREEK @ JACK TONE RD

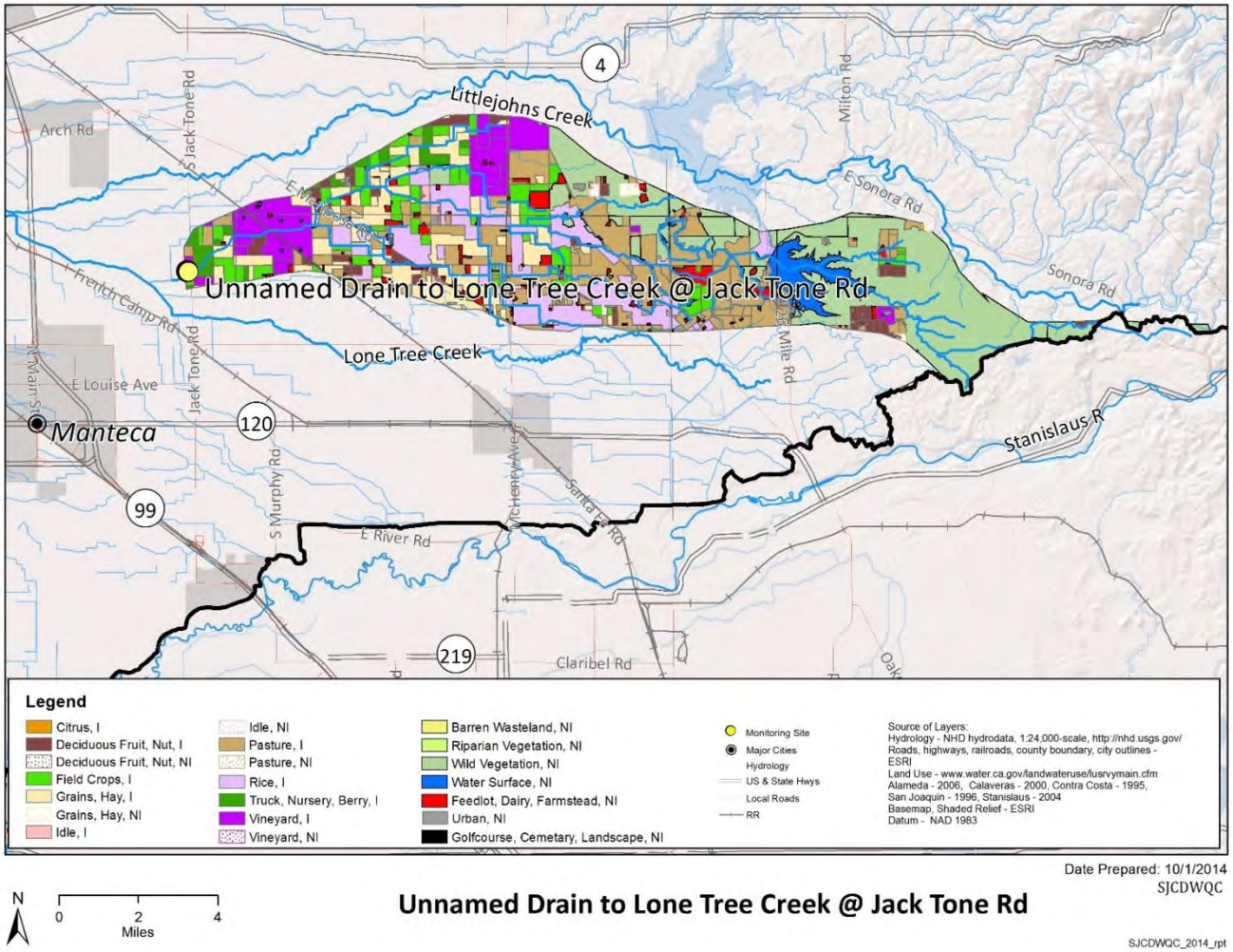
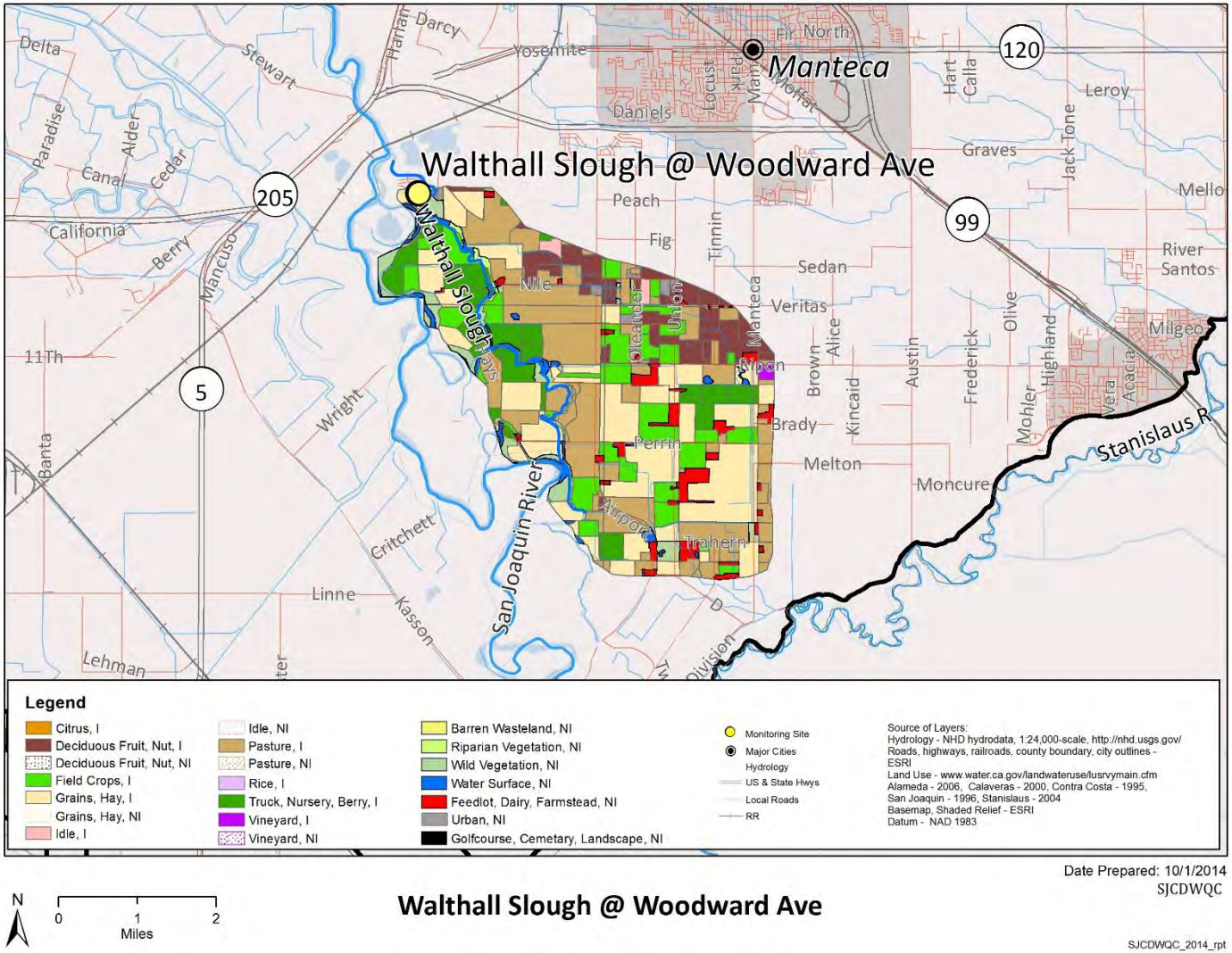
## FIGURE 21. SITE SUBWATERSHED LAND USE MAP – WALTHALL SLOUGH @ WOODWARD AVE