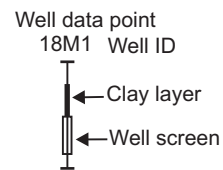
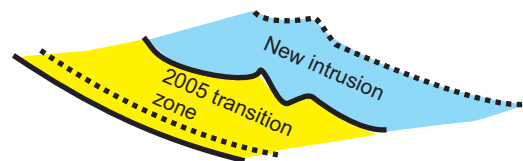
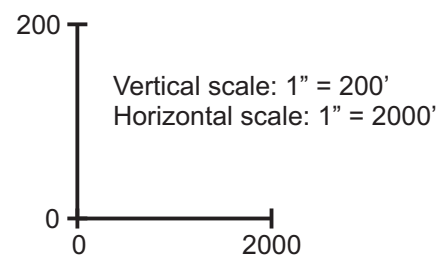


**Explanation**

- Aquifer Zones:**  
 Zone A - Perched Aquifer  
 Zone B - Transitional Aquifer  
 Zone C - Upper Aquifer  
 Zone D - Lower Aquifer (shallow)  
 Zone E - Lower Aquifer (deep)



- Formation:**  
 Qa - alluvium  
 Qs - dune sand  
 Qpr - Paso Robles Formation  
 Tca - Careaga Formation



NOTE: the transition zone lines are estimated from water quality and geophysical data, and include consideration of well construction and use. Solid lines for 2005 estimate, dashed lines for 2009 estimate (a 5-year period). Only Lower aquifer Zones D and E were investigated.